

SUBMISSION POLICIES MAP

PUBLICATION DRAFT CRAVEN LOCAL PLAN

Approved by Full Council on 19th December 2017

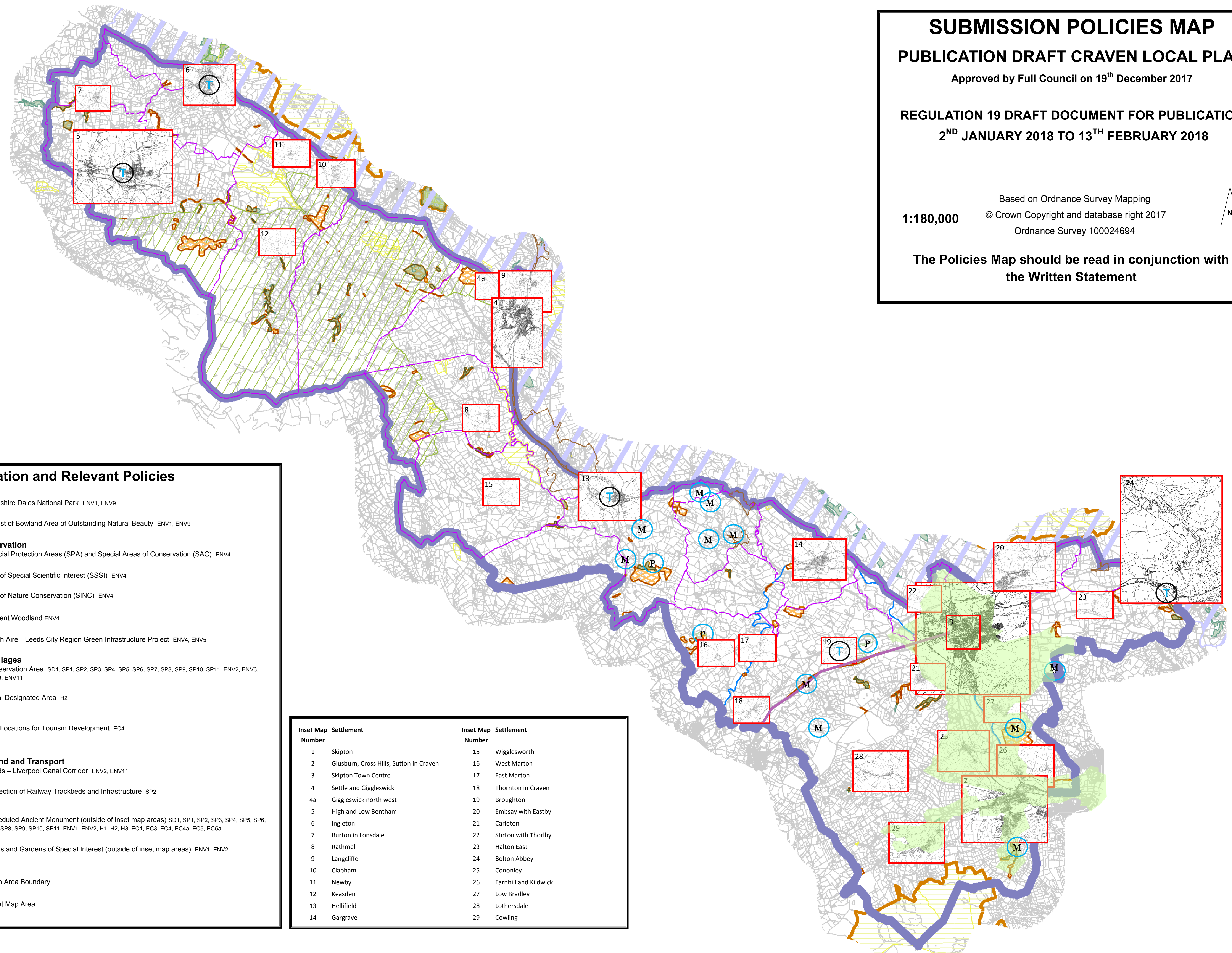
REGULATION 19 DRAFT DOCUMENT FOR PUBLICATION
2ND JANUARY 2018 TO 13TH FEBRUARY 2018

Based on Ordnance Survey Mapping
© Crown Copyright and database right 2017
Ordnance Survey 100024694

1:180,000



The Policies Map should be read in conjunction with
the Written Statement



Key Notation and Relevant Policies

Landscape

- Yorkshire Dales National Park ENV1, ENV9
- Forest of Bowland Area of Outstanding Natural Beauty ENV1, ENV9

Nature Conservation

- Special Protection Areas (SPA) and Special Areas of Conservation (SAC) ENV4
- Site of Special Scientific Interest (SSSI) ENV4
- Site of Nature Conservation (SINC) ENV4
- Ancient Woodland ENV4
- Fresh Aire—Leeds City Region Green Infrastructure Project ENV4, ENV5

Towns and Villages

- Conservation Area SD1, SP1, SP2, SP3, SP4, SP5, SP6, SP7, SP8, SP9, SP10, SP11, ENV2, ENV3, ENV9, ENV11
- Rural Designated Area H2

Tourism

- Key Locations for Tourism Development EC4

Safeguard Land and Transport

- Leeds – Liverpool Canal Corridor ENV2, ENV11
- Protection of Railway Trackbeds and Infrastructure SP2

Other

- Plan Area Boundary
- Inset Map Area

Inset Map Symbols:

- (M) Scheduled Ancient Monument (outside of inset map areas) SD1, SP1, SP2, SP3, SP4, SP5, SP6, SP7, SP8, SP9, SP10, SP11, ENV1, ENV2, H1, H2, H3, EC1, EC3, EC4, EC4a, EC5, EC5a
- (P) Parks and Gardens of Special Interest (outside of inset map areas) ENV1, ENV2

Inset Map Number	Settlement	Inset Map Number	Settlement
1	Skipton	15	Wigglesworth
2	Glusburn, Cross Hills, Sutton in Craven	16	West Marton
3	Skipton Town Centre	17	East Marton
4	Settle and Giggleswick	18	Thornton in Craven
4a	Giggleswick north west	19	Broughton
5	High and Low Bentham	20	Embsay with Eastby
6	Ingleton	21	Carleton
7	Burton in Lonsdale	22	Stirton with Thorlby
8	Rathmell	23	Halton East
9	Langcliffe	24	Bolton Abbey
10	Clapham	25	Cononley
11	Newby	26	Farnhill and Kildwick
12	Keasden	27	Low Bradley
13	Hellfield	28	Lothersdale
14	Gargrave	29	Cowling

INSET MAP 1

SKIPTON (1:20,000)

PUBLICATION DRAFT CRAVEN LOCAL PLAN

Approved by Full Council on 19th December 2017

REGULATION 19 DRAFT DOCUMENT FOR PUBLICATION

2ND JANUARY 2018 TO 13TH FEBRUARY 2018

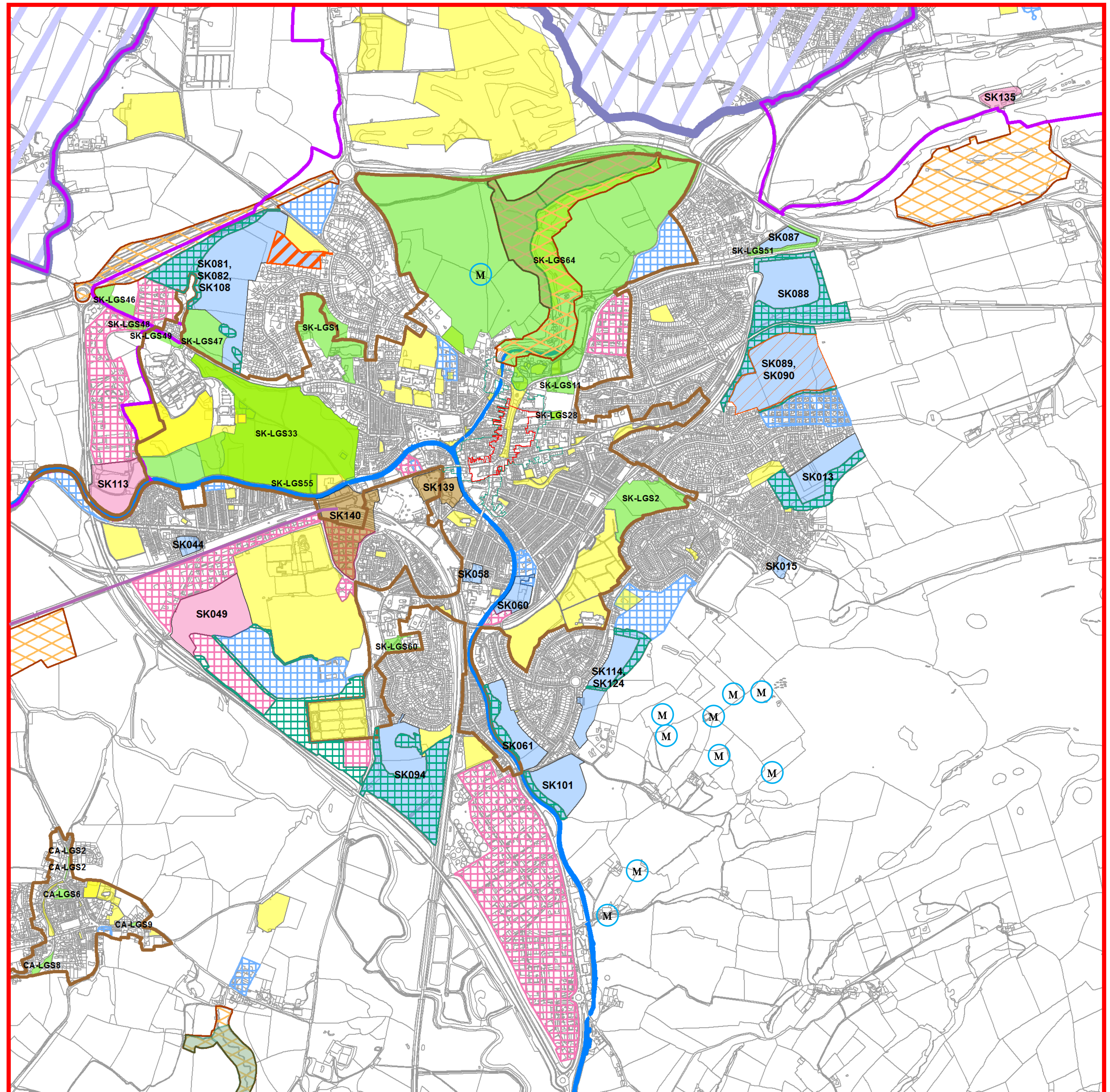
Based on Ordnance Survey Mapping
© Crown Copyright and database right 2017
Ordnance Survey 100024694
Base map date: 13th January 2017



Inset Maps should be read in conjunction with the Written Statement

Key Notation and Relevant Policies

- Landscape**
- Yorkshire Dales National Park ENV1, ENV9
- Nature Conservation**
- Site of Nature Conservation (SINC) ENV4
 - Ancient Woodland ENV4
- Towns and Villages**
- Open Space, Civic Space, Sport and Recreation Facilities INF3
 - Proposed Local Green Space Designation ENV10
 - Conservation Area SD1, SP1, SP2, SP3, SP4, SP5, SP6, SP7, SP8, SP9, SP10, SP11, ENV2, ENV3, ENV9, ENV11
 - Rural Designated Area H2
- Housing and Employment**
- Draft Housing Allocation SD1, SP1, SP3, SP4, SP5, SP6, SP7, SP8, SP9, SP10, SP11, ENV2, ENV3, ENV4, ENV5, ENV6, ENV7, ENV8, ENV9, ENV10, ENV11, ENV12, H2, H4, INF1, INF3, INF4, INF6
 - Green Infrastructure Provision on Draft Housing Allocation SD1, SP1, SP3, SP4, SP5, SP6, SP7, SP8, SP9, SP10, SP11, ENV5
 - Existing Housing Commitment SP1
 - Draft Employment Allocation SD1, SP2, SP4, SP5, SP6, SP7, SP8, SP9, SP10, SP11, ENV2, ENV3, ENV4, ENV5, ENV6, ENV7, ENV8, ENV9, ENV11, ENV12, EC1, INF1, INF3, INF4
 - Existing Employment Area SP2, EC2
 - Mixed Use Opportunity Sites / Regeneration Area SP5, SP6, EC5
 - Primary Shopping Area for Skipton EC5, EC5a
 - Town Centre for Skipton EC5, EC5a
- Educational Provision**
- Primary School Provision INF6
 - Primary School Provision (new primary school to be provided on 1.8ha of the total site area) INF6
- Safeguard Land and Transport**
- Leeds – Liverpool Canal Corridor ENV2, ENV11
 - Protection of Railway Trackbeds and Infrastructure SP2
- Other**
- Scheduled Ancient Monument SD1, SP1, SP2, SP3, SP4, SP5, SP6, SP7, SP8, SP9, SP10, SP11, ENV1, ENV2, H1, H2, H3, EC1, EC3, EC4, EC4a, EC5, EC5a
 - Plan Area Boundary
 - Inset Map Area



INSET MAP 2

GLUSBURN, CROSS HILLS, SUTTON IN CRAVEN PUBLICATION DRAFT CRAVEN LOCAL PLAN

Approved by Full Council on 19th December 2017

REGULATION 19 DRAFT DOCUMENT FOR PUBLICATION
2ND JANUARY 2018 TO 13TH FEBRUARY 2018

Based on Ordnance Survey Mapping
© Crown Copyright and database right 20117
Ordnance Survey 100024694
Base map date: 13th January 2017



Inset Maps should be read in conjunction with the Written Statement

Key Notation and Relevant Policies

Landscape

Green Wedge ENV13

Nature Conservation

Site of Nature Conservation (SINC) ENV4

Ancient Woodland ENV4

Towns and Villages

Open Space, Civic Space, Sport and Recreation Facilities INF3

Proposed Local Green Space Designation ENV10

Conservation Area SD1, SP1, SP2, SP3, SP4, SP5, SP6, SP7, SP8, SP9, SP10, SP11, ENV2, ENV3, ENV9, ENV11

Housing and Employment

Draft Housing Allocation SD1, SP1, SP3, SP4, SP5, SP6, SP7, SP8, SP9, SP10, SP11, ENV2, ENV3, ENV4, ENV5, ENV6, ENV7, ENV8, ENV9, ENV10, ENV11, ENV12, H2, H4, INF1, INF3, INF4, INF6

Draft Heritage Led Development Allocation SP8

Existing Housing Commitment SP1

Existing Employment Area SP2, EC2

Safeguard Land and Transport

Leeds – Liverpool Canal Corridor ENV2, ENV11

Site of Cross Hills Railway Station SP2

Scheduled Ancient Monument SD1, SP1, SP2, SP3, SP4, SP5, SP6, SP7, SP8, SP9, SP10, SP11, ENV1, ENV2, H1, H2, H3, EC1, EC3, EC4, EC4a, EC5, EC5a

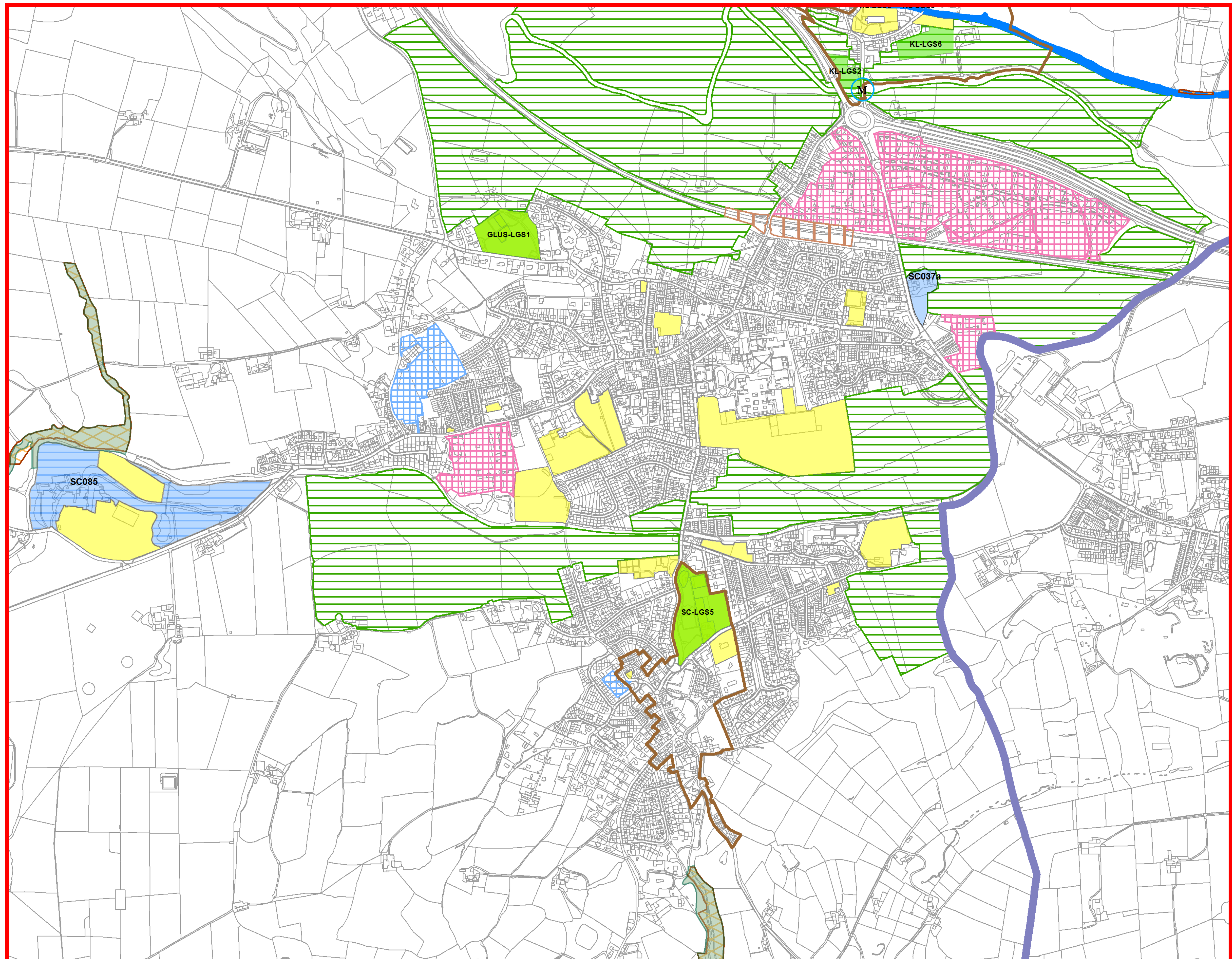
Parks and Gardens of Special Interest ENV1, ENV2

Other

Plan Area Boundary

Inset Map Area

INSET MAP No. 2: GLUSBURN, CROSS HILLS, SUTTON IN CRAVEN (1:12000)



INSET MAP 3

SKIPTON TOWN CENTRE (1:6000)

PUBLICATION DRAFT CRAVEN LOCAL PLAN

Approved by Full Council on 19th December 2017

REGULATION 19 DRAFT DOCUMENT FOR PUBLICATION

2ND JANUARY 2018 TO 13TH FEBRUARY 2018

Based on Ordnance Survey Mapping
 © Crown Copyright and database right 2017
 Ordnance Survey 100024694
 Base map date: 13th January 2017



Inset Maps should be read in conjunction with the Written Statement

Key Notation and Relevant Policies

Nature Conservation

Site of Nature Conservation (SINC) ENV4

Towns and Villages

Open Space, Civic Space, Sport and Recreation Facilities INF3

Proposed Local Green Space Designation ENV10

Conservation Area SD1, SP1, SP2, SP3, SP4, SP5, SP6, SP7, SP8, SP9, SP10, SP11, ENV2, ENV3, ENV9, ENV11

Housing and Employment

Draft Housing Allocation SD1, SP1, SP3, SP4, SP5, SP6, SP7, SP8, SP9, SP10, SP11, ENV2, ENV3, ENV4, ENV5, ENV6, ENV7, ENV8, ENV9, ENV10, ENV11, ENV12, H2, H4, INF1, INF3, INF4, INF6

Green Infrastructure Provision on Draft Housing Allocation SD1, SP1, SP3, SP4, SP5, SP6, SP7, SP8, SP9, SP10, SP11, ENV5

Existing Housing Commitment SP1

Existing Employment Area SP2, EC2

Mixed Use Opportunity Sites / Regeneration Area SP5, SP6, EC5

Primary Shopping Area for Skipton EC5, EC5a

Town Centre for Skipton EC5, EC5a

Safeguard Land and Transport

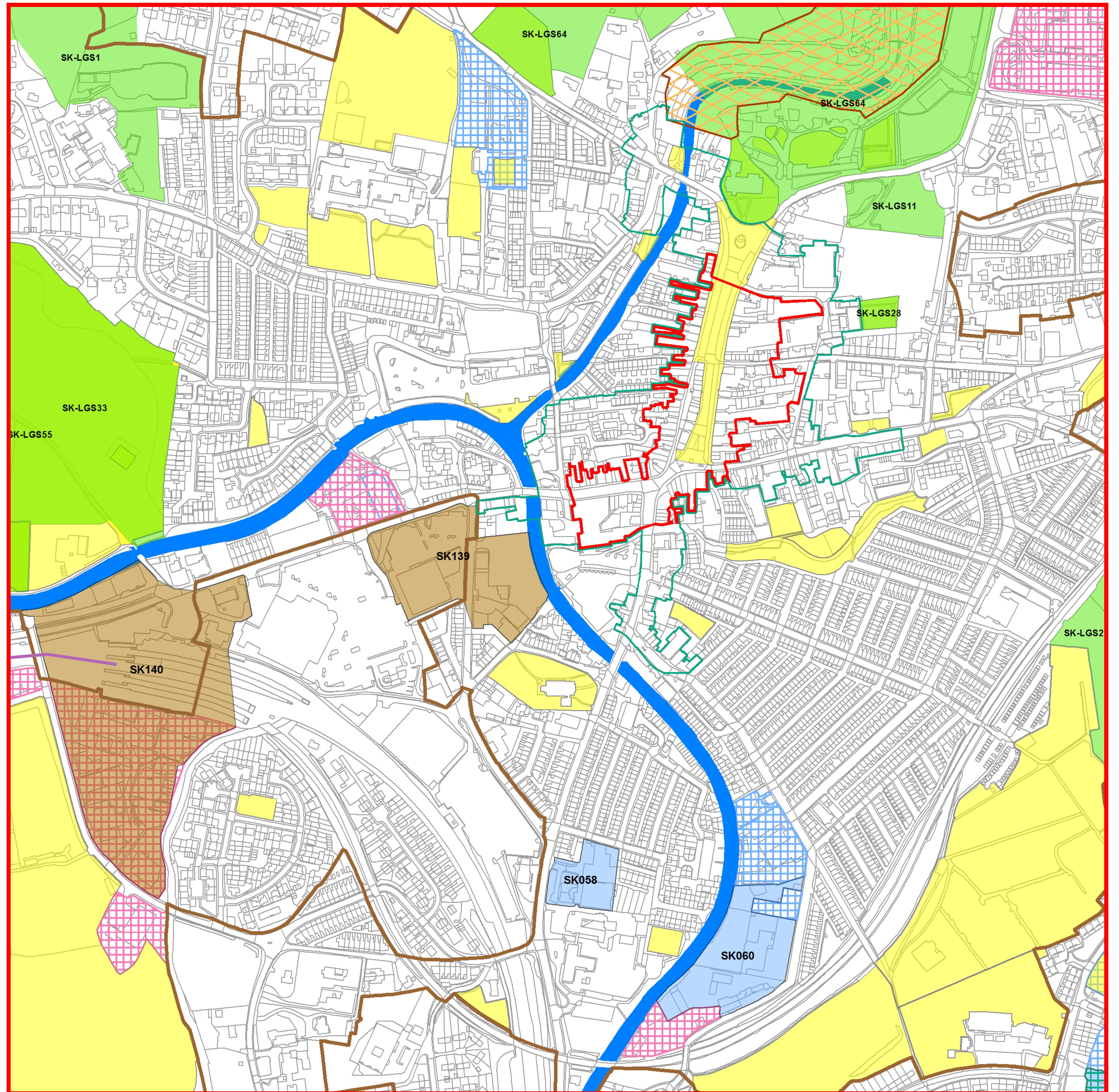
Leeds – Liverpool Canal Corridor ENV2, ENV11

Protection of Railway Trackbeds and Infrastructure SP2

Other

Plan Area Boundary

Inset Map Area



INSET MAPS 4, 4a & 5

SETTLE, GIGGLESWICK, HIGH AND LOW BENTHAM
PUBLICATION DRAFT CRAVEN LOCAL PLAN

Approved by Full Council on 19th December 2017

REGULATION 19 DRAFT DOCUMENT FOR PUBLICATION

2ND JANUARY 2018 TO 13TH FEBRUARY 2018

Based on Ordnance Survey Mapping
© Crown Copyright and database right 2017
Ordnance Survey 100024694
Base map date: 13th January 2017



Inset Maps should be read in conjunction with the Written Statement

Key Notation and Relevant Policies

Landscape

- Yorkshire Dales National Park ENV1, ENV9
- Area of Outstanding Natural Beauty ENV1, ENV9
- Green Wedge ENV13

Nature Conservation

- Site of Special Scientific Interest (SSSI) ENV4
- Site of Nature Conservation (SINC) ENV4
- Ancient Woodland ENV4

Towns and Villages

- Open Space, Civic Space, Sport and Recreation Facilities INF3
- Proposed Local Green Space Designation ENV10
- Conservation Area SD1, SP1, SP2, SP3, SP4, SP5, SP6, SP7, SP8, SP9, SP10, SP11, ENV2, ENV3, ENV9, ENV11
- Rural Designated Area H2

Housing and Employment Housing and Employment

- Draft Housing Allocation SD1, SP1, SP3, SP4, SP5, SP6, SP7, SP8, SP9, SP10, SP11, ENV2, ENV3, ENV4, ENV5, ENV6, ENV7, ENV8, ENV9, ENV10, ENV11, ENV12, H2, H4, INF1, INF3, INF4, INF6
- Green Infrastructure Provision on Draft Housing Allocation SD1, SP1, SP3, SP4, SP5, SP6, SP7, SP8, SP9, SP10, SP11, ENV5
- Existing Housing Commitment SP1
- Draft Mixed Use Employment-led Allocation SD1, SP1, SP2, SP3, SP4, SP5, SP6, SP7, SP8, SP9, SP10, SP11, EC1, ENV2, ENV3, ENV4, ENV5, ENV6, ENV7, ENV8, ENV9, ENV11, ENV12, H2, H4, INF1, INF3, INF4
- Existing Employment Area SP2, EC2
- Mixed Use Opportunity Sites / Regeneration Area SP5, SP6, EC5
- Town Centre for Settle EC5, EC5a

Educational Provision

- Primary School Provision (extension to school to be provided on 0.3 ha on the eastern part of the site) INF6

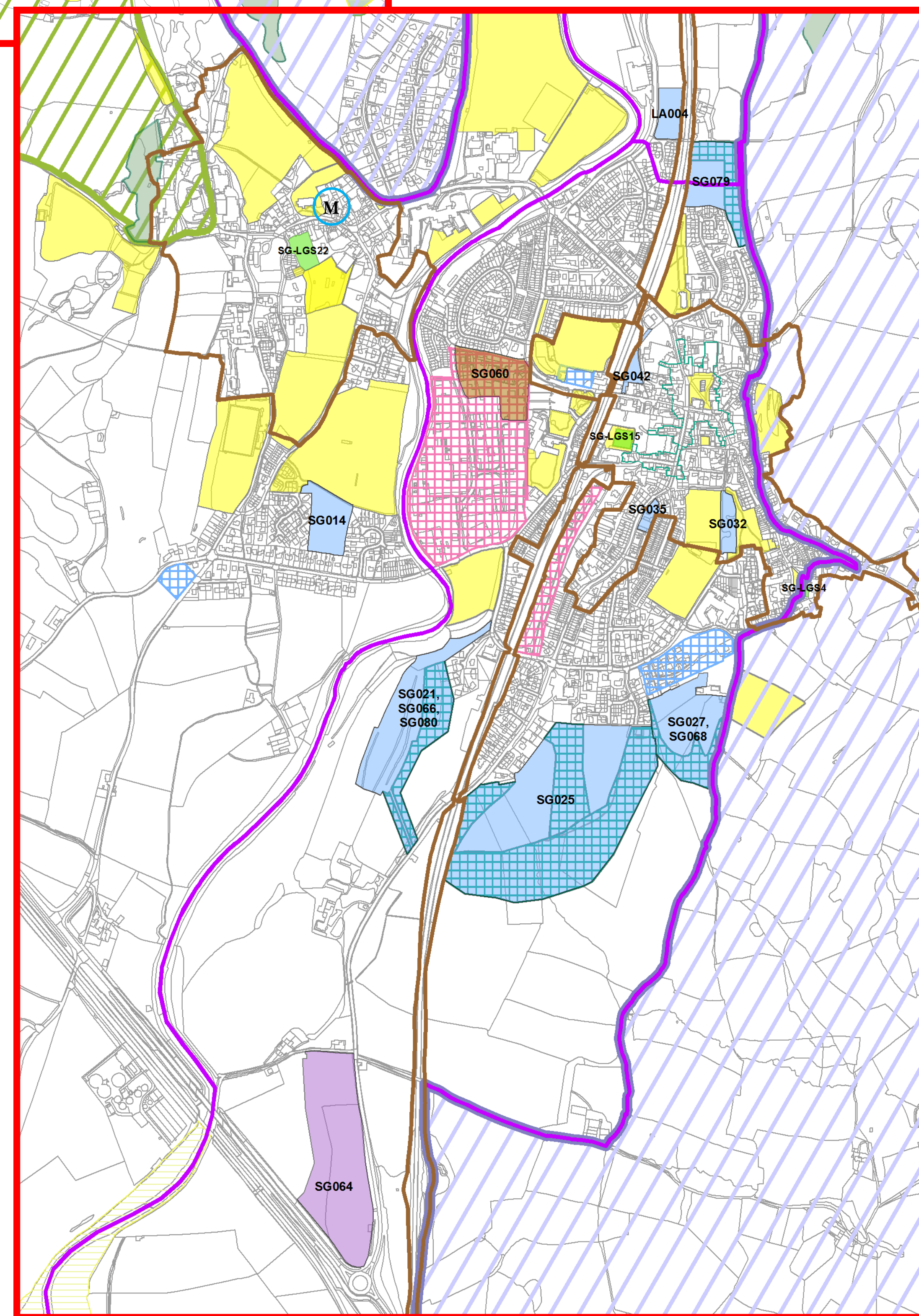
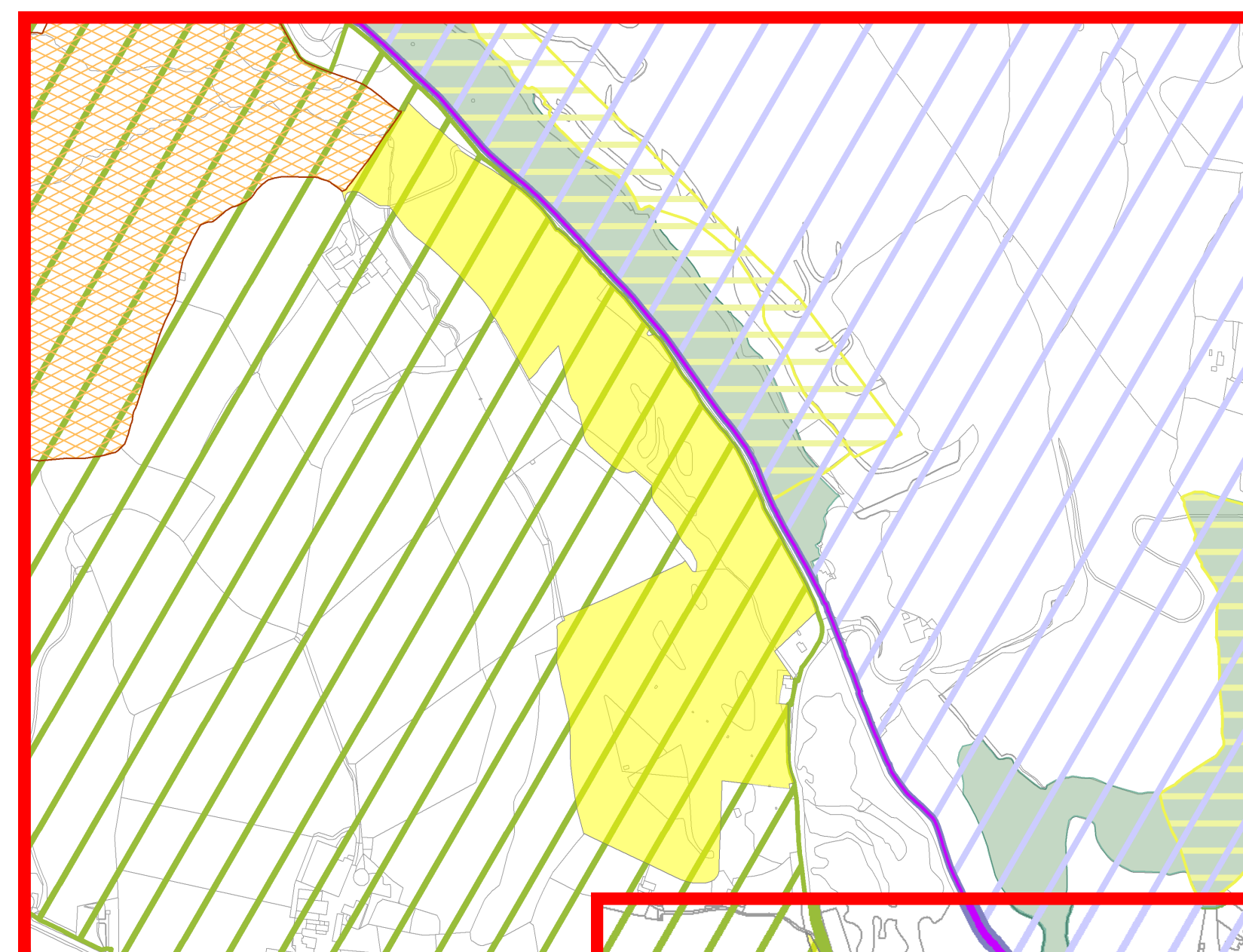
Safeguard Land

- Scheduled Ancient Monument SD1, SP1, SP2, SP3, SP4, SP5, SP6, SP7, SP8, SP9, SP10, SP11, ENV1, ENV2, H1, H2, H3, EC1, EC3, EC4, EC4a, EC5, EC5a

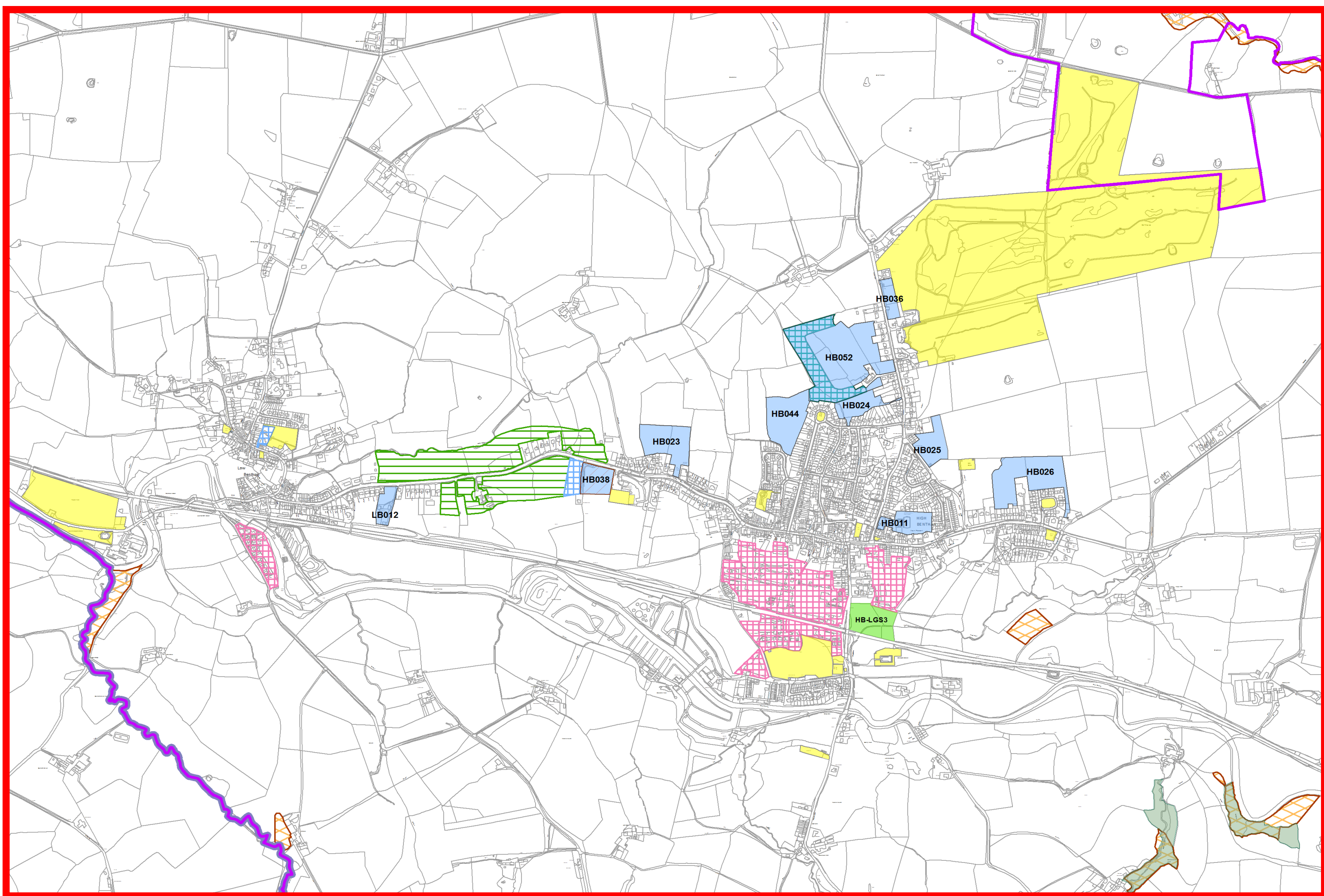
Other

- Plan Area Boundary
- Inset Map Area

INSET MAP Nos. 4 & 4a: SETTLE AND GIGGLESWICK (1:12500)



INSET MAP No. 5: HIGH AND LOW BENTHAM (1:13000)



INSET MAPS 6—12

INGLETON, BURTON-IN-LONSDALE, RATHMELL, LANGCLIFFE,
CLAPHAM, NEWBY, KEASDEN

PUBLICATION DRAFT CRAVEN LOCAL PLAN

Approved by Full Council on 19th December 2017

REGULATION 19 DRAFT DOCUMENT FOR PUBLICATION

2ND JANUARY 2018 TO 13TH FEBRUARY 2018

Based on Ordnance Survey Mapping
© Crown Copyright and database right 2017
Ordnance Survey 100024694
Base map date: 13th January 2017



Inset Maps should be read in conjunction with the Written Statement

Key Notation and Relevant Policies

Landscape

Yorkshire Dales National Park ENV1, ENV9

Area of Outstanding Natural Beauty ENV1, ENV9

Nature Conservation

Site of Special Scientific Interest (SSSI) ENV4

Site of Nature Conservation (SINC) ENV4

Ancient Woodland ENV4

Towns and Villages

Open Space, Civic Space, Sport and Recreation Facilities INF3

Proposed Local Green Space Designation ENV10

Conservation Area SD1, SP1, SP2, SP3, SP4, SP5, SP6, SP7, SP8, SP9, SP10, SP11, ENV2, ENV3, ENV9, ENV11

Rural Designated Area H2

Housing and Employment

Draft Housing Allocation SD1, SP1, SP3, SP4, SP5, SP6, SP7, SP8, SP9, SP10, SP11, ENV2, ENV3, ENV4, ENV5, ENV6, ENV7, ENV8, ENV9, ENV10, ENV11, ENV12, H2, H4, INF1, INF3, INF4, INF6

Green Infrastructure Provision on Draft Housing Allocation SD1, SP1, SP3, SP4, SP5, SP6, SP7, SP8, SP9, SP10, SP11, ENV5

Existing Housing Commitment SP1

Draft Employment Allocation SD1, SP2, SP4, SP5, SP6, SP7, SP8, SP9, SP10, SP11, ENV2, ENV3, ENV4, ENV5, ENV6, ENV7, ENV8, ENV9, ENV11, ENV12, EC1, INF1, INF3, INF4

Existing Employment Area SP2, EC2

Safeguard Land and Transport

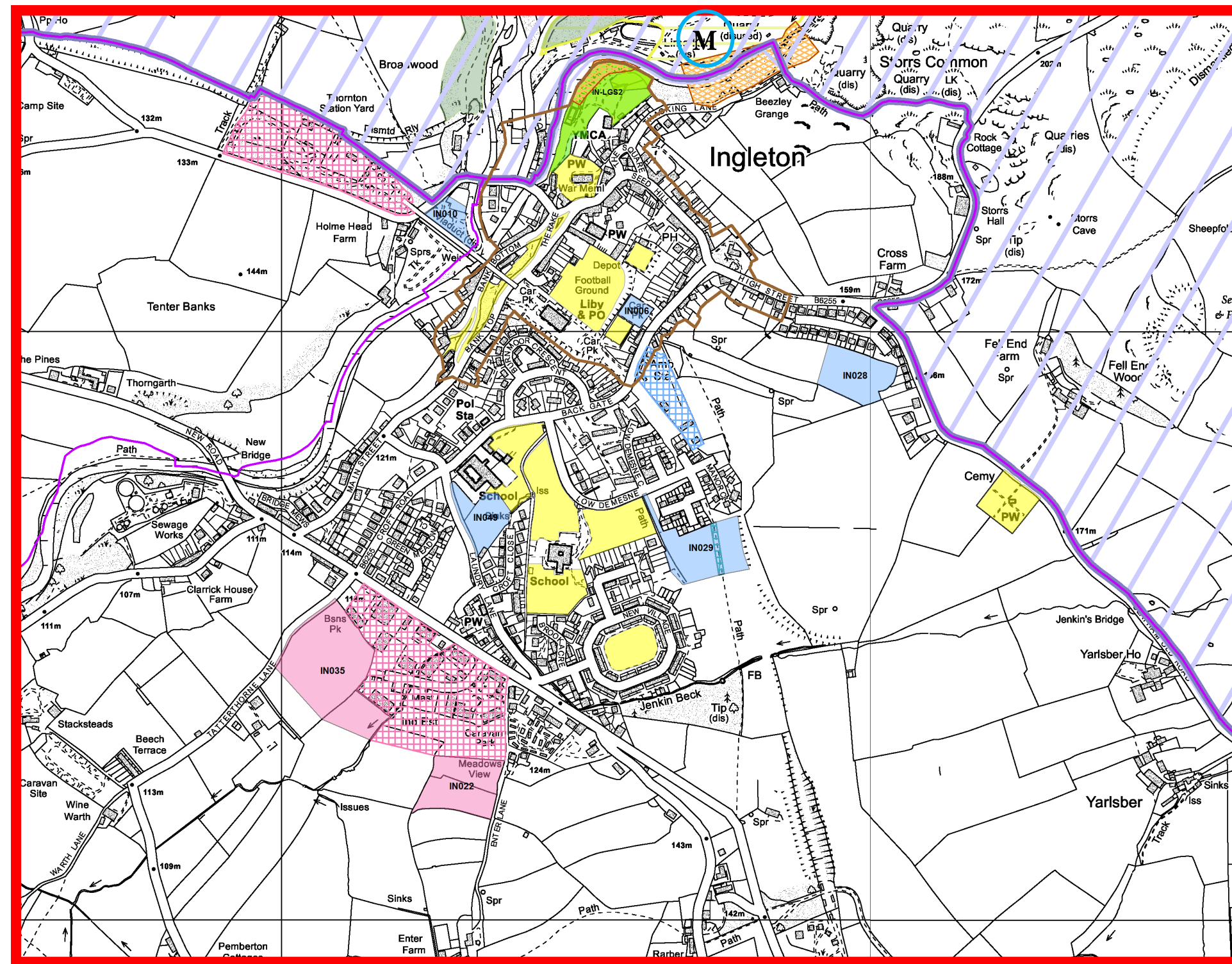
Scheduled Ancient Monument SD1, SP1, SP2, SP3, SP4, SP5, SP6, SP7, SP8, SP9, SP10, SP11, ENV1, ENV2, H1, H2, H3, EC1, EC3, EC4, EC4a EC5, EC5a

Other

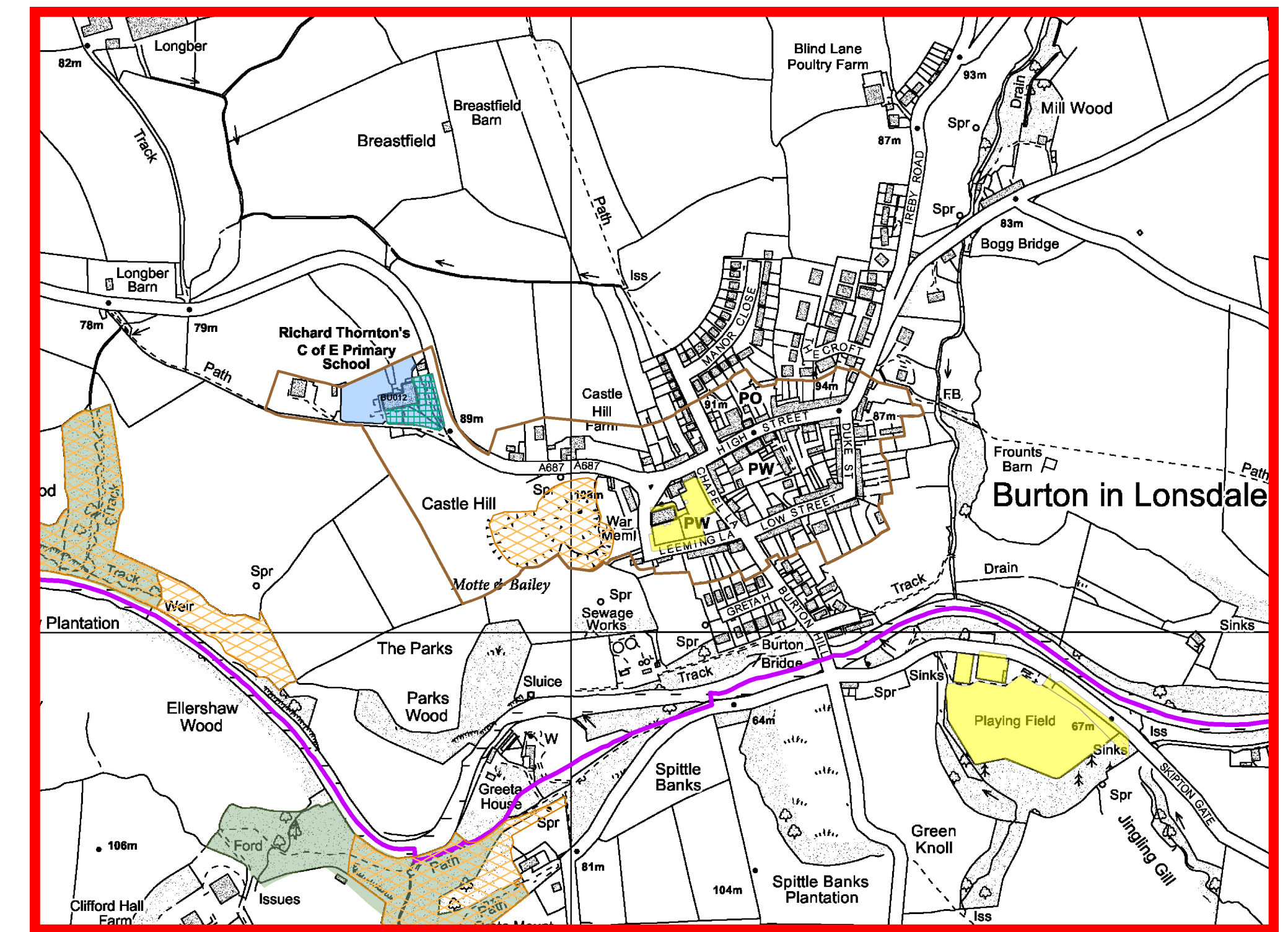
Plan Area Boundary

Inset Map Area

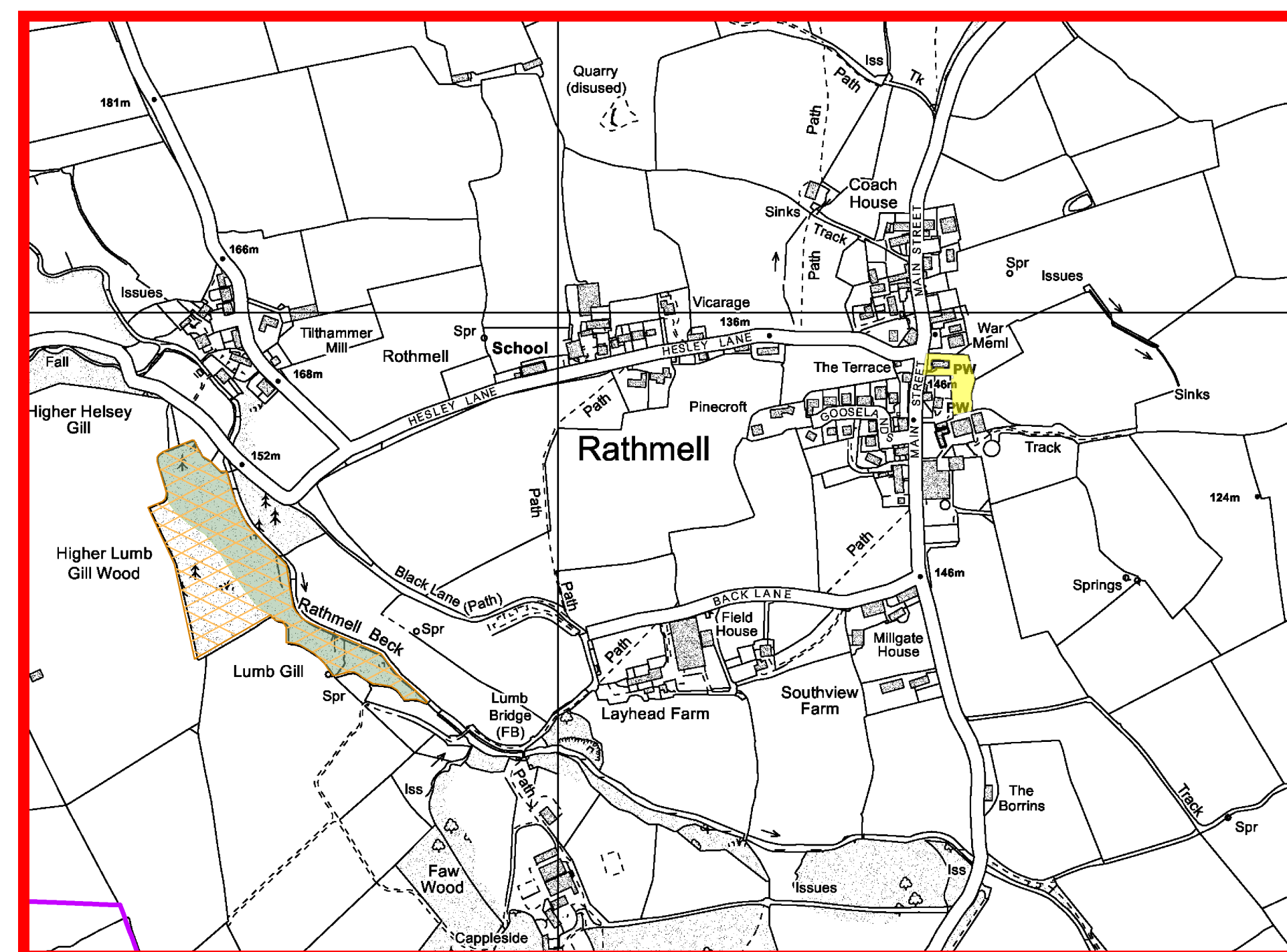
INSET MAP No. 6: INGLETON (1:7500)



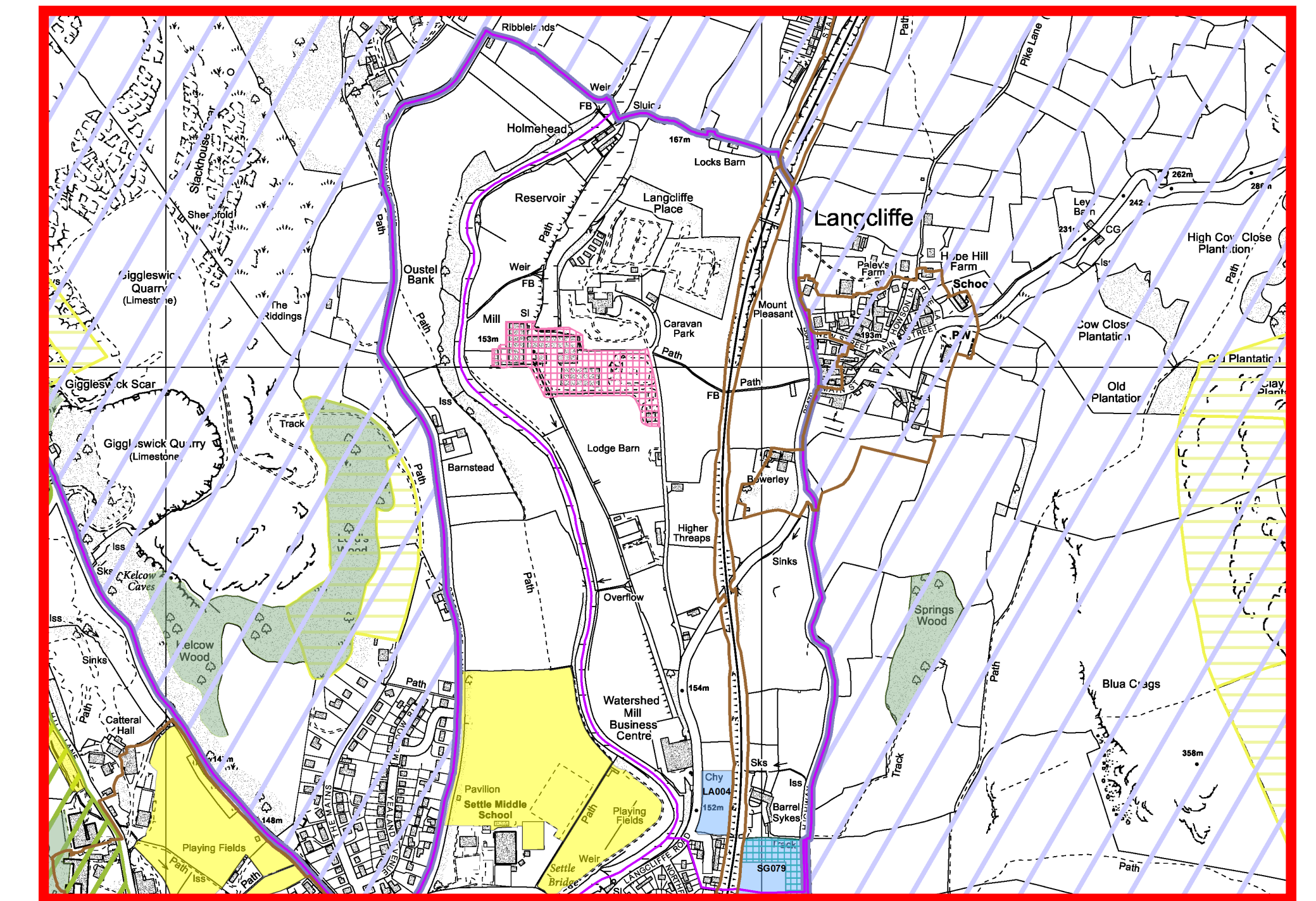
INSET MAP No. 7: BURTON IN LONSDALE (1:5000)



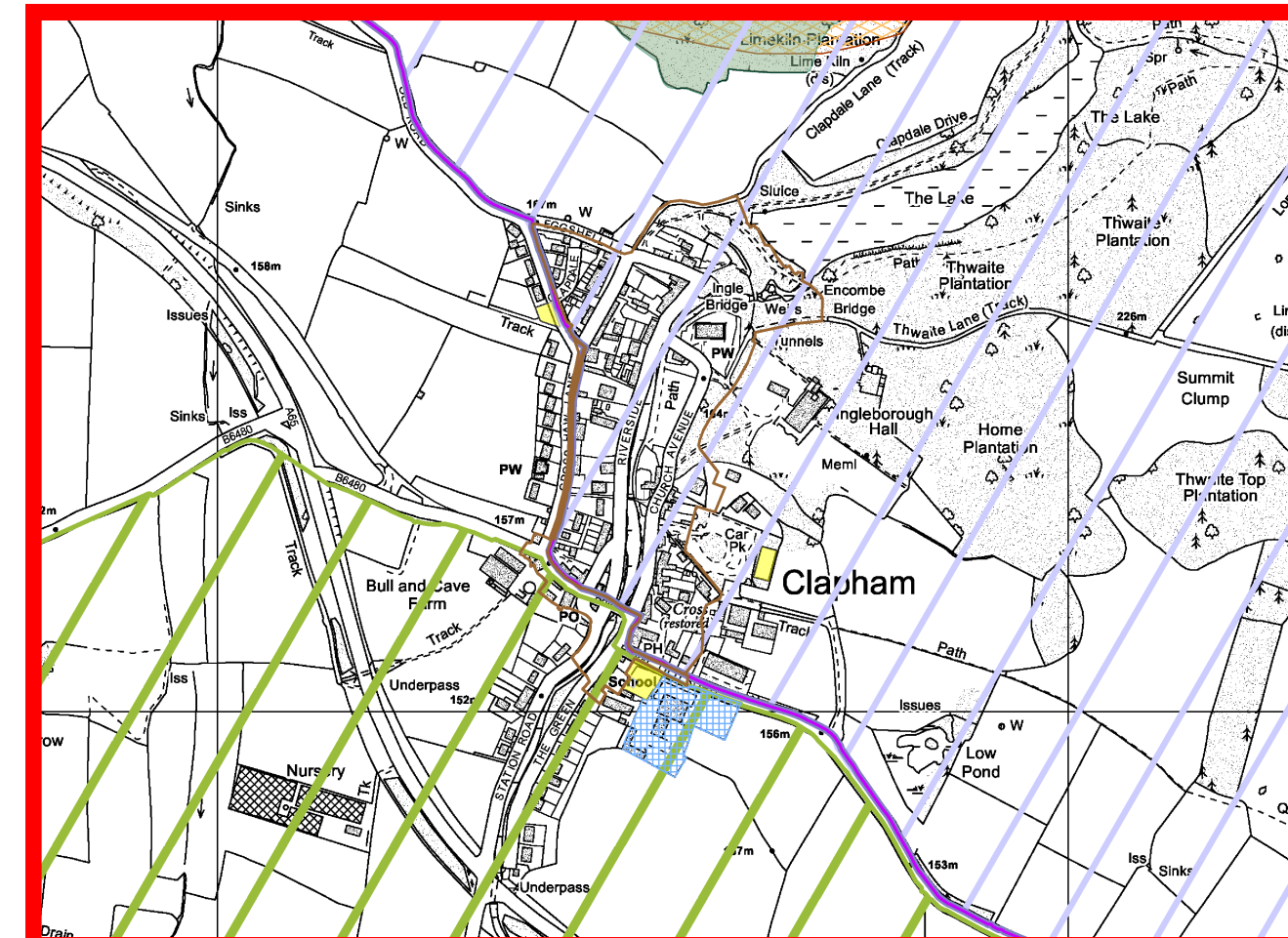
INSET MAP No. 8: RATHMELL (1:5000)



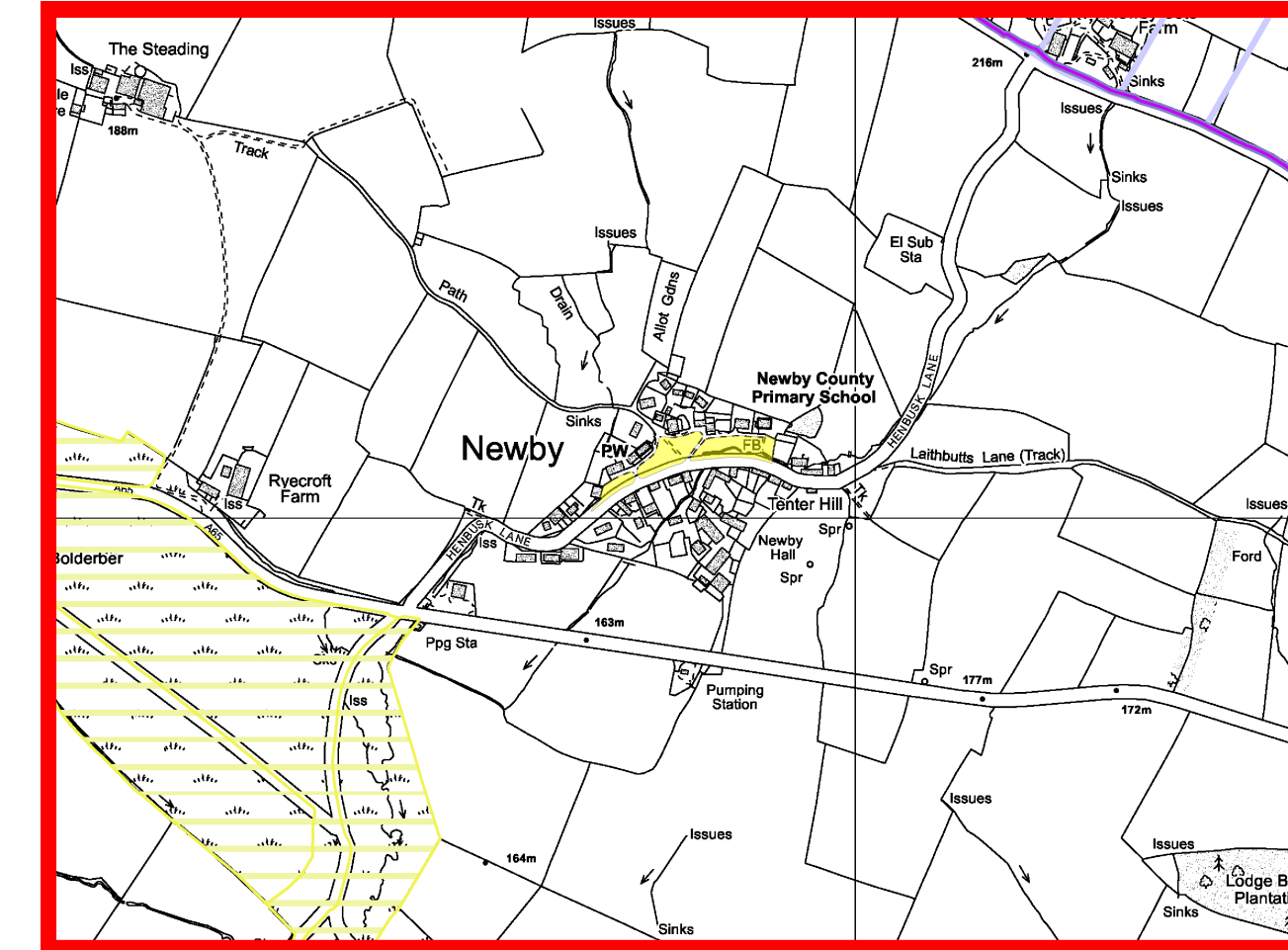
INSET MAP No. 9: LANGCLIFFE (1:7500)



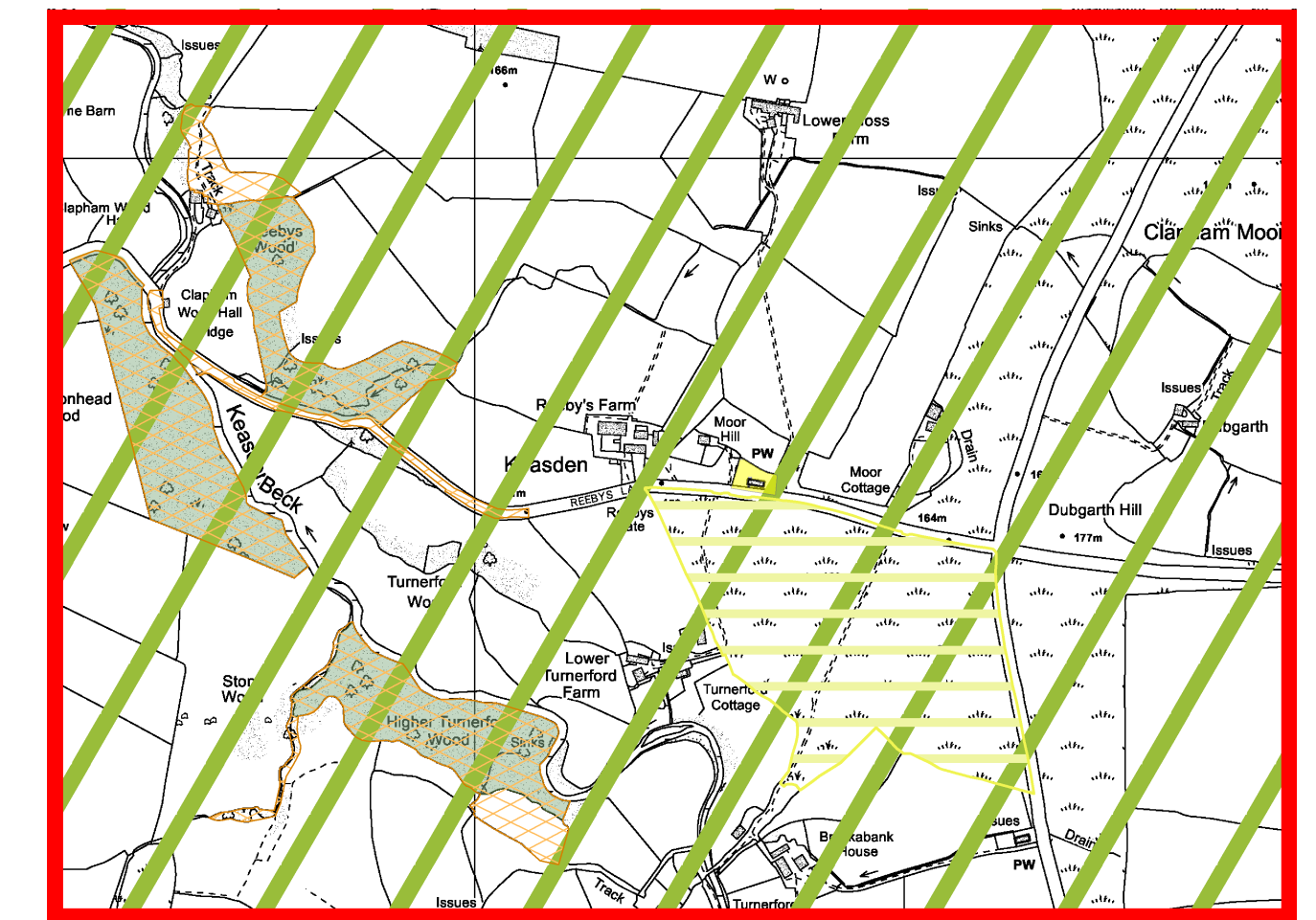
INSET MAP No. 10: CLAPHAM (1:5000)



INSET MAP No. 11: NEWBY (1:5000)



INSET MAP No. 12: KEASDEN (1:5000)



INSET MAPS 13—19

HELLIFIELD, GARGRAVE, WIGGLESWORTH, WEST MARTON, EAST MARTON, THORNTON IN CRAVEN, BROUGHTON

PUBLICATION DRAFT CRAVEN LOCAL PLAN

Approved by Full Council on 19th December 2017

REGULATION 19 DRAFT DOCUMENT FOR PUBLICATION

2ND JANUARY 2018 TO 13TH FEBRUARY 2018

Based on Ordnance Survey Mapping
© Crown Copyright and database right 2017
Ordnance Survey 100024694
Base map date: 13th January 2017

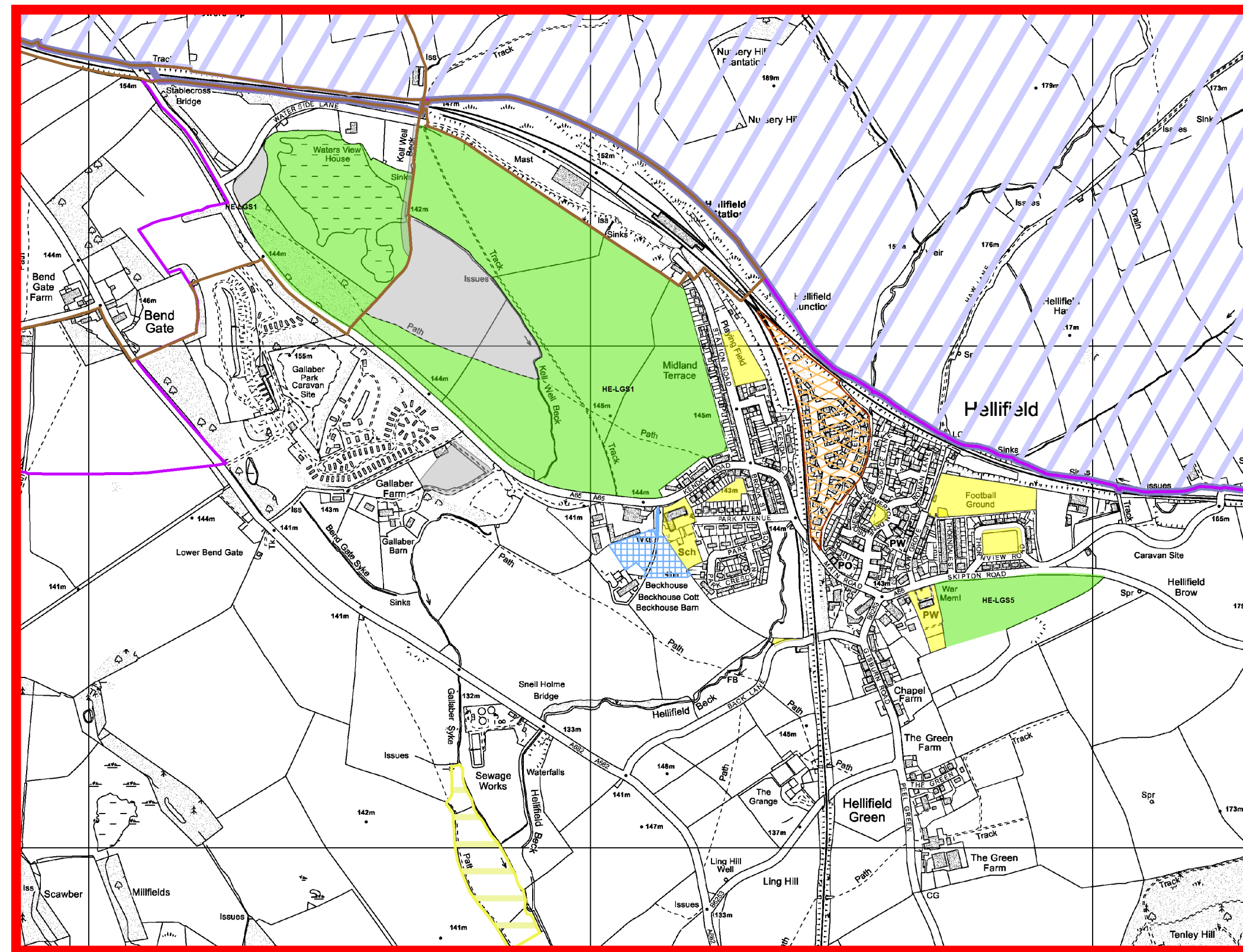


Inset Maps should be read in conjunction with the Written Statement

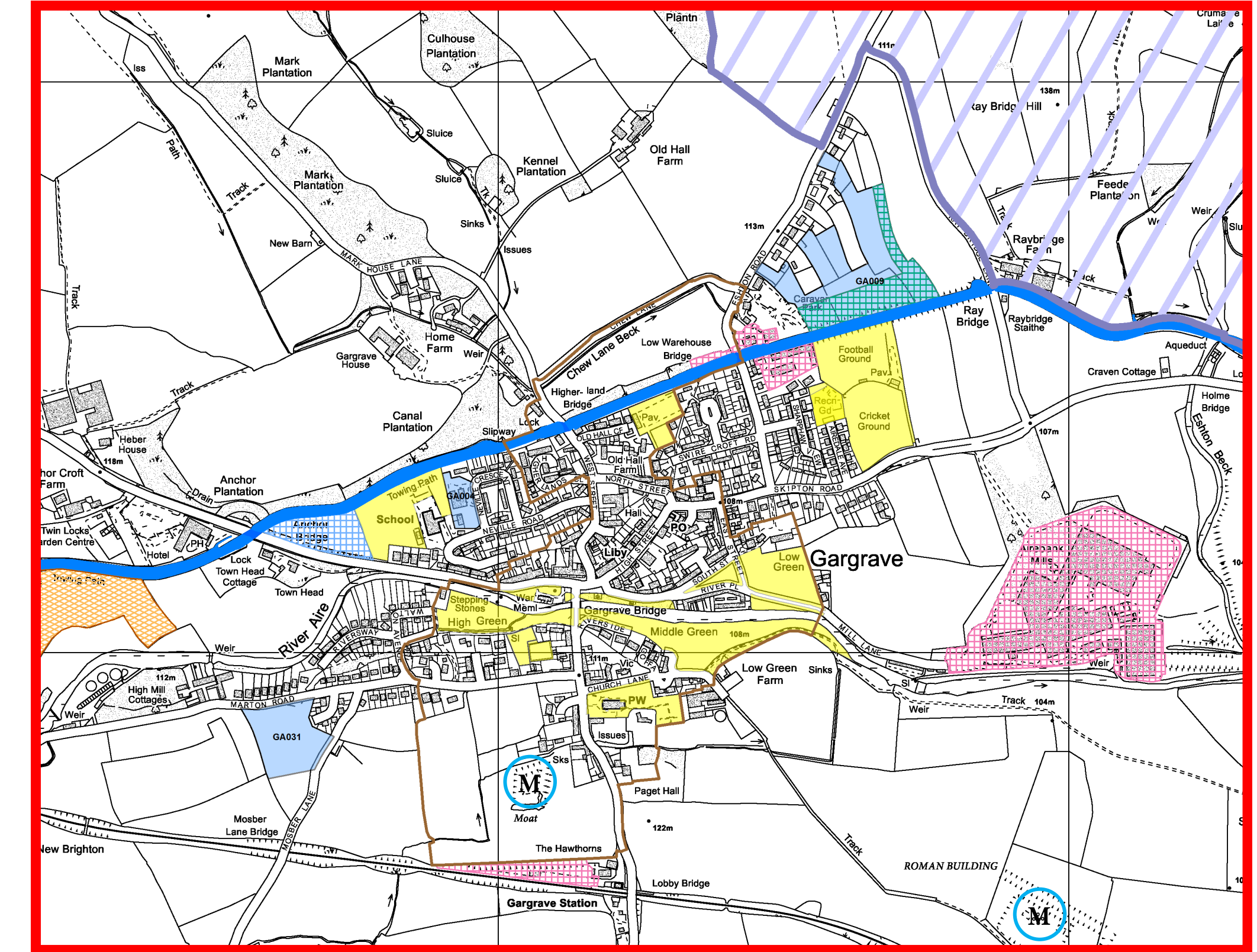
Key Notation and Relevant Policies

- Landscape**
- Yorkshire Dales National Park ENV1, ENV9
- Nature Conservation**
- Site of Special Scientific Interest (SSSI) ENV4
 - Site of Nature Conservation (SINC) ENV4
- Towns and Villages**
- Open Space, Civic Space, Sport and Recreation Facilities INF3
 - Proposed Local Green Space Designation ENV10
 - Conservation Area SD1, SP1, SP2, SP3, SP4, SP5, SP6, SP7, SP8, SP9, SP10, SP11, ENV2, ENV3, ENV9, ENV11
 - Rural Designated Area H2
- Housing and Employment**
- Draft Housing Allocation SD1, SP1, SP3, SP4, SP5, SP6, SP7, SP8, SP9, SP10, SP11, ENV2, ENV3, ENV4, ENV5, ENV6, ENV7, ENV8, ENV9, ENV10, ENV11, ENV12, H2, H4, INF1, INF3, INF4, INF6
 - Green Infrastructure Provision on Draft Housing Allocation SD1, SP1, SP3, SP4, SP5, SP6, SP7, SP8, SP9, SP10, SP11, ENV5
 - Existing Housing Commitment SP1
 - Existing Employment Area SP2, EC2
- Tourism**
- Tourism Development Commitment EC4
- Safeguard Land and Transport**
- Leeds – Liverpool Canal Corridor ENV2, ENV11
 - Protection of Railway Trackbeds and Infrastructure SP2
- Other**
- Scheduled Ancient Monument SD1, SP1, SP2, SP3, SP4, SP5, SP6, SP7, SP8, SP9, SP10, SP11, ENV1, ENV2, H1, H2, H3, EC1, EC3, EC4, EC4a EC5, EC5a
 - Parks and Gardens of Special Interest ENV1, ENV2
 - Plan Area Boundary
 - Inset Map Area

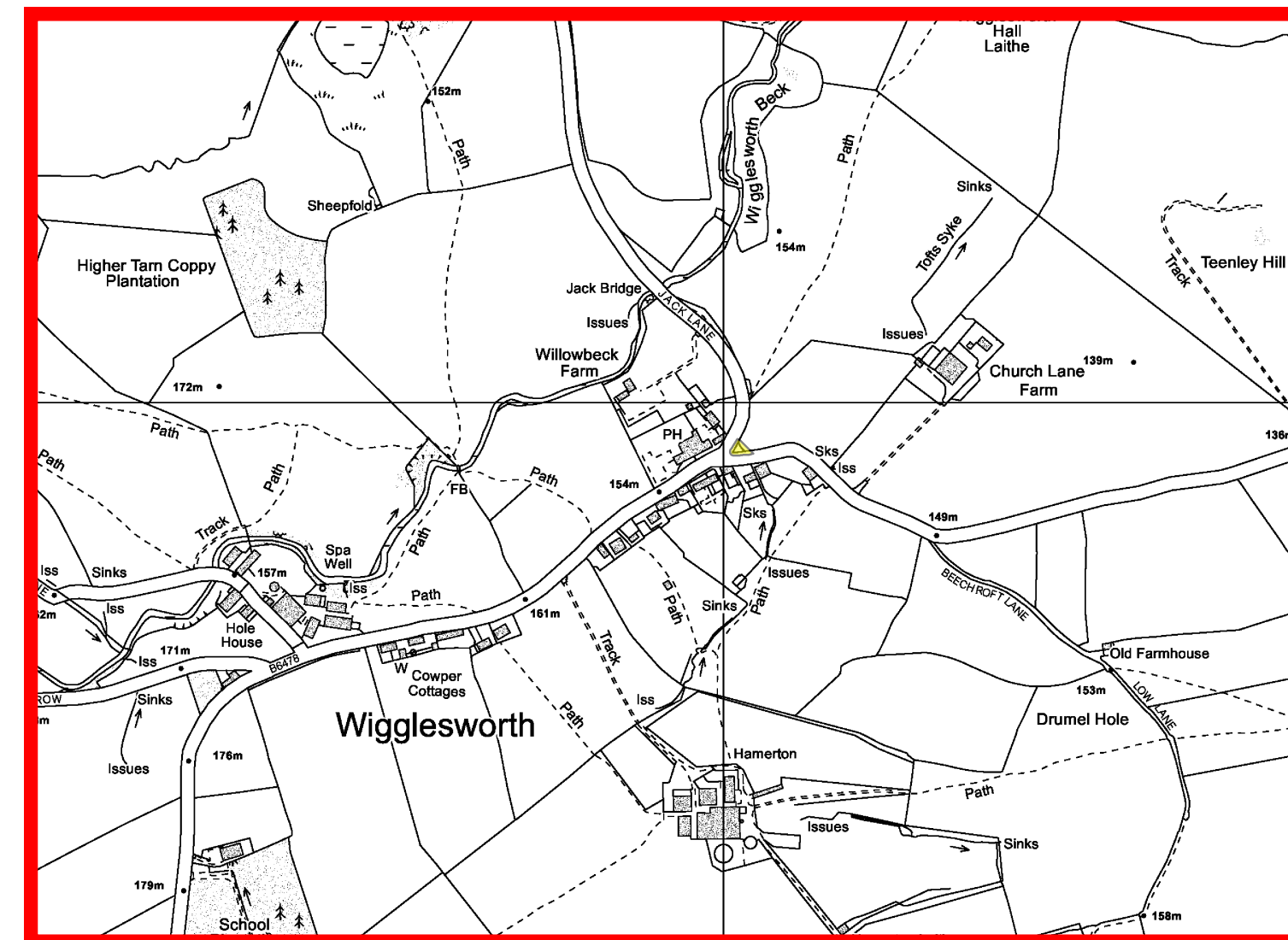
INSET MAP No. 13: HELLIFIELD (1:8500)



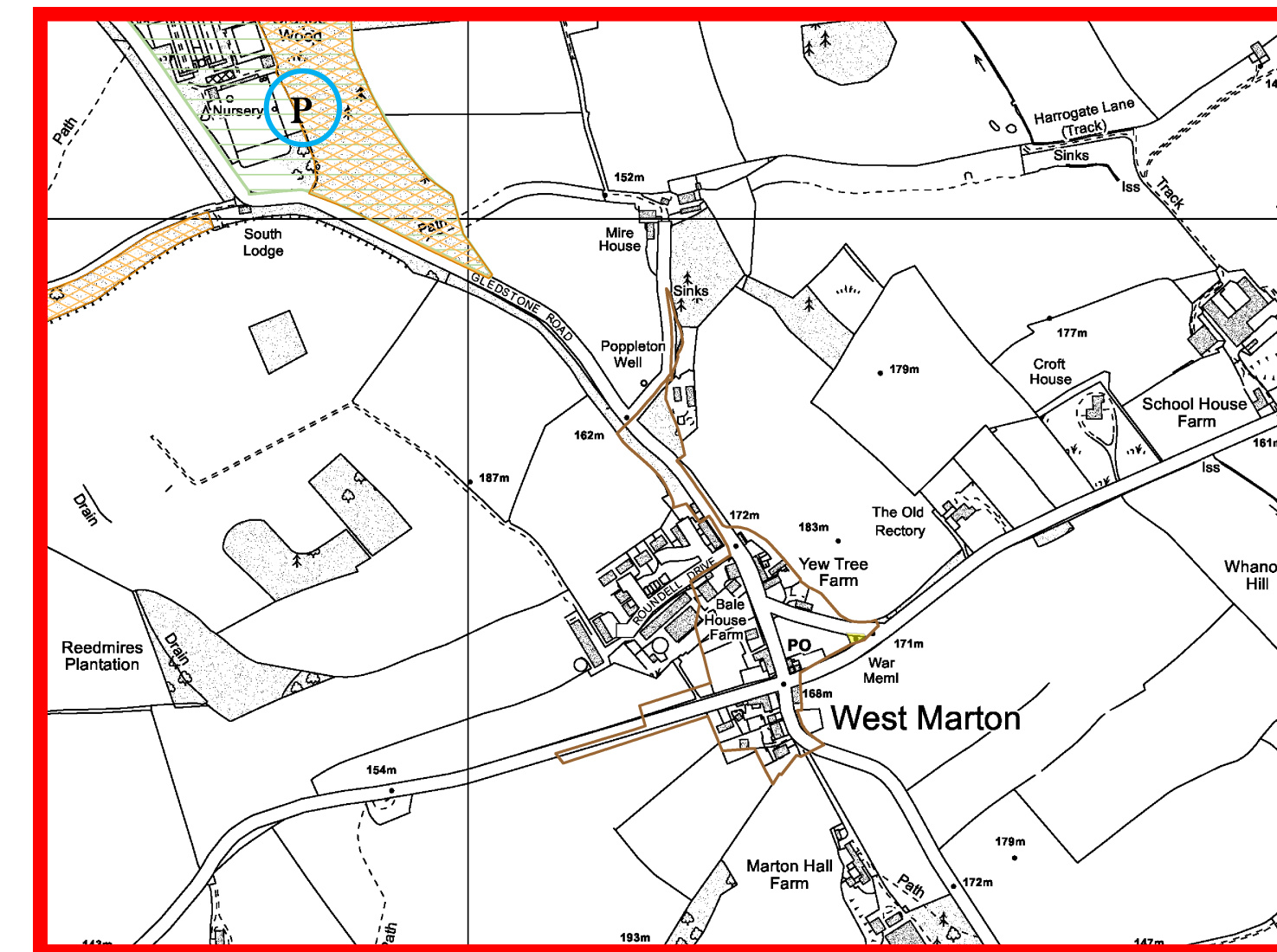
INSET MAP No. 14: GARGRAVE (1:7500)



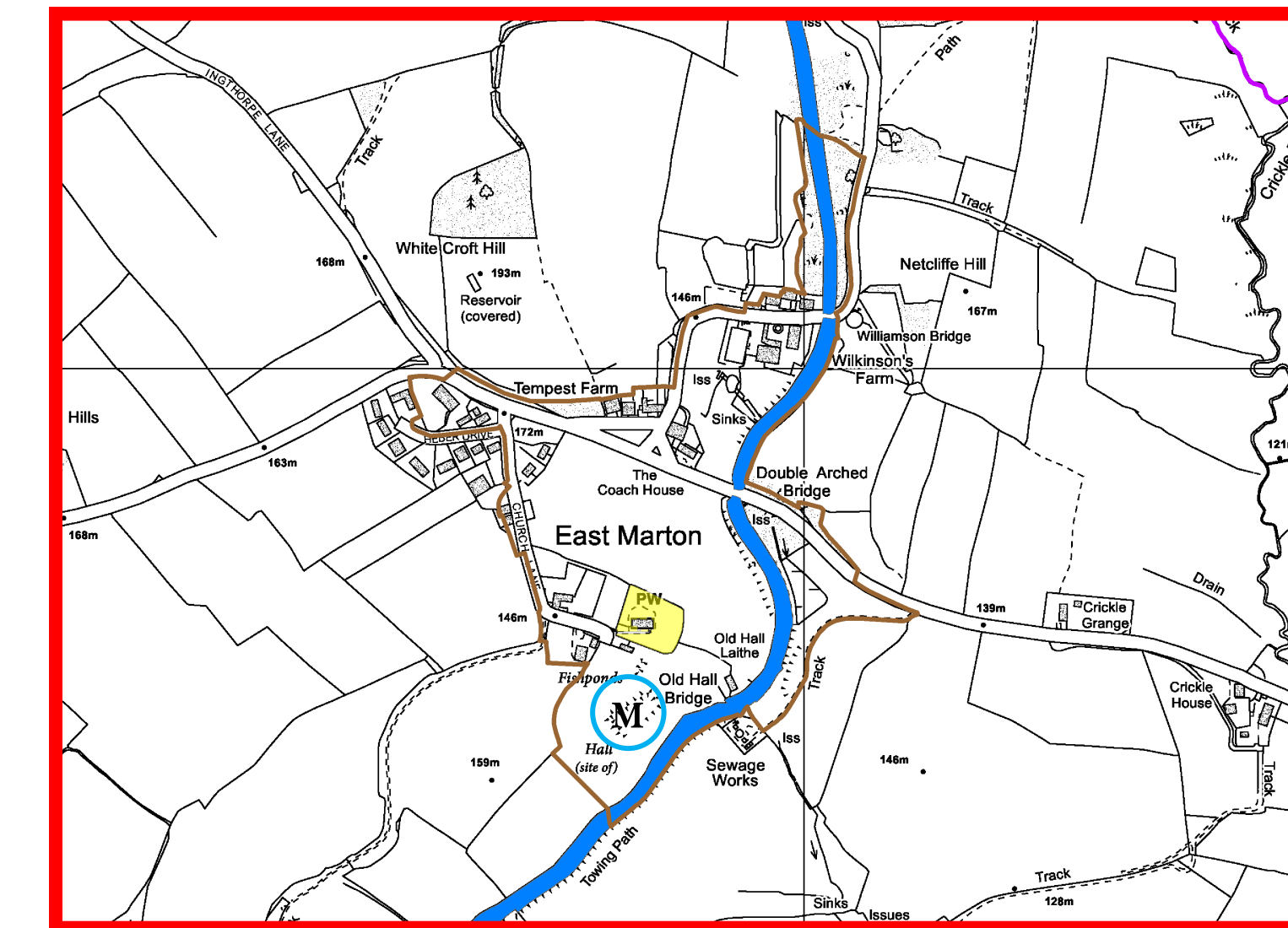
INSET MAP No. 15: WIGGLESWORTH (1:5000)



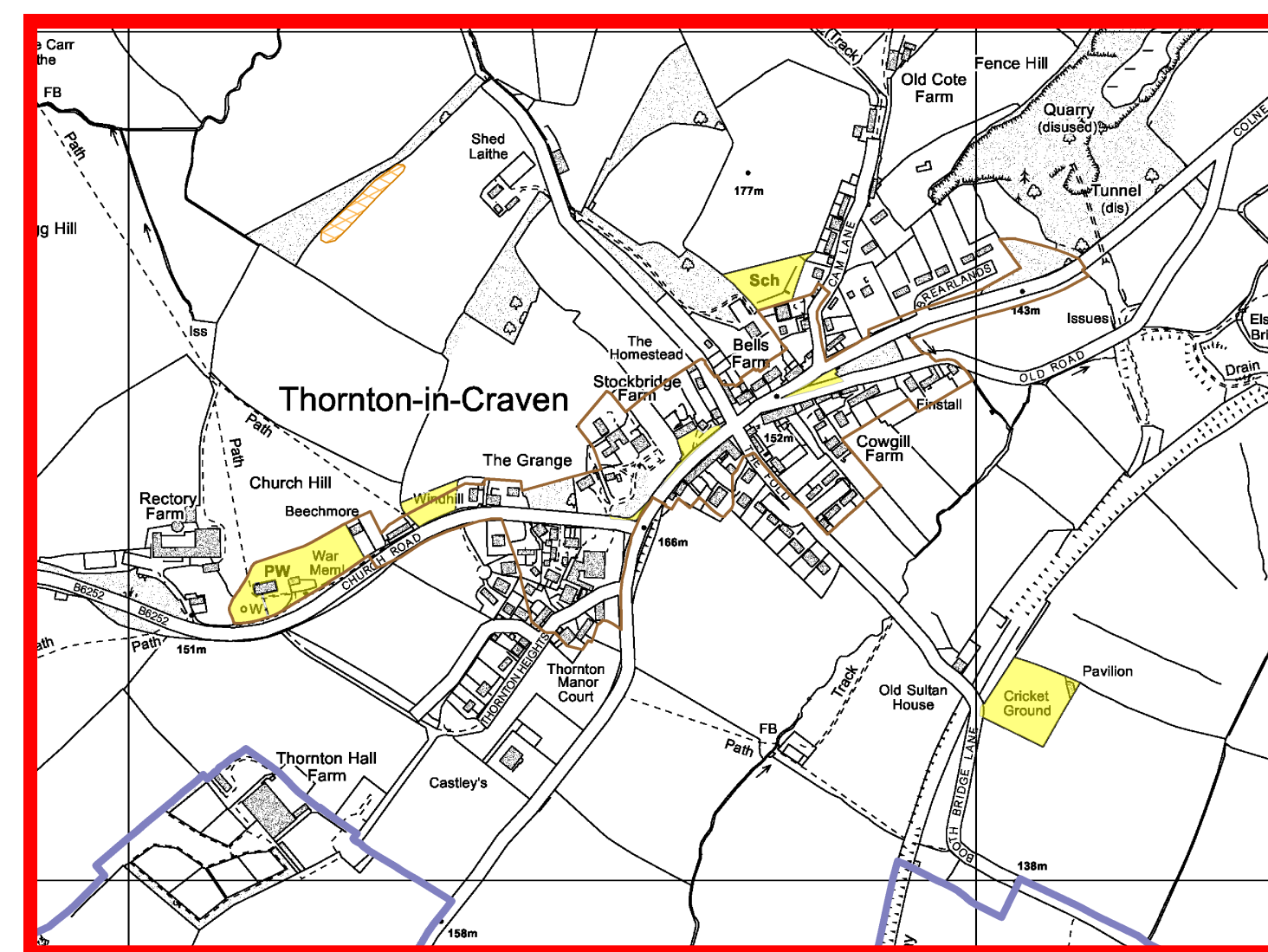
INSET MAP No. 16: WEST MARTON (1:5000)



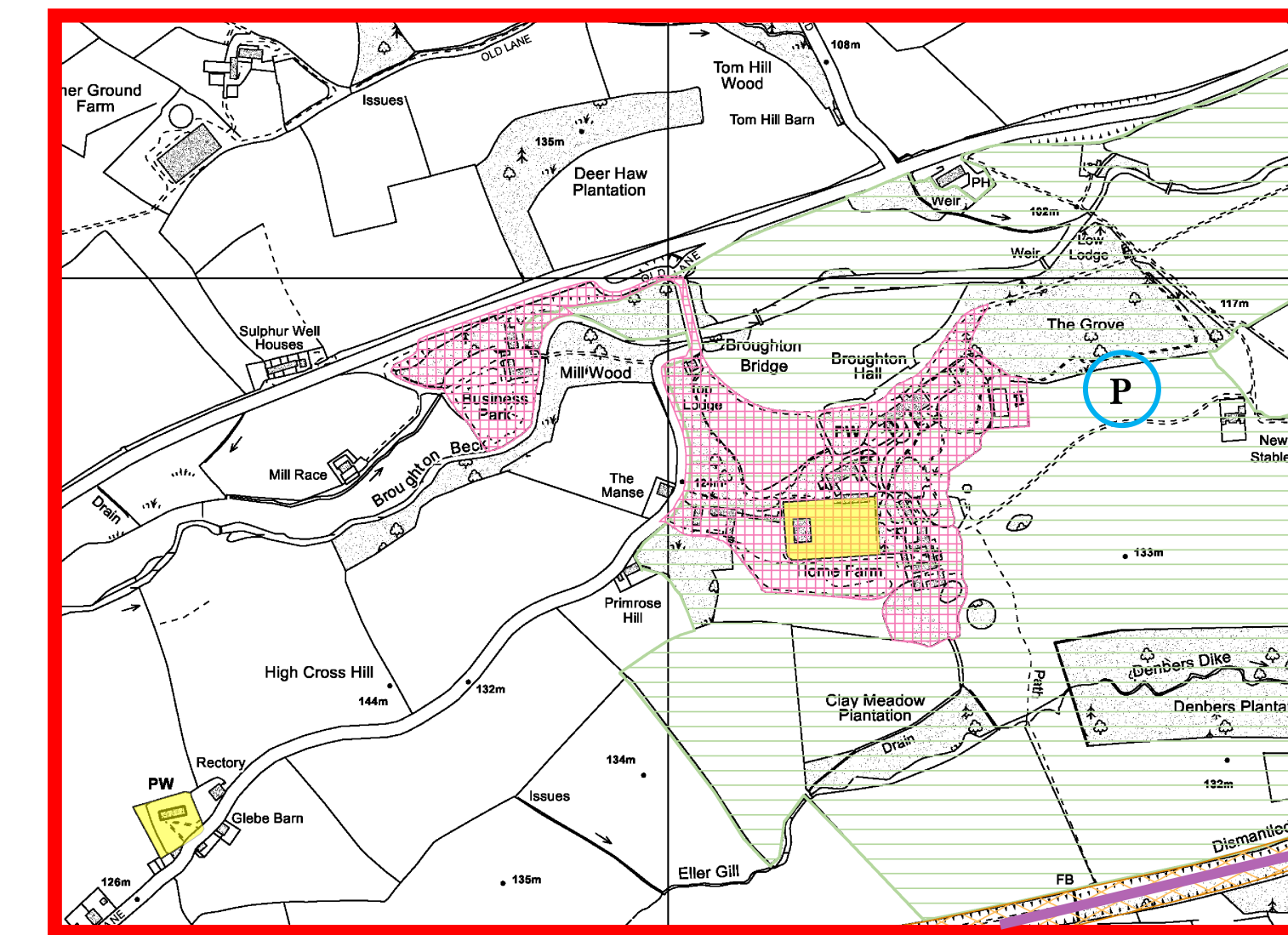
INSET MAP No. 17: EAST MARTON (1:5000)



INSET MAP No. 18: THORNTON IN CRAVEN (1:5000)



INSET MAP No. 19: BROUGHTON (1:5000)



INSET MAPS 20—24

EMBSAY WITH EASTBY, CARLETON, STIRTON WITH THORLBY,
DRAUGHTON, BOLTON ABBEY

PUBLICATION DRAFT CRAVEN LOCAL PLAN

Approved by Full Council on 19th December 2017

REGULATION 19 DRAFT DOCUMENT FOR PUBLICATION

2ND JANUARY 2018 TO 13TH FEBRUARY 2018

Based on Ordnance Survey Mapping
© Crown Copyright and database right 2017
Ordnance Survey 100024694
Base map date: 13th January 2017



Inset Maps should be read in conjunction with the Written Statement

Key Notation and Relevant Policies

Landscape

Yorkshire Dales National Park ENV1, ENV9

Nature Conservation

Special Protection Areas (SPA) and Special Areas of Conservation (SAC) ENV4

Site of Special Scientific Interest (SSSI) ENV4

Site of Nature Conservation (SINC) ENV4

Ancient Woodland ENV4

Towns and Villages

Open Space, Sport and Recreation Facilities INF3

Proposed Local Green Space Designation ENV10

Conservation Area SD1, SP1, SP2, SP3, SP4, SP5, SP6, SP7, SP8, SP9, SP10, SP11, ENV2, ENV3, ENV9, ENV11

Rural Designated Area H2

Housing and Employment

Draft Housing Allocation SD1, SP1, SP3, SP4, SP5, SP6, SP7, SP8, SP9, SP10, SP11, ENV2, ENV3, ENV4, ENV5, ENV6, ENV7, ENV8, ENV9, ENV10, ENV11, ENV12, H2, H4, INF1, INF3, INF4, INF6

Green Infrastructure Provision on Draft Housing Allocation SD1, SP1, SP3, SP4, SP5, SP6, SP7, SP8, SP9, SP10, SP11, ENV5

Existing Housing Commitment SP1

Existing Employment Area SP2, EC2

Tourism

Core Visitor Area (Tourism-Led, Mixed-Use Development Opportunity Site at Bolton Abbey) EC4a

General locations for development within the Core Visitor Area at Bolton Abbey EC4a

Safeguard Land and Transport

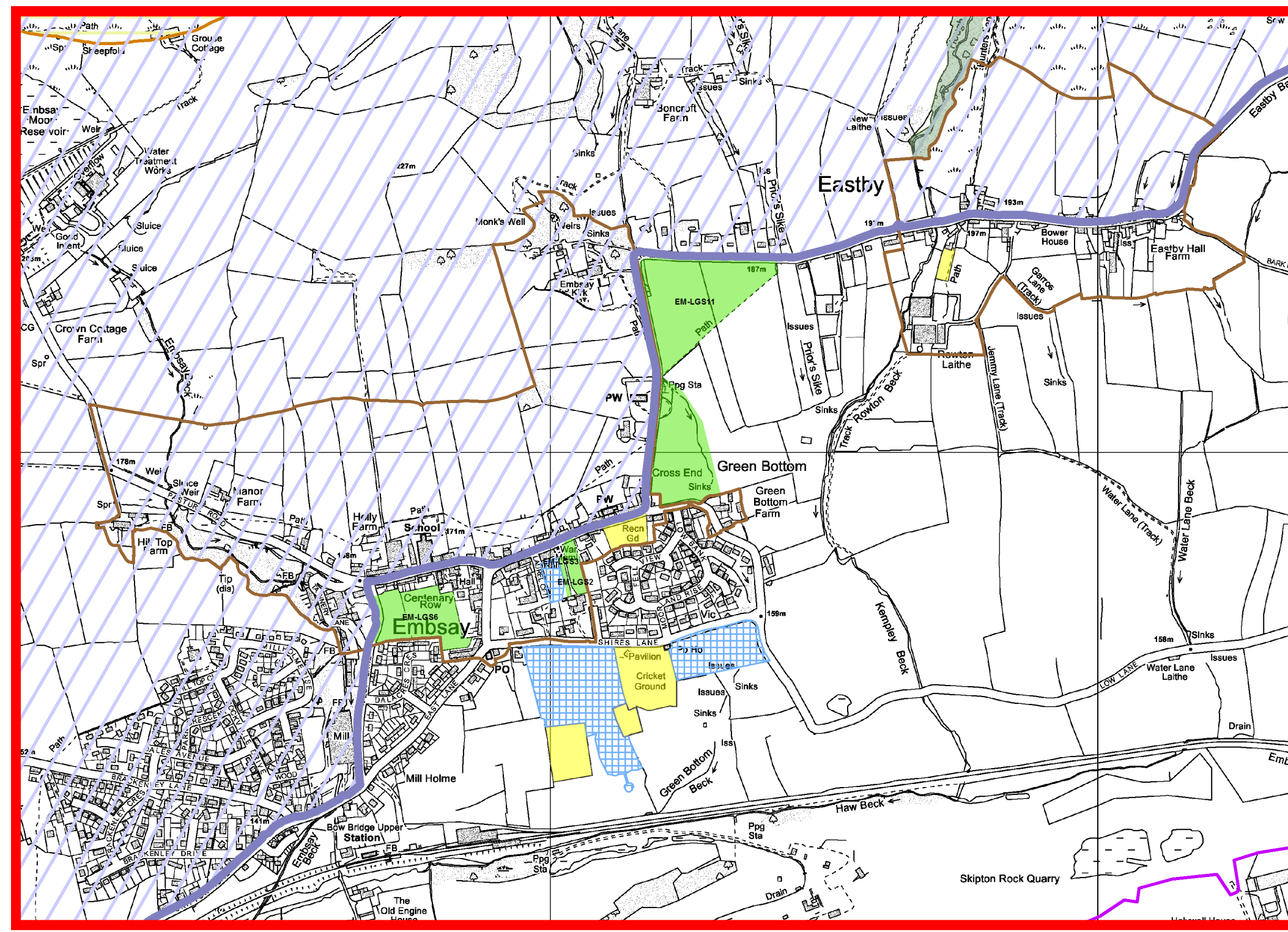
Scheduled Ancient Monument SD1, SP1, SP2, SP3, SP4, SP5, SP6, SP7, SP8, SP9, SP10, SP11, ENV1, ENV2, H1, H2, H3, EC1, EC3, EC4, EC4a, EC5, EC5a

Other

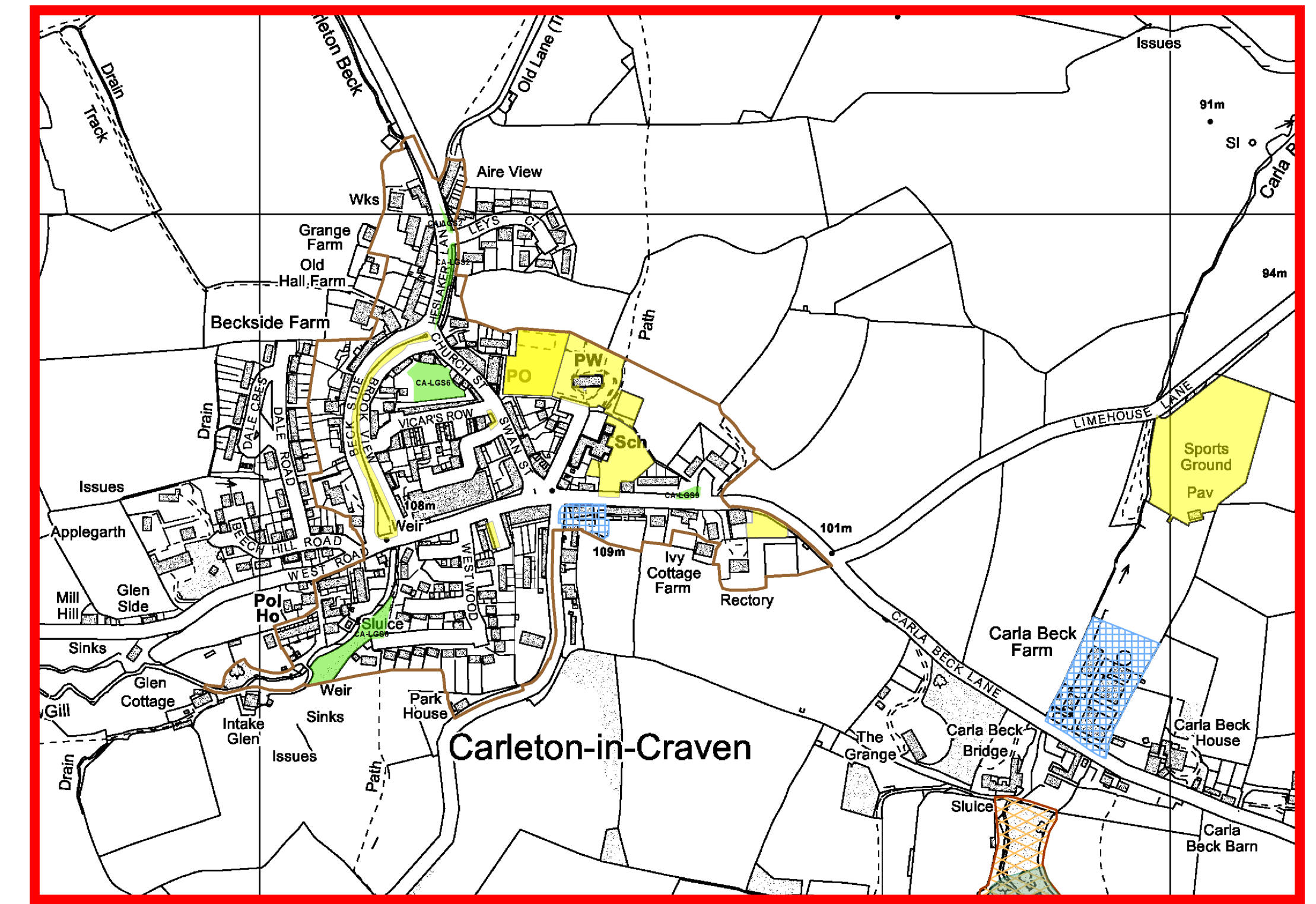
Plan Area Boundary

Inset Map Area

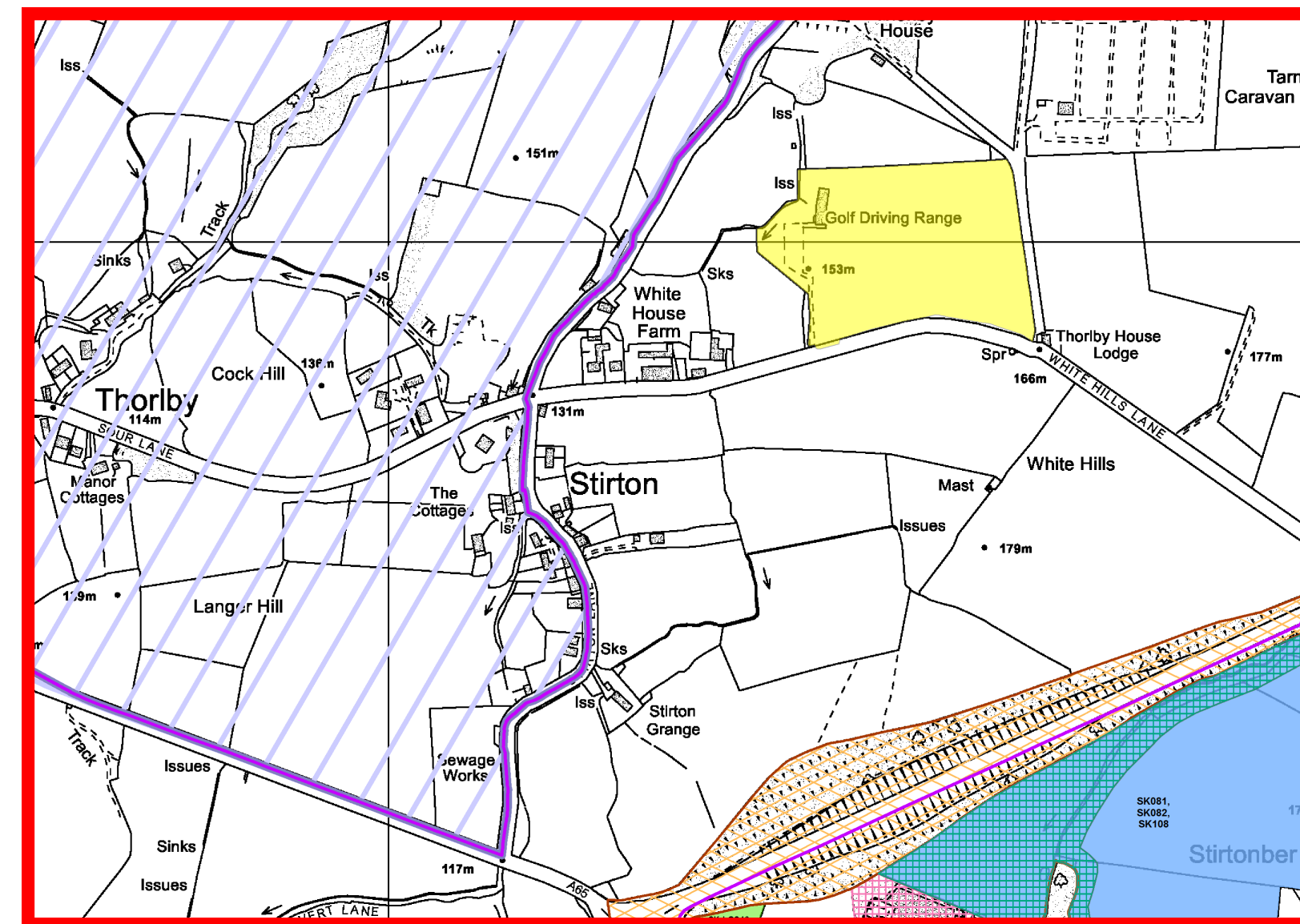
INSET MAP No. 20: EMBSAY WITH EASTBY (1:8500)



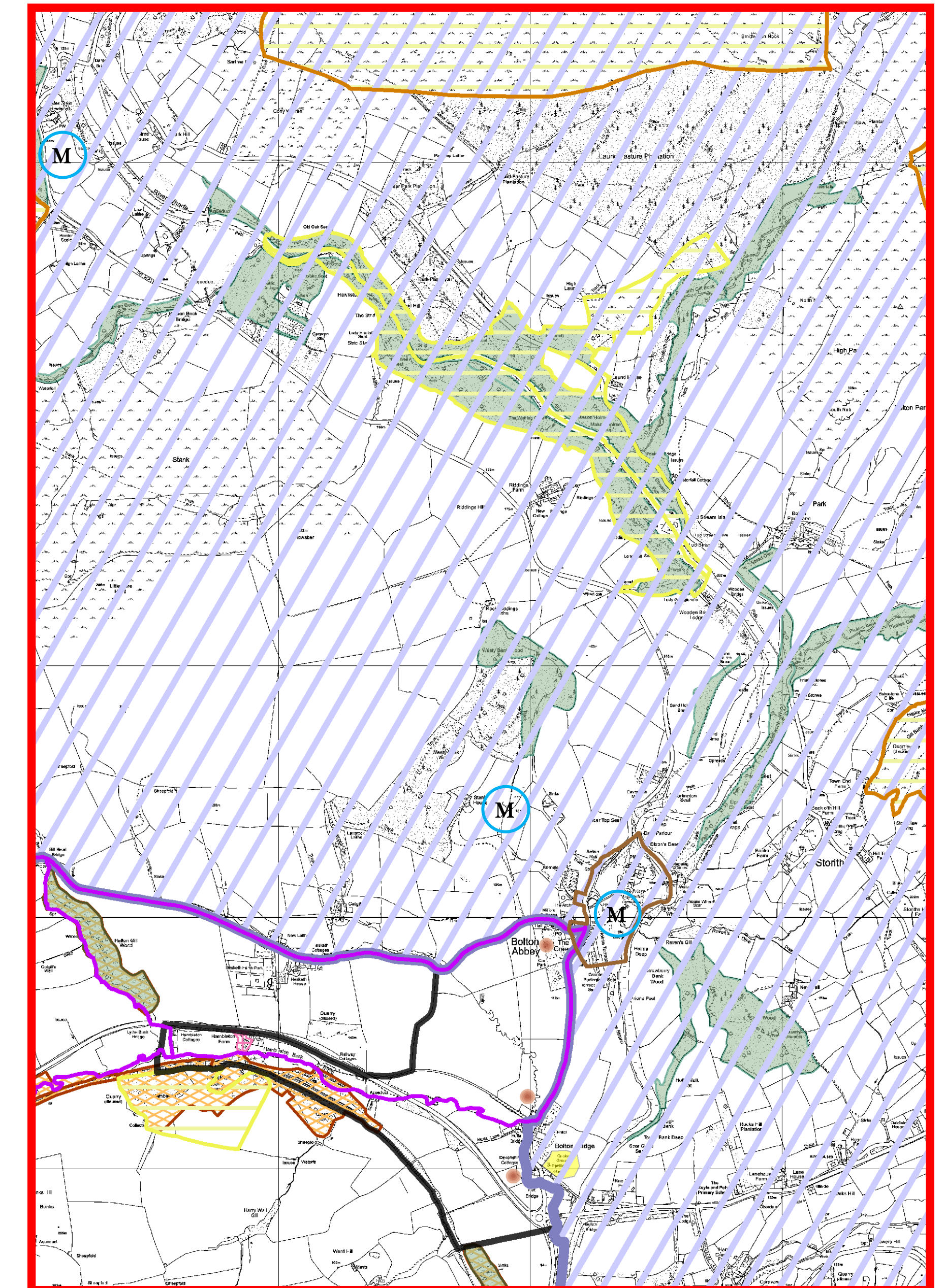
INSET MAP No. 21: CARLETON (1:5000)



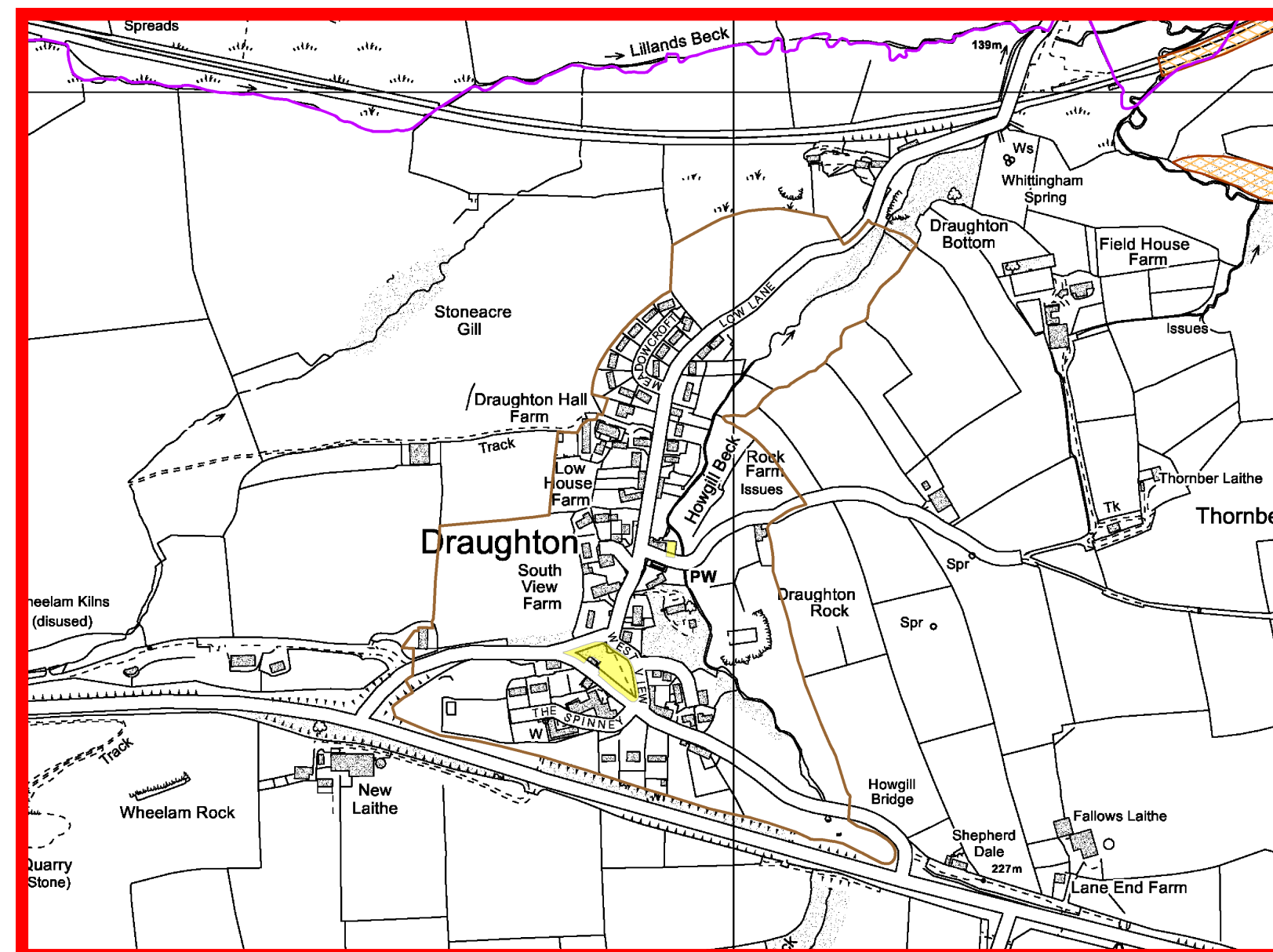
INSET MAP No. 22: STIRTON WITH THORLBY (1:5000)



INSET MAP No. 24: BOLTON ABBEY (1:23,000)



INSET MAP No. 23: DRAUGHTON (1:5000)



INSET MAPS 25—29

CONONLEY, FARNHILL, KILDWICK, LOW BRADLEY, LOTHERSDALE, COWLING

PUBLICATION DRAFT CRAVEN LOCAL PLAN

Approved by Full Council on 19th December 2017

REGULATION 19 DRAFT DOCUMENT FOR PUBLICATION

2ND JANUARY 2018 TO 13TH FEBRUARY 2018

Based on Ordnance Survey Mapping
© Crown Copyright and database right 2017
Ordnance Survey 100024694
Base map date: 13th January 2017

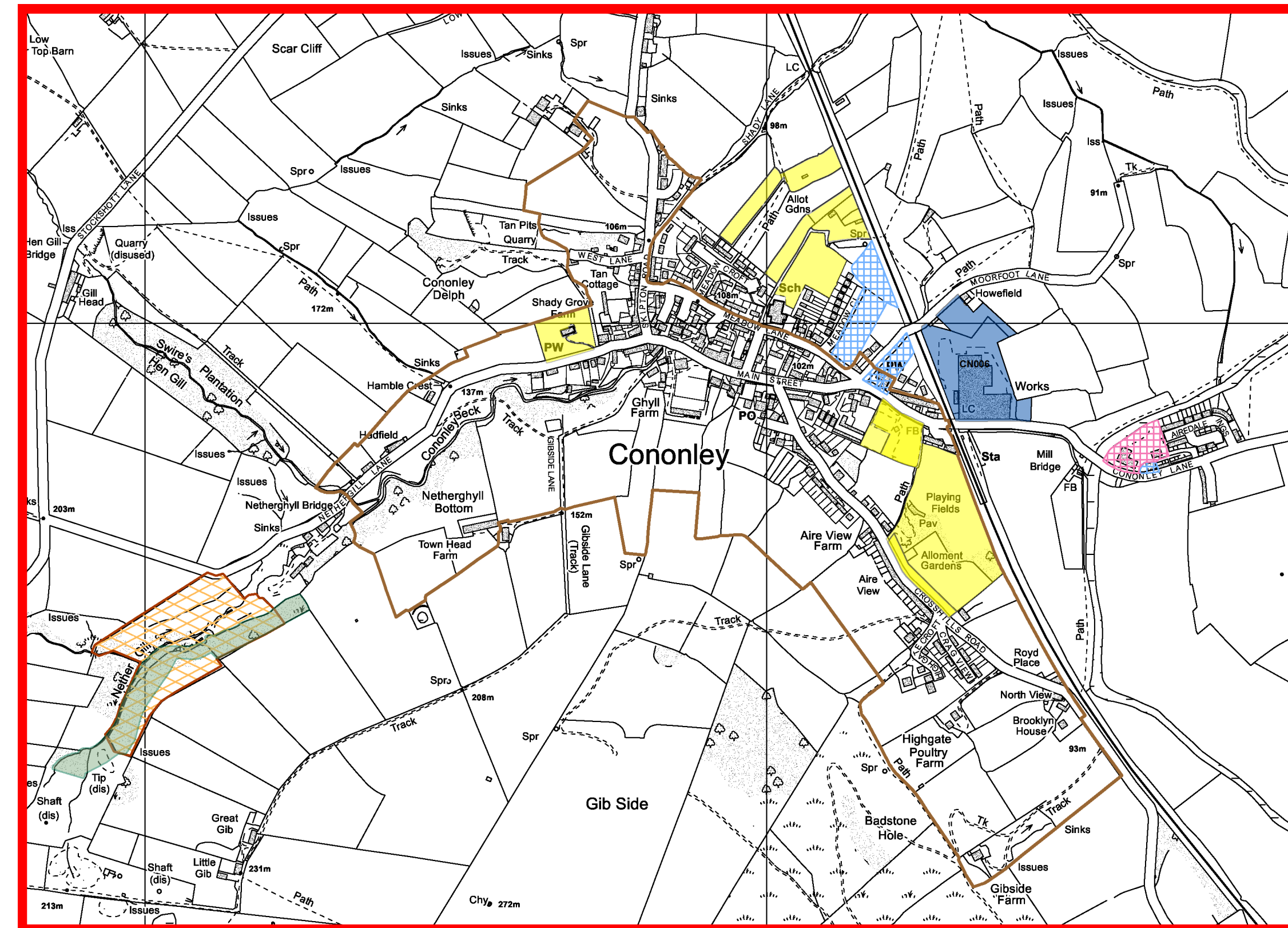


Inset Maps should be read in conjunction with the Written Statement

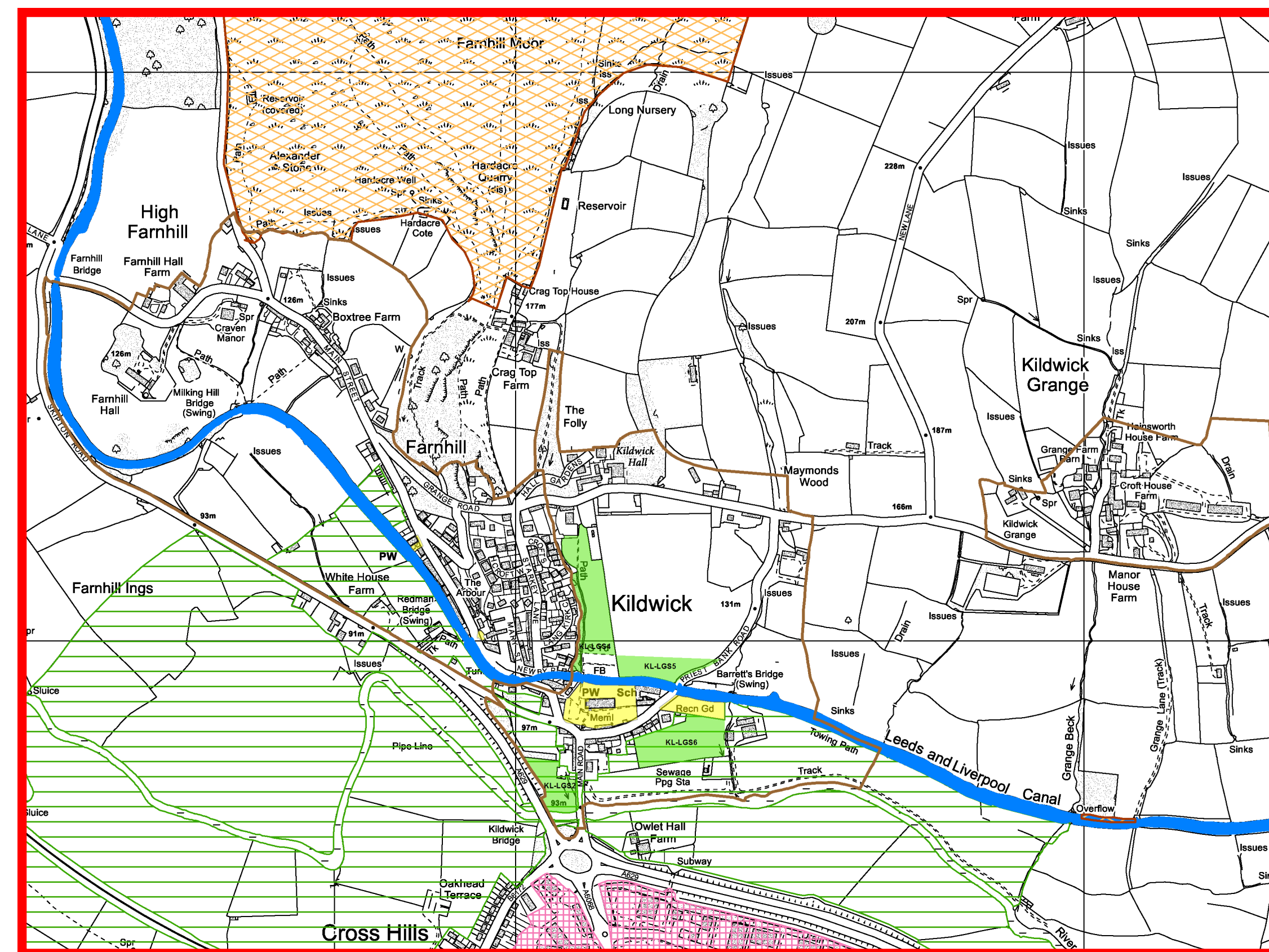
Key Notation and Relevant Policies

- Landscape**
- Green Wedge ENV13
- Nature Conservation**
- Site of Nature Conservation (SINC) ENV4
- Ancient Woodland ENV4
- Towns and Villages**
- Open Space, Sport and Recreation Facilities INF3
- Proposed Local Green Space Designation ENV10
- Conservation Area SD1, SP1, SP2, SP3, SP4, SP5, SP6, SP7, SP8, SP9, SP10, SP11, ENV2, ENV3, ENV9, ENV11
- Housing and Employment**
- Draft Housing Allocation SD1, SP1, SP3, SP4, SP5, SP6, SP7, SP8, SP9, SP10, SP11, ENV2, ENV3, ENV4, ENV5, ENV6, ENV7, ENV8, ENV9, ENV10, ENV11, ENV12, H2, H4, INF1, INF3, INF4, INF6
- Existing Housing Commitment SP1
- Draft Mixed Use Housing-led Allocation SD1, SP1, SP2, SP3, SP4, SP5, SP6, SP7, SP8, SP9, SP10, SP11, EC1, ENV2, ENV3, ENV4, ENV5, ENV6, ENV7, ENV8, ENV9, ENV11, ENV12, H2, H4, INF1, INF3, INF4
- Existing Employment Area SP2, EC2
- Safeguard Land and Transport**
- Leeds - Liverpool Canal Corridor ENV2, ENV11
- Scheduled Ancient Monument SD1, SP1, SP2, SP3, SP4, SP5, SP6, SP7, SP8, SP9, SP10, SP11, ENV1, ENV2, H1, H2, H3, EC1, EC3, EC4, EC4a, EC5, EC5a
- Other**
- Plan Area Boundary
- Inset Map Area

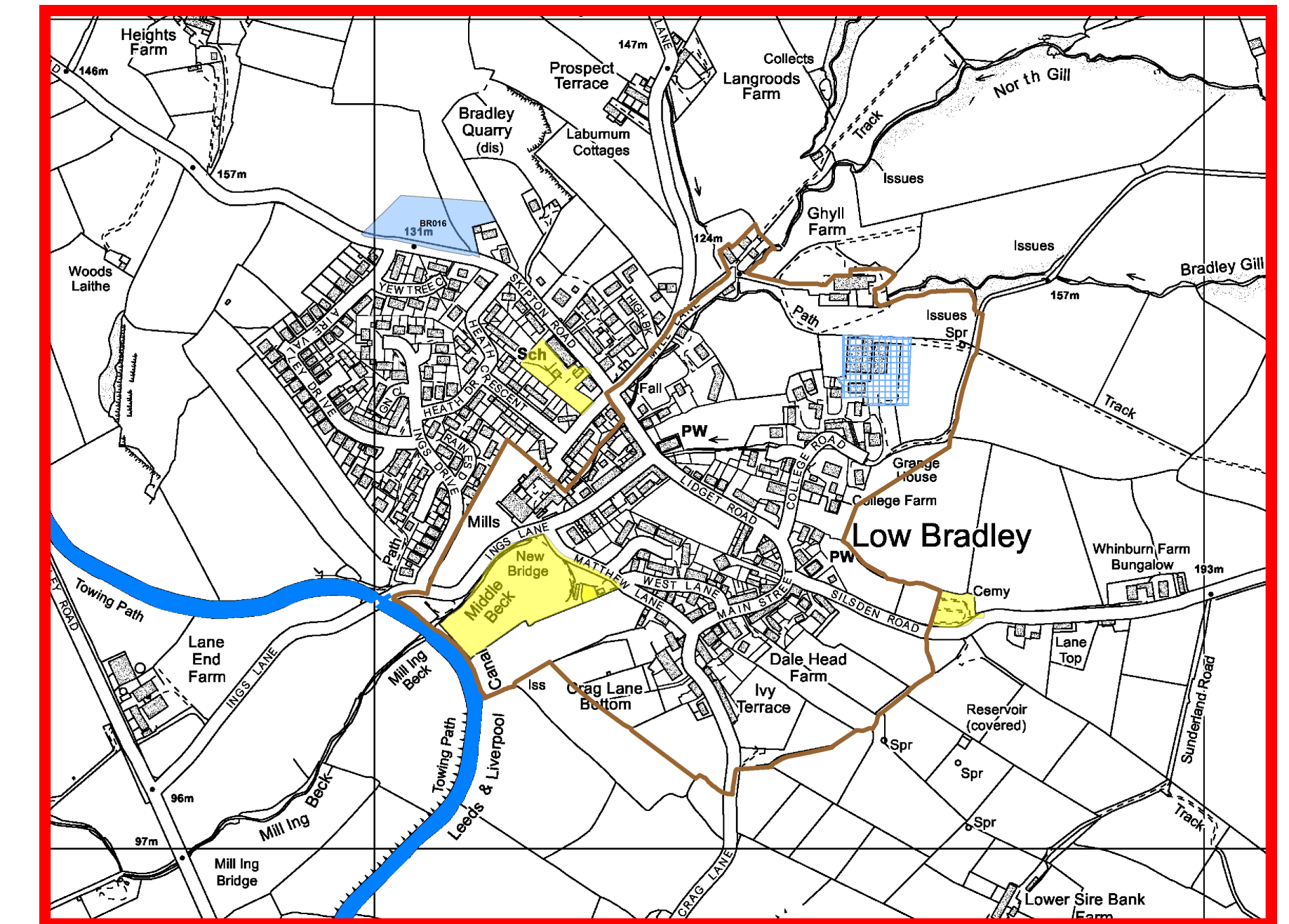
INSET MAP No. 25: CONONLEY (1:7500)



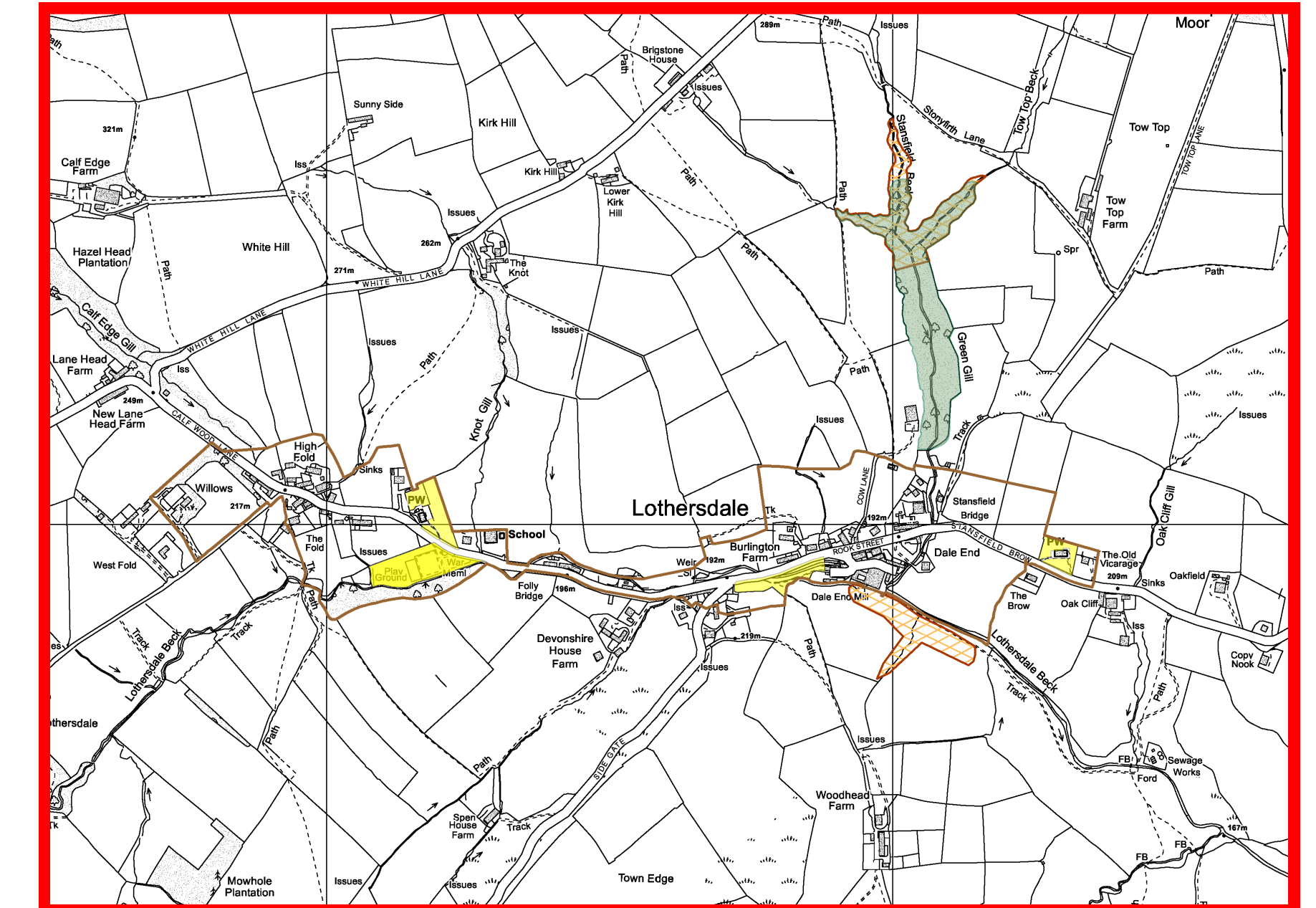
INSET MAP No. 26: FARNHILL & KILDWICK (1:7500)



INSET MAP No.27: LOW BRADLEY (1:5000)



INSET MAP No. 28: LOTHERSDALE (1:7500)



INSET MAP No. 29: COWLING (1:7500)

