

Scotton

(also see 'Catterick Garrison')

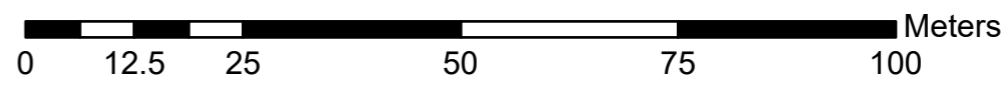




Development Limits Review

Arrathorne

Lower Wensleydale

Scale: 1:869



-  Proposed Development Limits 2019
-  Development Limit Boundaries







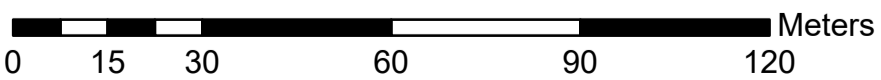
Scale: 1:1,200

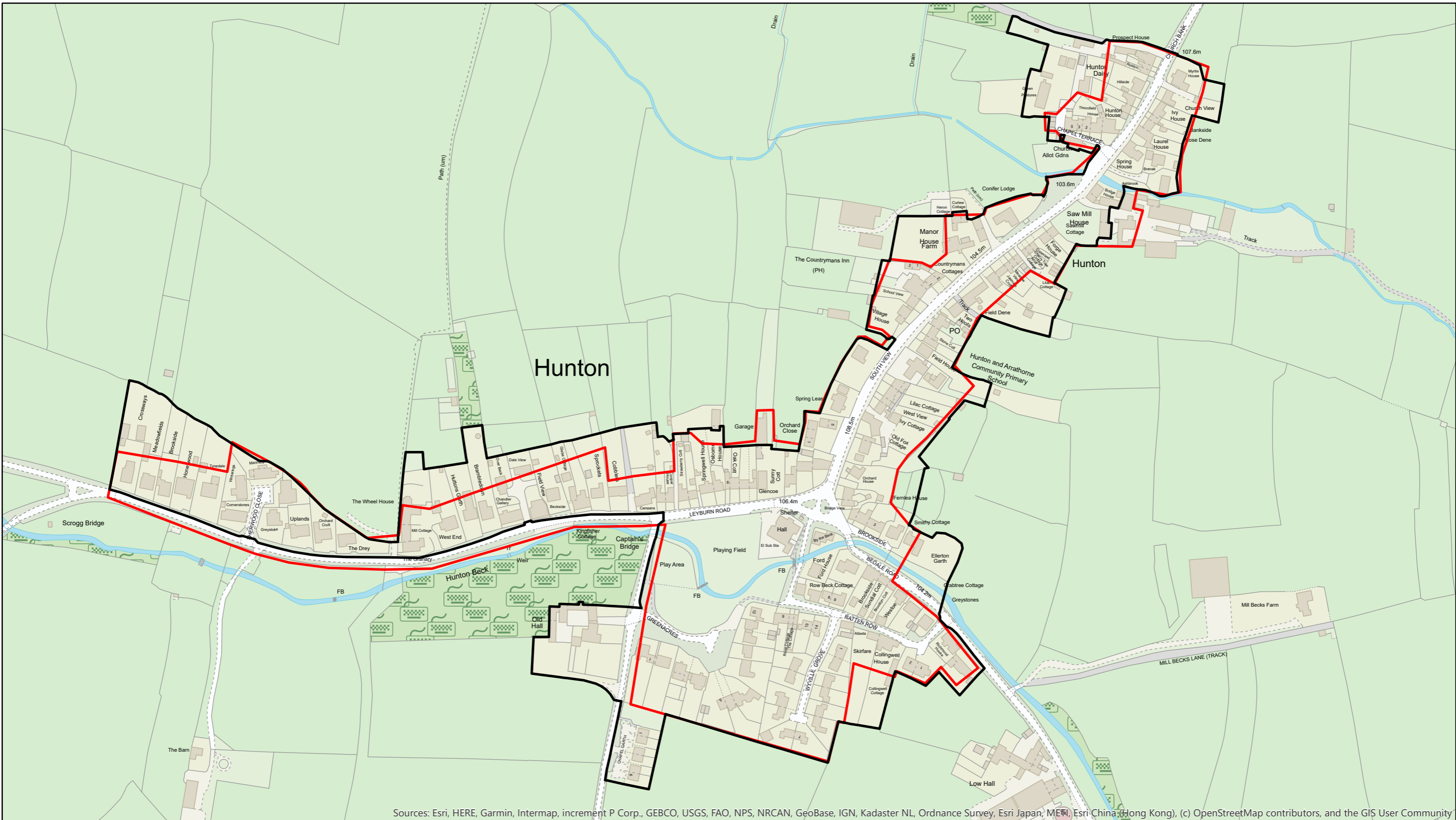
Development Limits Review

Hornby

Lower Wensleydale

-  Proposed Development Limits 2019
-  Development Limit Boundaries





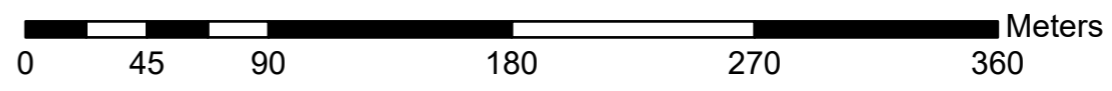
Sources: Esri, HERE, Garmin, Intermap, increment P Corp., GEBCO, USGS, FAO, NPS, NRCAN, GeoBase, IGN, Kadaster NL, Ordnance Survey, Esri Japan, MEIT, Esri China (Hong Kong), (c) OpenStreetMap contributors, and the GIS User Community

Development Limits Review

Hunton

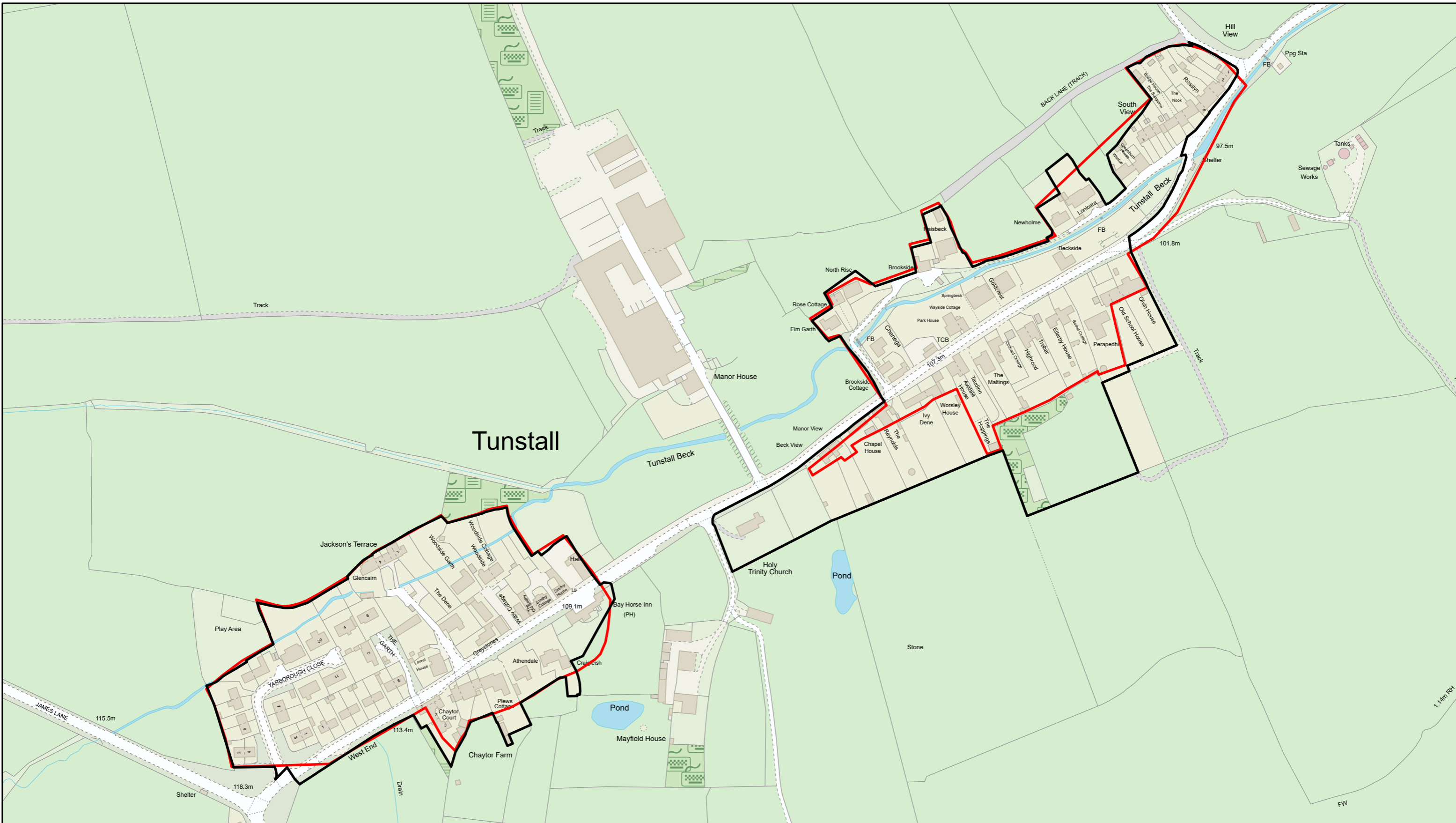
Lower Wensleydale

Scale: 1:2,800



- Proposed Development Limits 2019
- Development Limit Boundaries



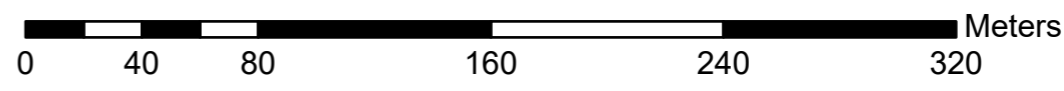


Development Limits Review

Tunstall

Central Richmondshire

Scale: 1:2,600



- Proposed Development Limits 2019
- Development Limit Boundaries

