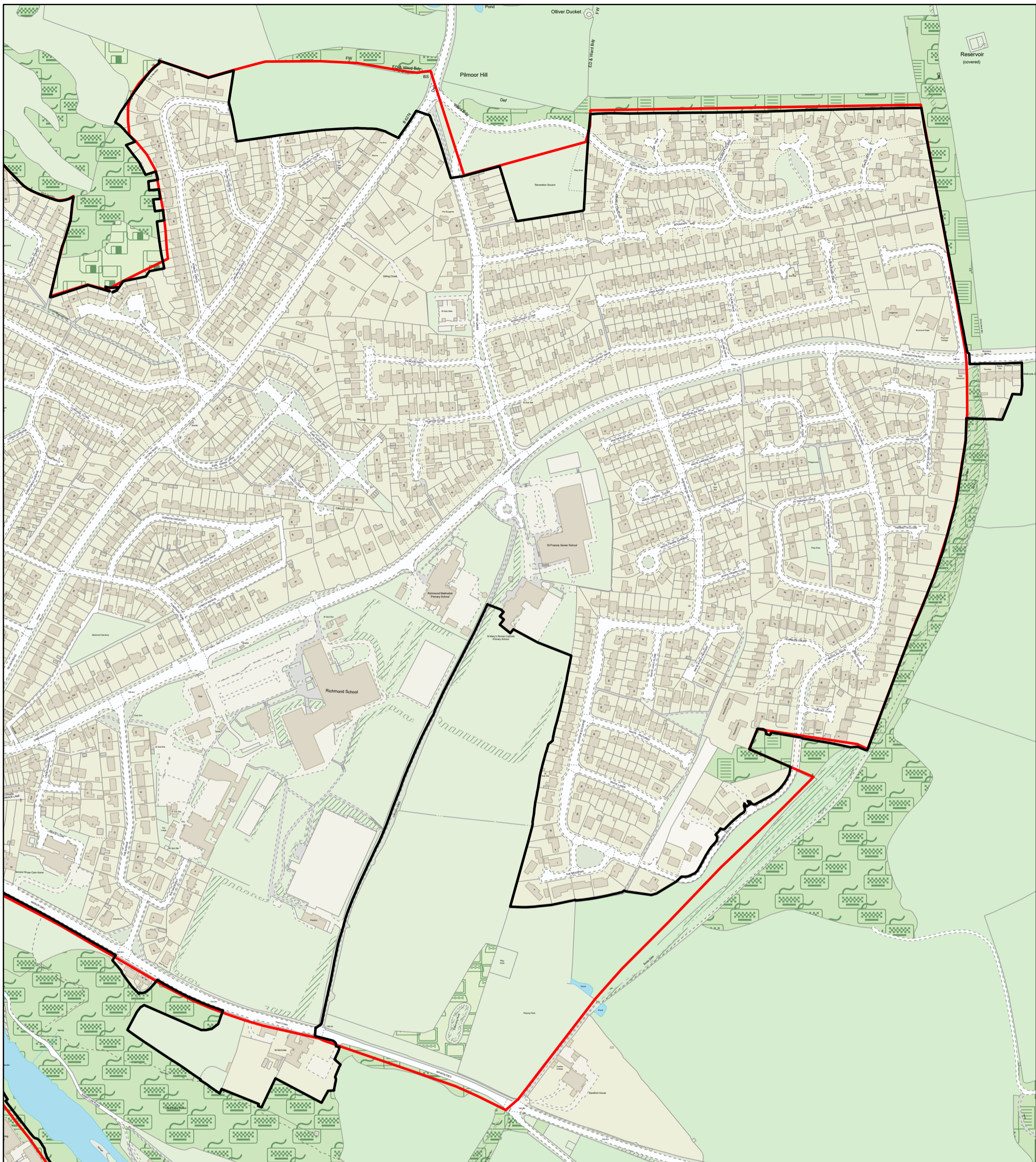


Richmond



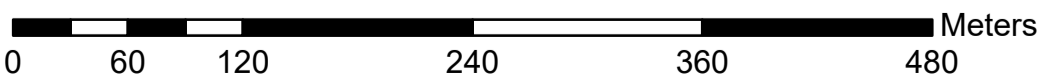
Scale: 1:3,950

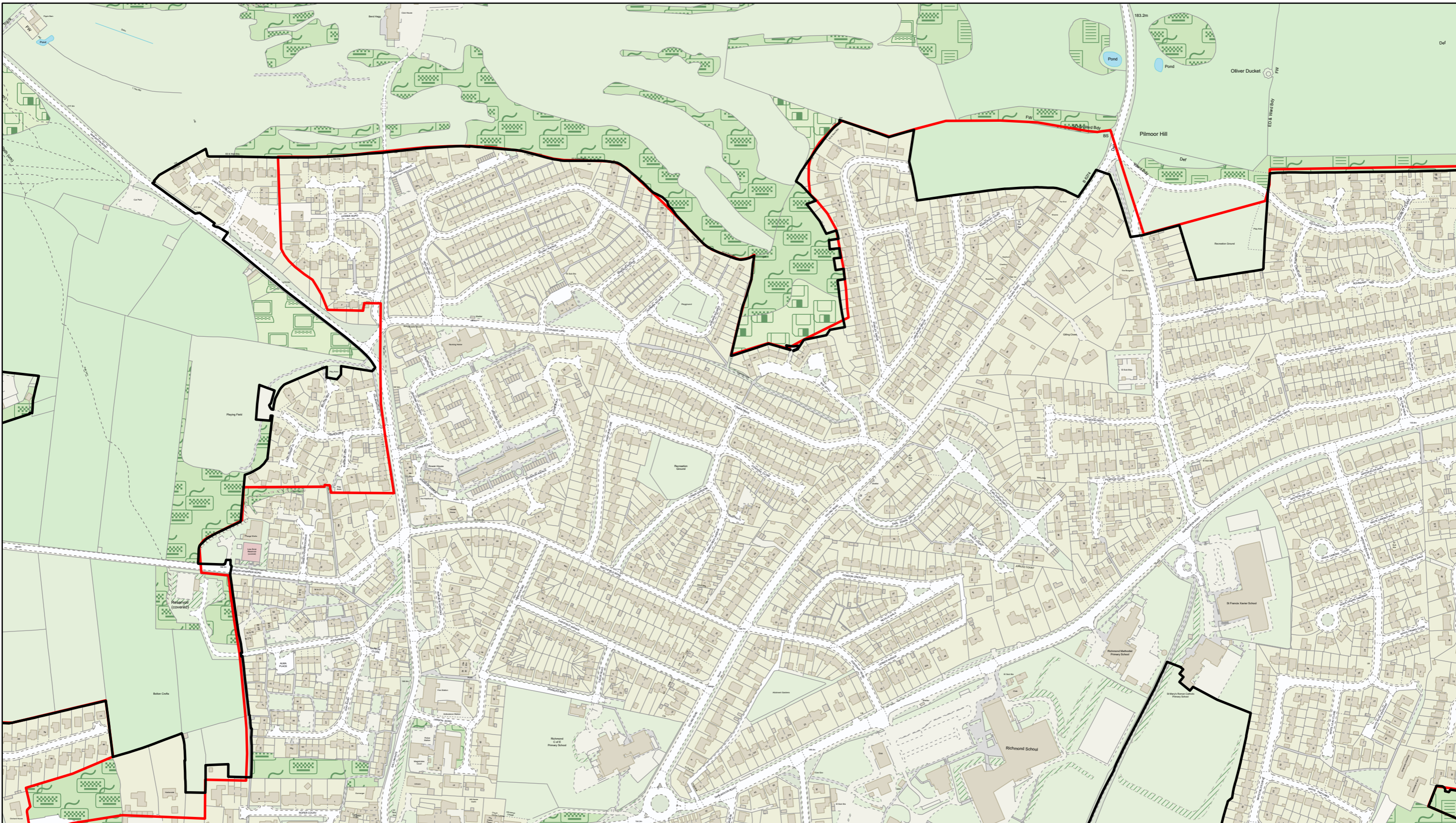
Development Limits Review

Richmond East

-  Proposed Development Limits 2019
-  Development Limit Boundaries

Central Richmondshire



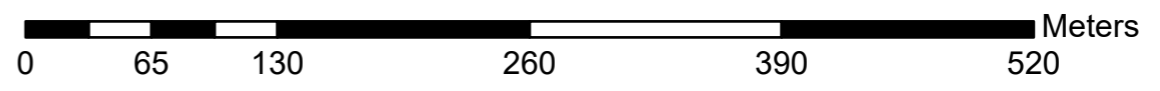




Development Limits Review

Richmond North

Central Richmondshire

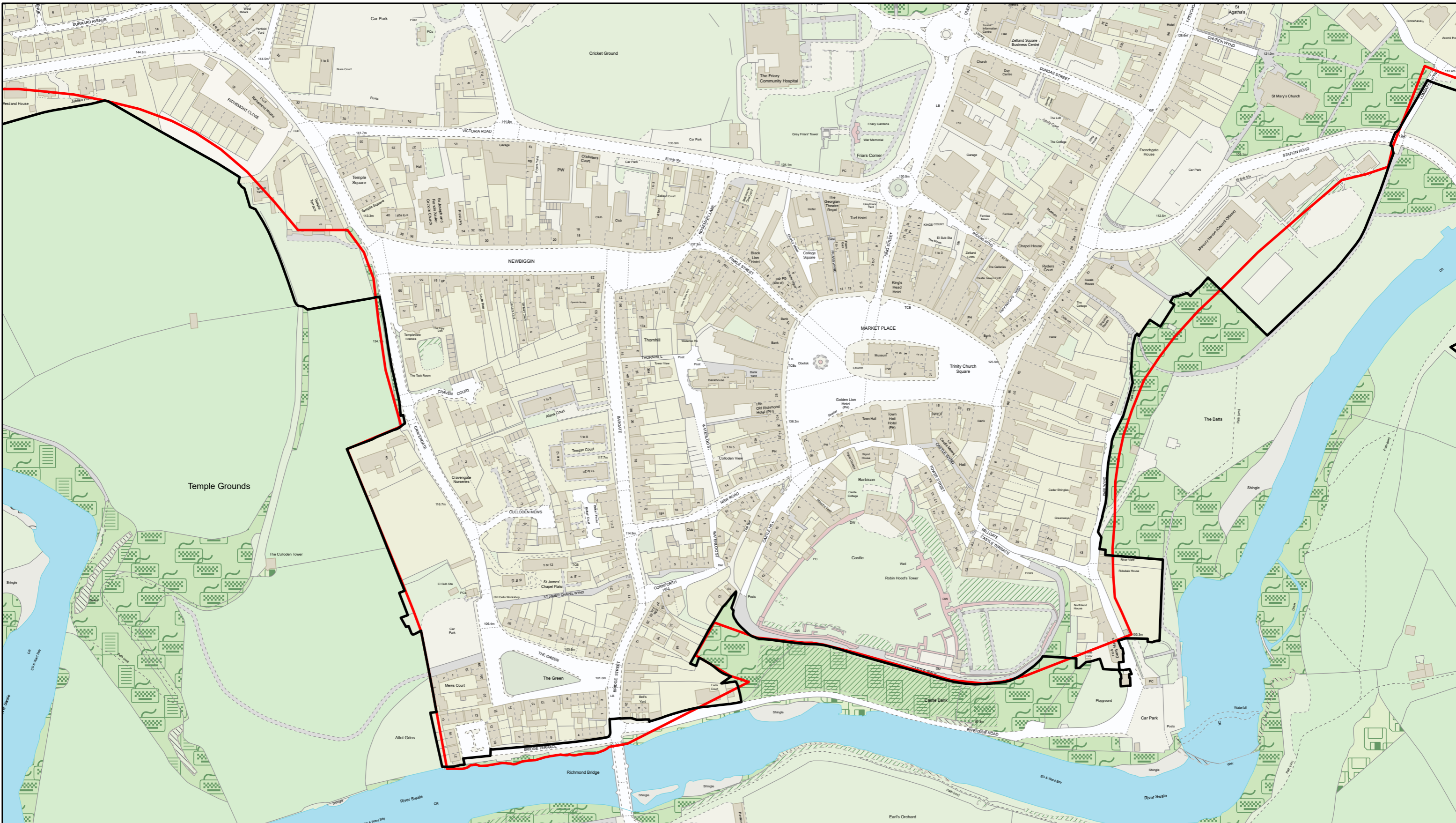
Scale: 1:3,900



-  Proposed Development Limits 2019
-  Development Limit Boundaries



REPRODUCED BY PERMISSION OF ORDNANCE SURVEY ON BEHALF OF HMSO. © CROWN COPYRIGHT AND DATABASE RIGHT 2019. LICENSE NUMBER 0100018642.

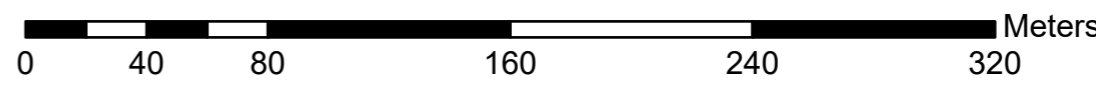


Development Limits Review

Richmond West

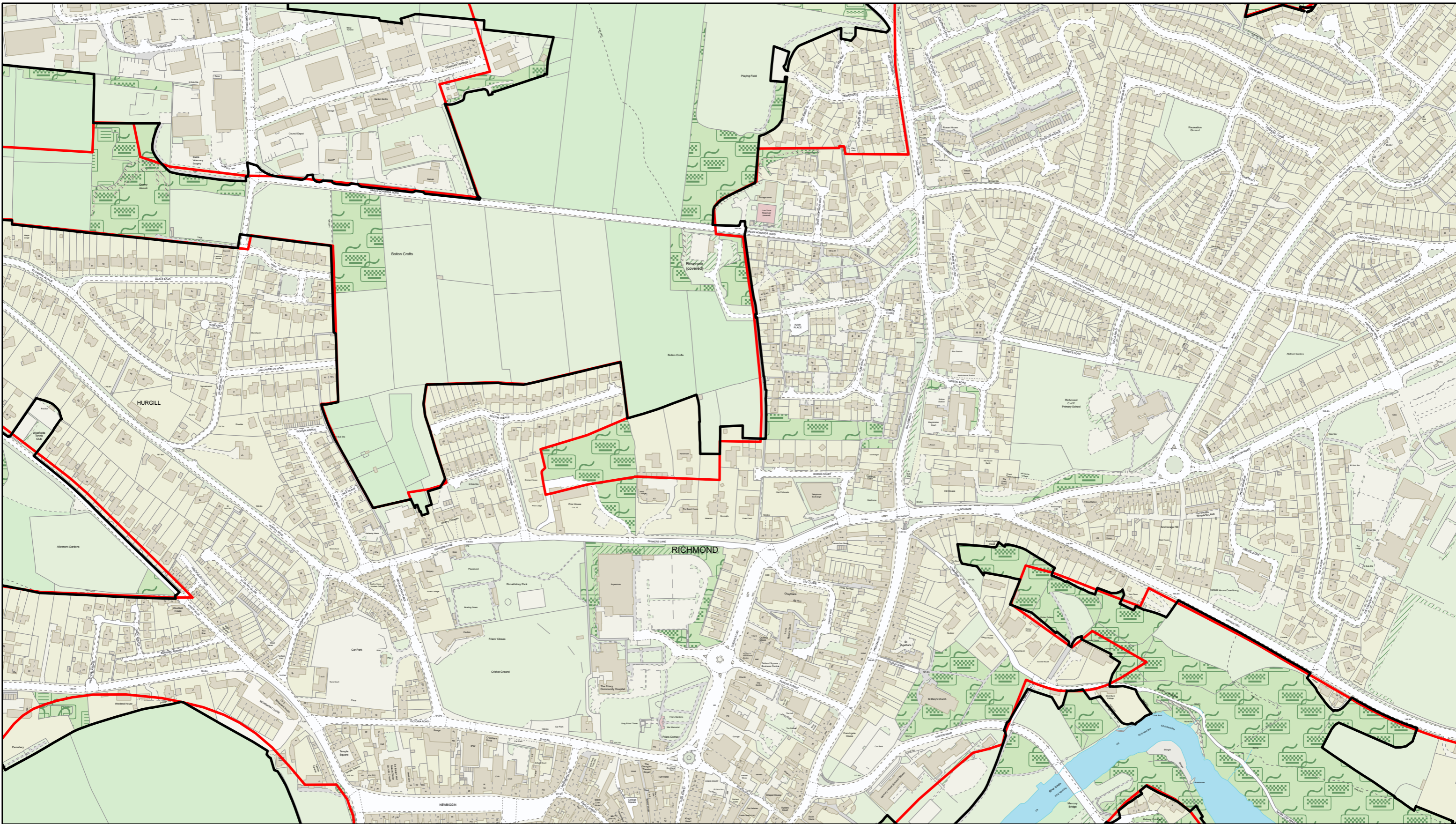
Central Richmondshire

Scale: 1:2,496



- Proposed Development Limits 2019
- Development Limit Boundaries



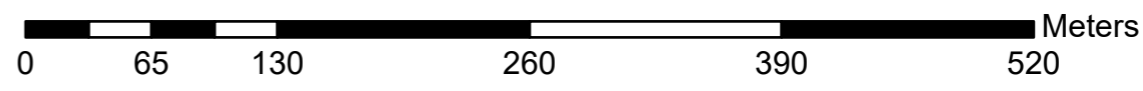


Development Limits Review

Richmond West

Central Richmondshire

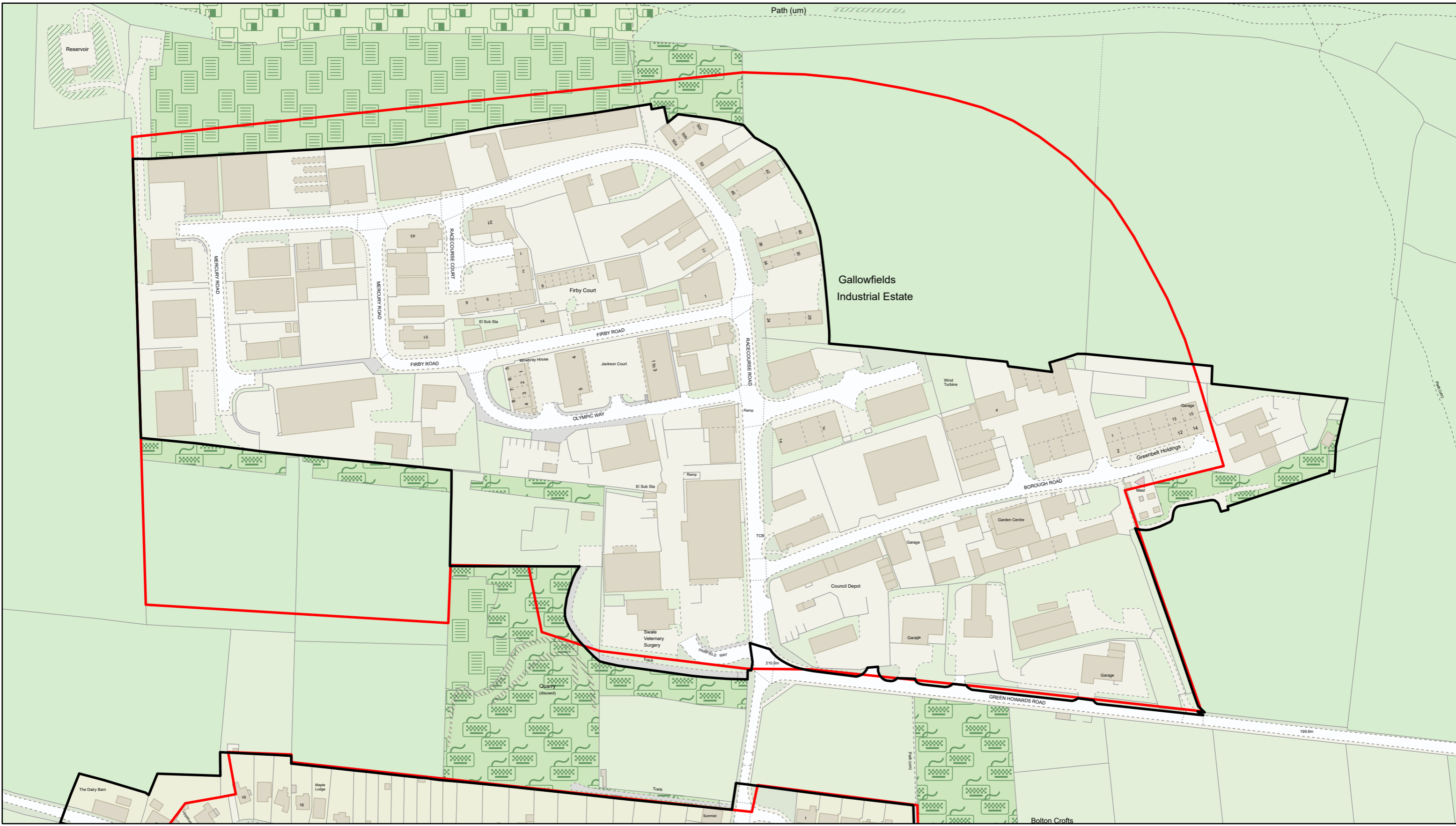
Scale: 1:3,900



- Proposed Development Limits 2019
- Development Limit Boundaries



REPRODUCED BY PERMISSION OF ORDNANCE SURVEY ON BEHALF OF HMSO. © CROWN COPYRIGHT AND DATABASE RIGHT 2019. LICENSE NUMBER 0100018642.

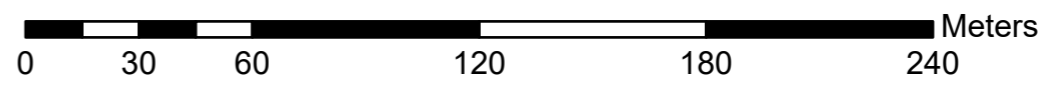


Development Limits Review

Richmond West

Central Richmondshire

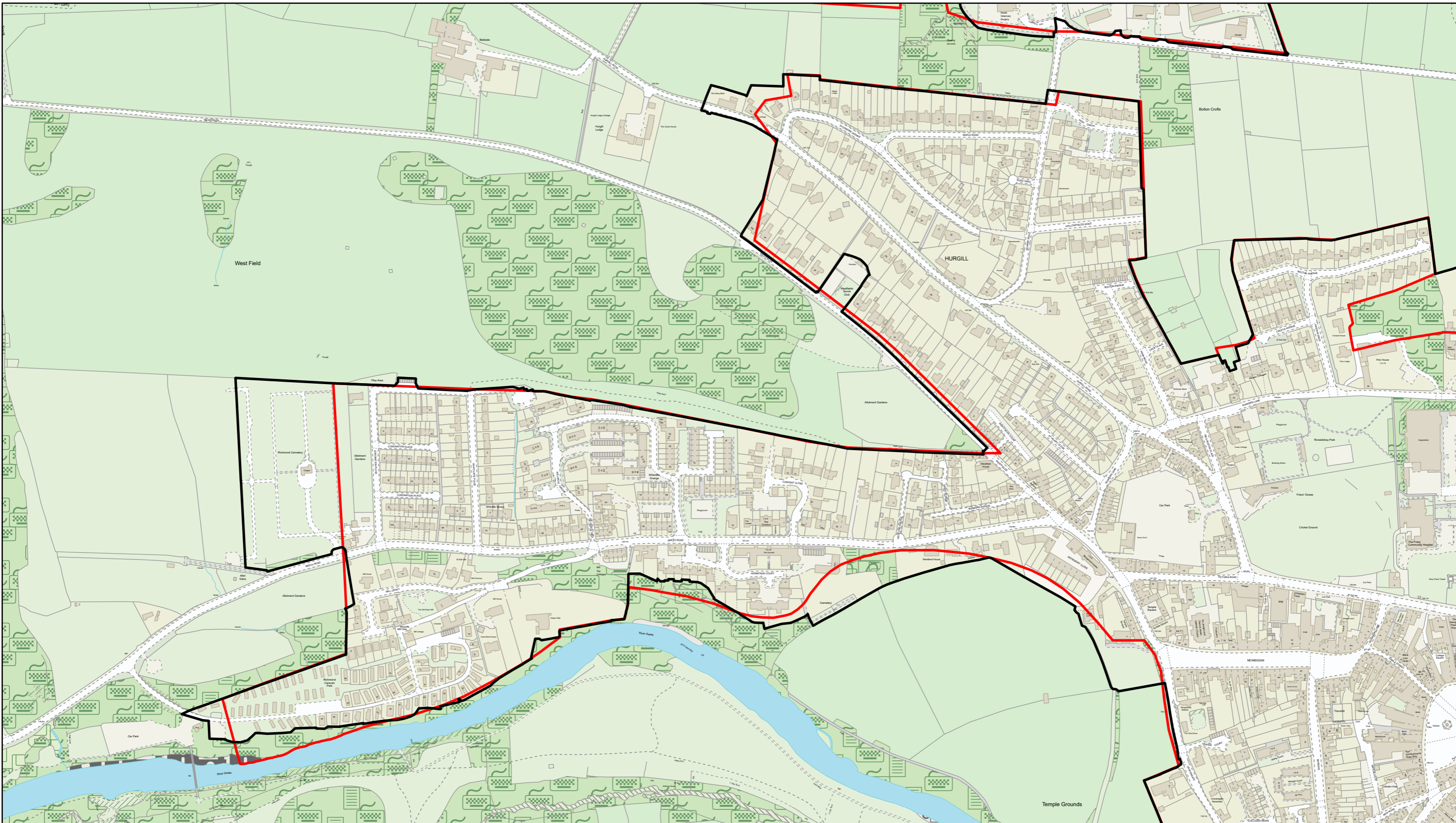
Scale: 1:2,000



- Proposed Development Limits 2019
- Development Limit Boundaries



REPRODUCED BY PERMISSION OF ORDNANCE SURVEY ON BEHALF OF HMSO. © CROWN COPYRIGHT AND DATABASE RIGHT 2019. LICENSE NUMBER 0100018642.

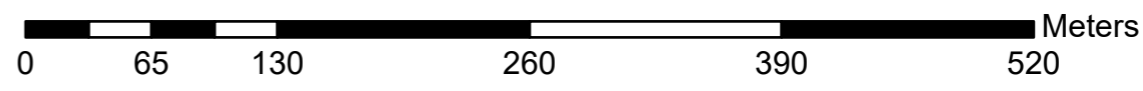


Development Limits Review

Richmond West

Central Richmondshire

Scale: 1:3,900



- Proposed Development Limits 2019
- Development Limit Boundaries



REPRODUCED BY PERMISSION OF ORDNANCE SURVEY ON BEHALF OF HMSO. © CROWN COPYRIGHT AND DATABASE RIGHT 2019. LICENSE NUMBER 0100018642.