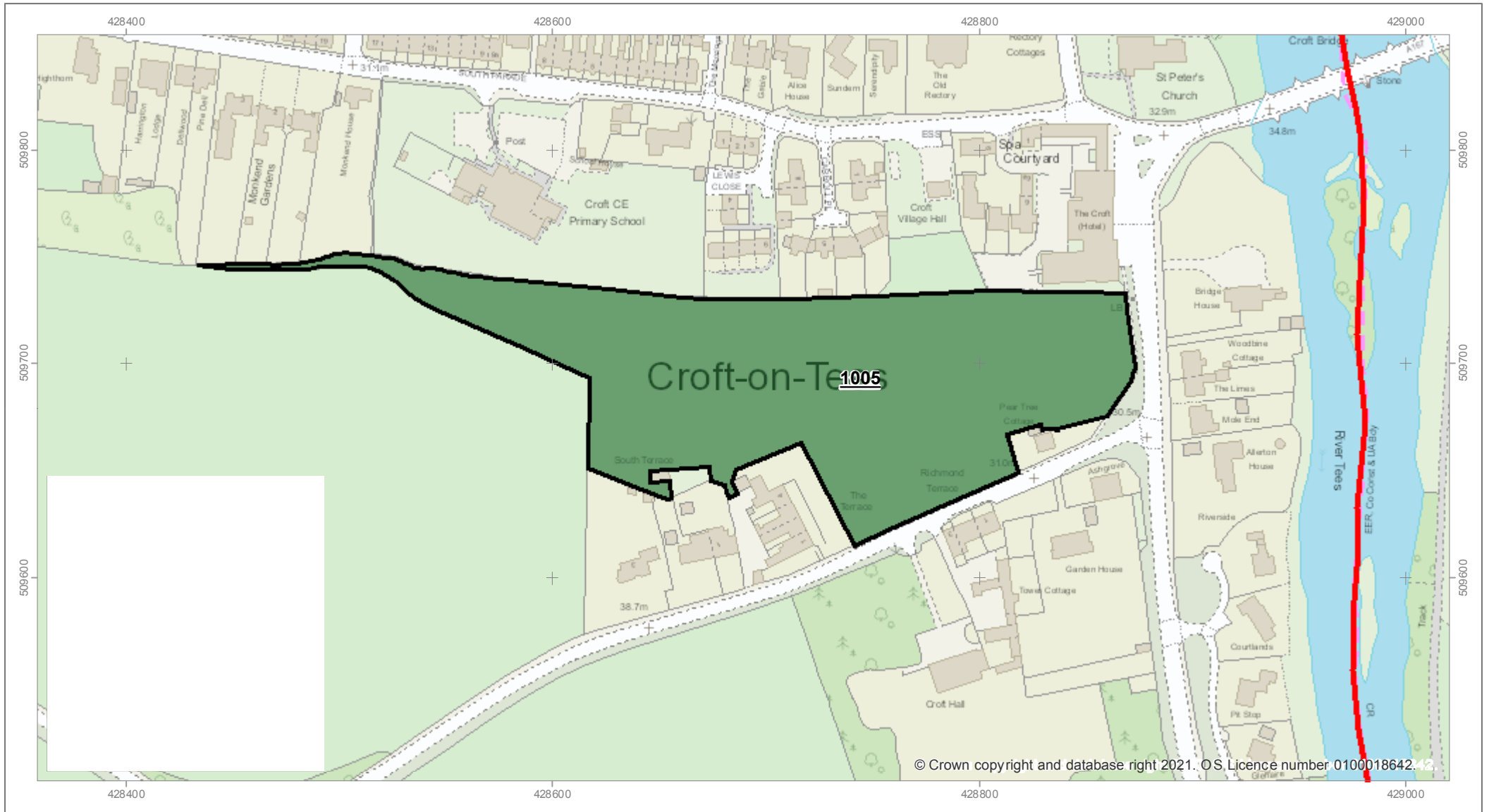


Croft on Tees

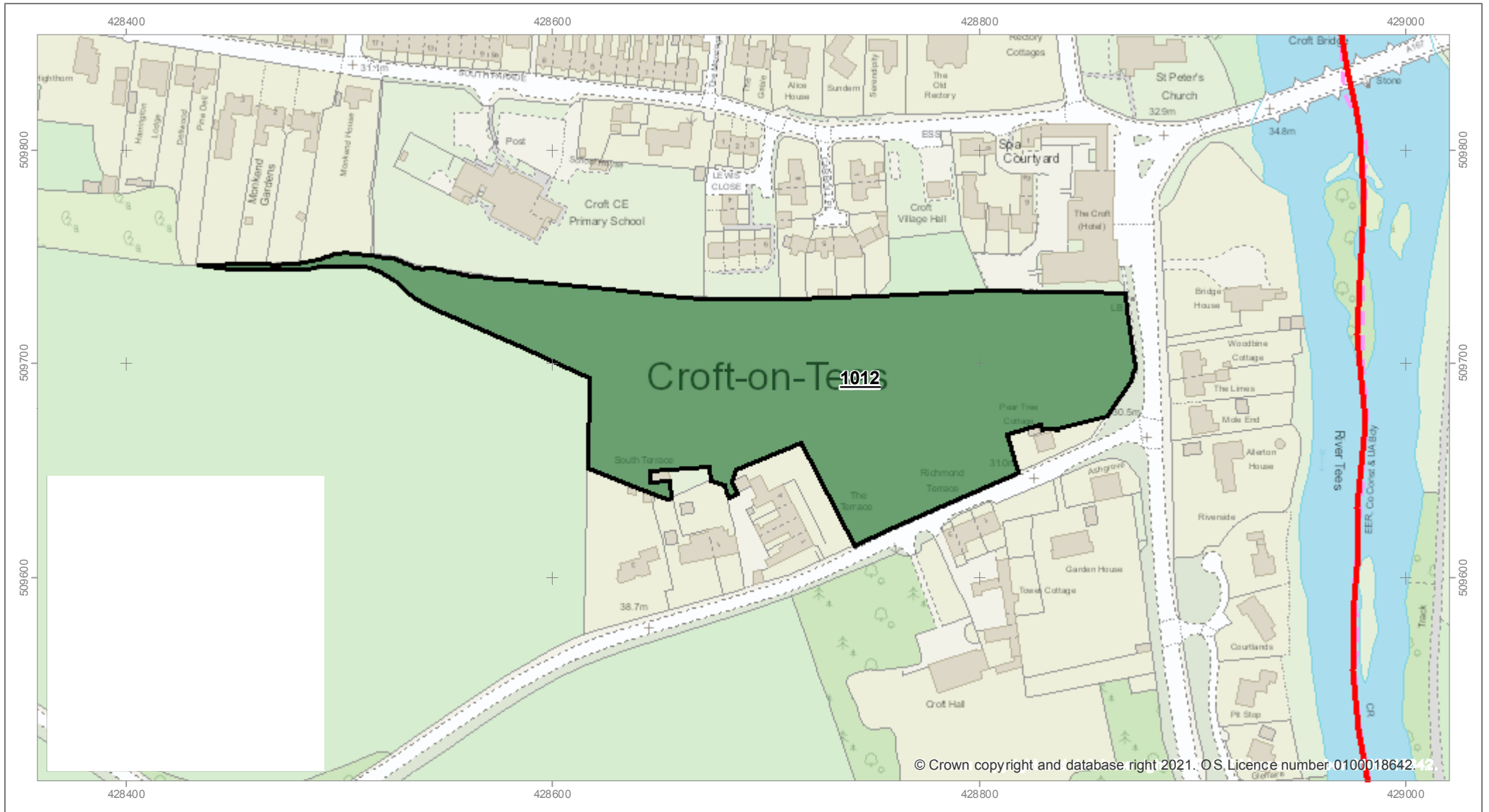
1005 - Land to the South of Primary School and North of Richmond Road (same as 1012)

Scale: 1:2,500



1012 - Land to the South of Primary School and North of Richmond Road (same as 1005)

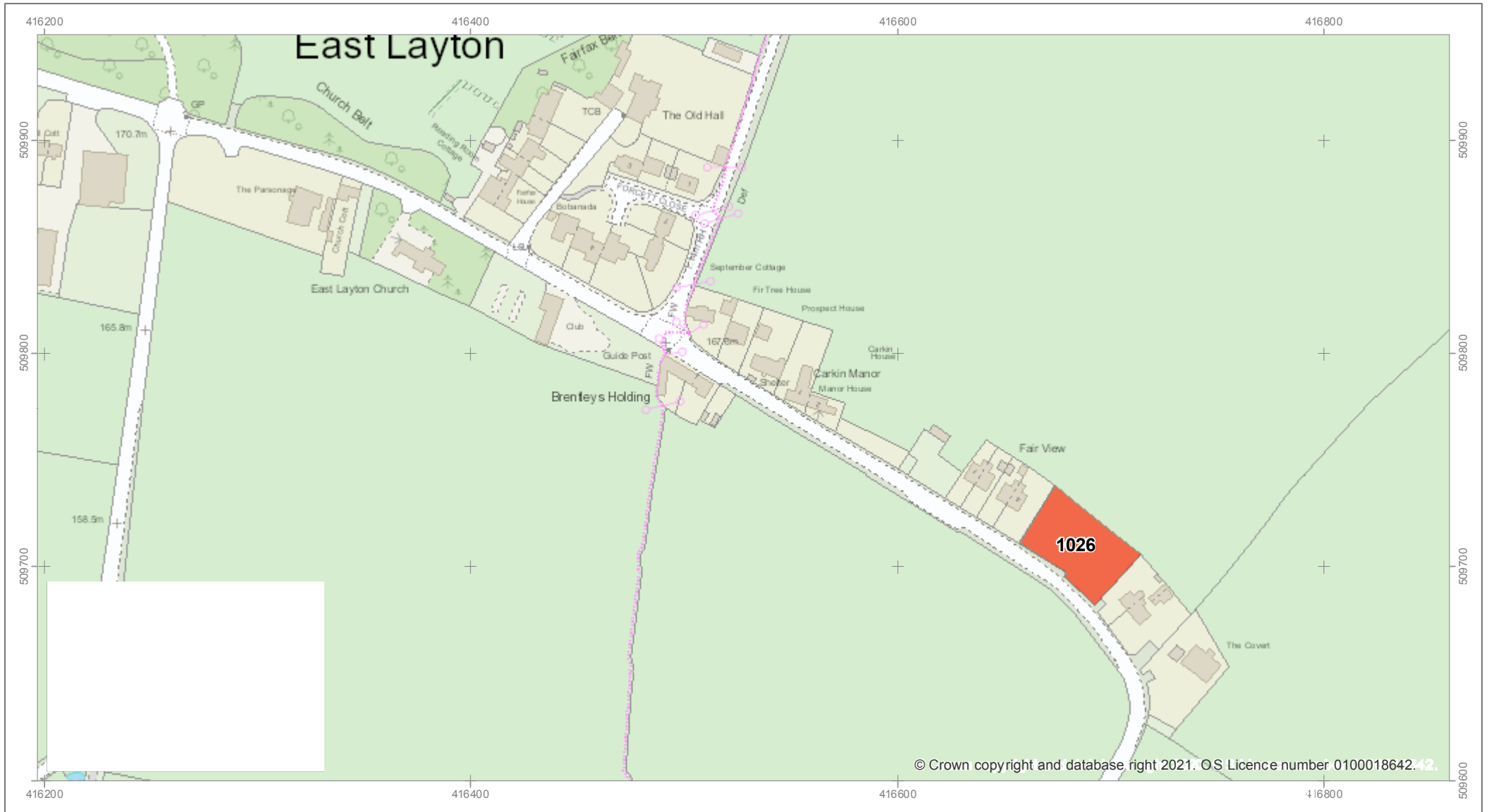
Scale: 1:2,500



East Layton

1026 - Land between 4 Fairview and Viewdales Cottage

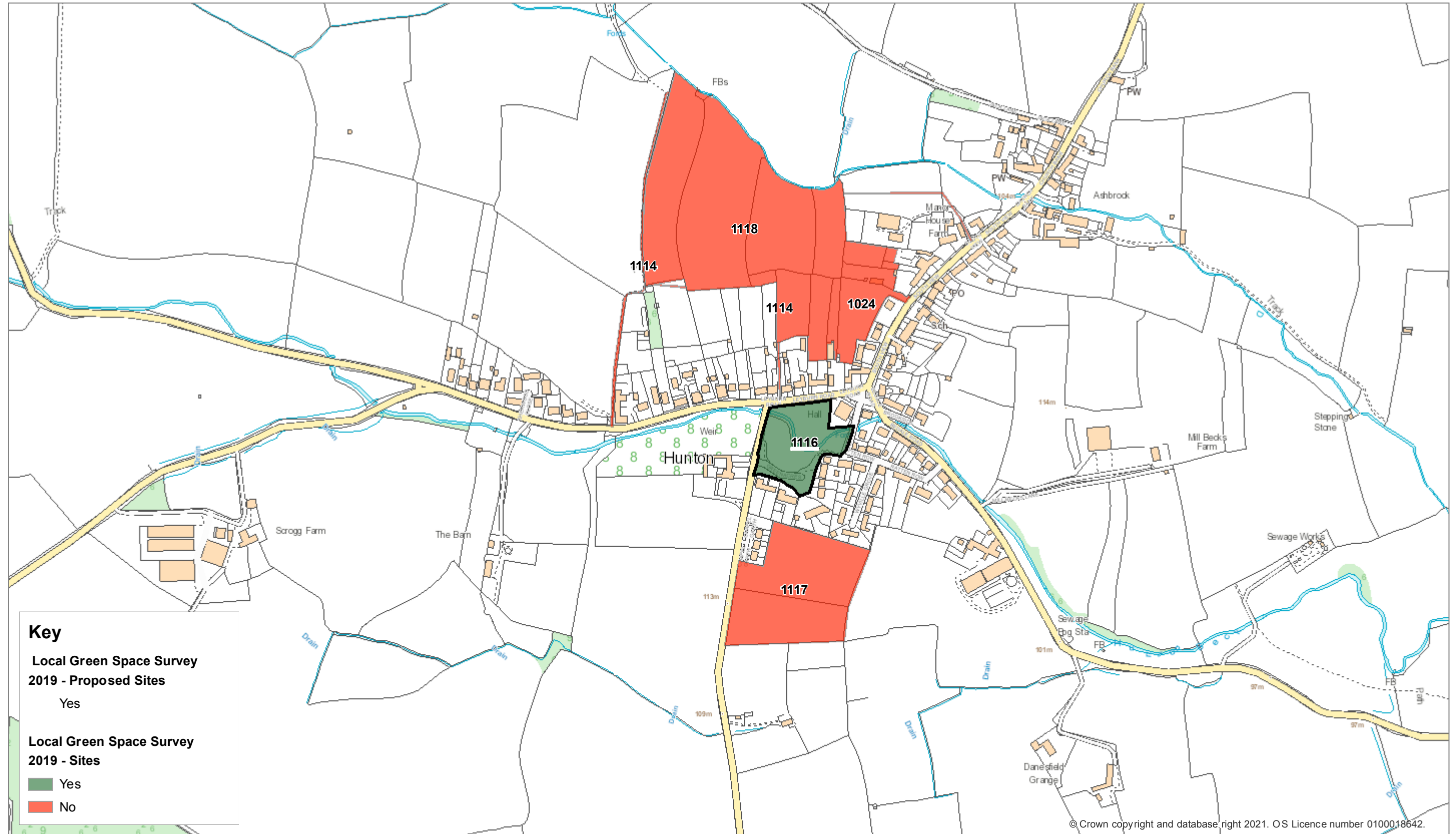
Scale: 1:2,500



Hunton

Hunton

Scale: 1:5,000



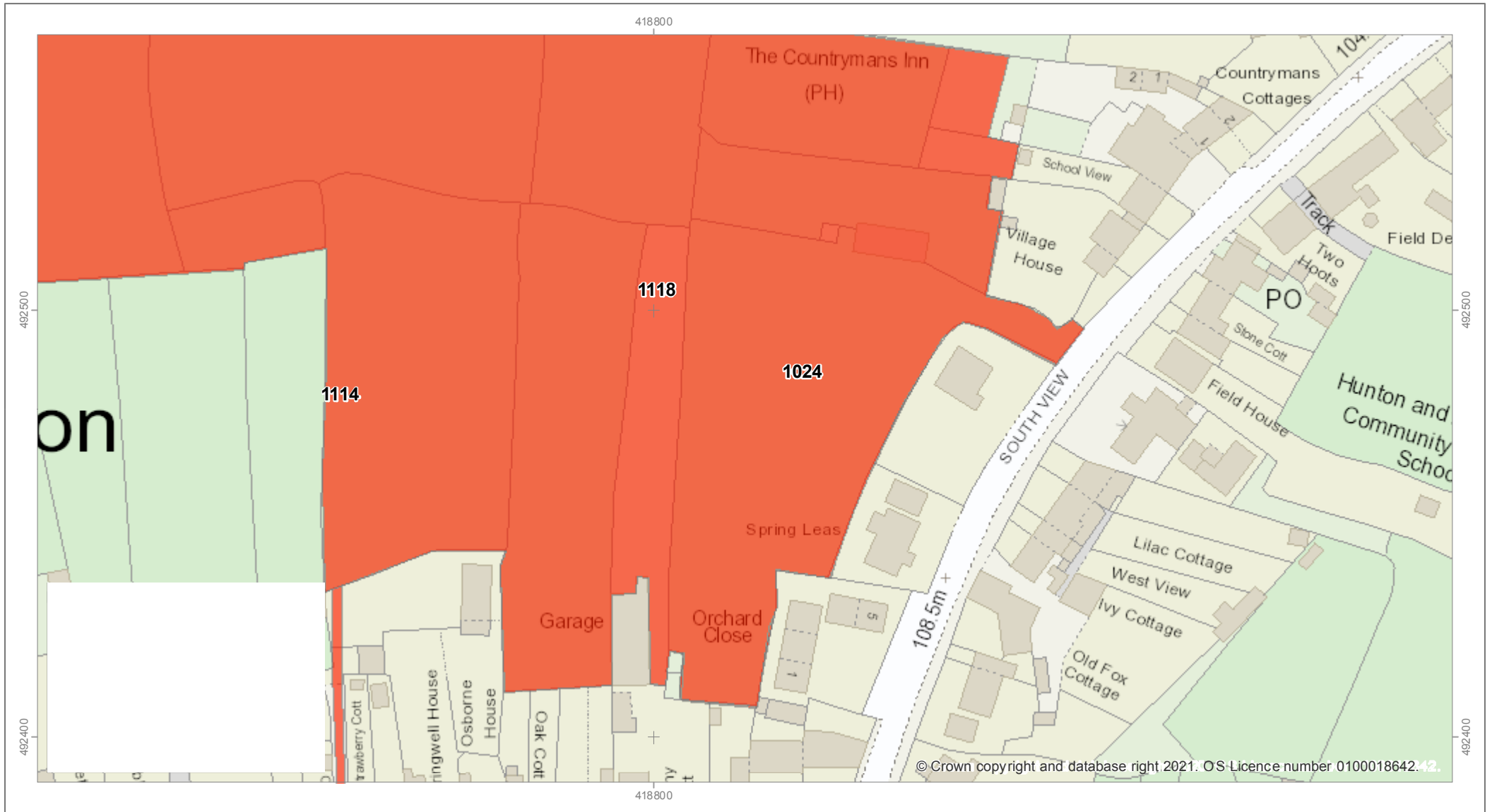
Mercury House, Station Road, Richmond
DL10 4JX. Tel: 01748 829100

Metres 50 0 50 100 150 Metres



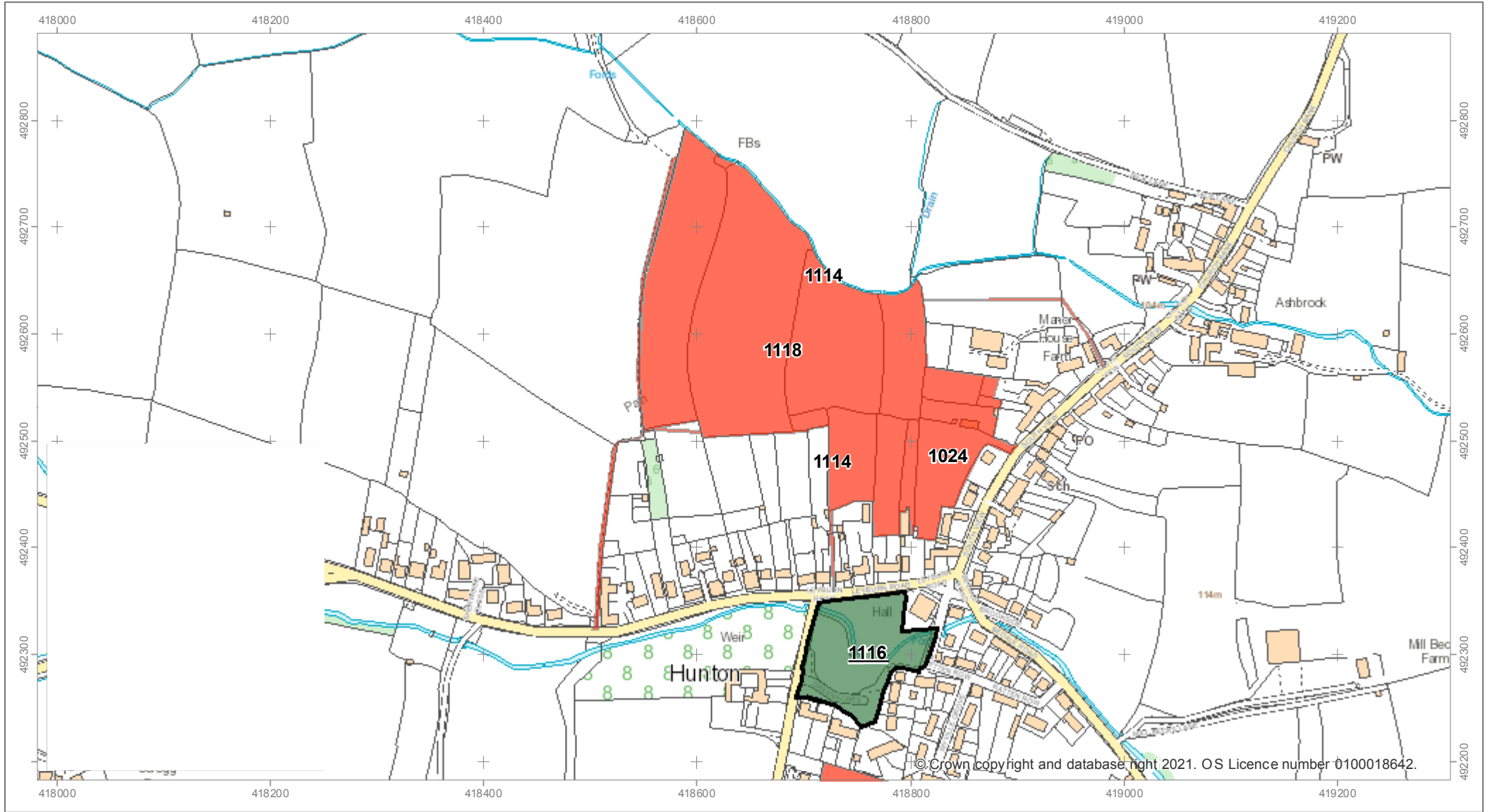
1024 - Land West of South View Road

Scale: 1:1,250



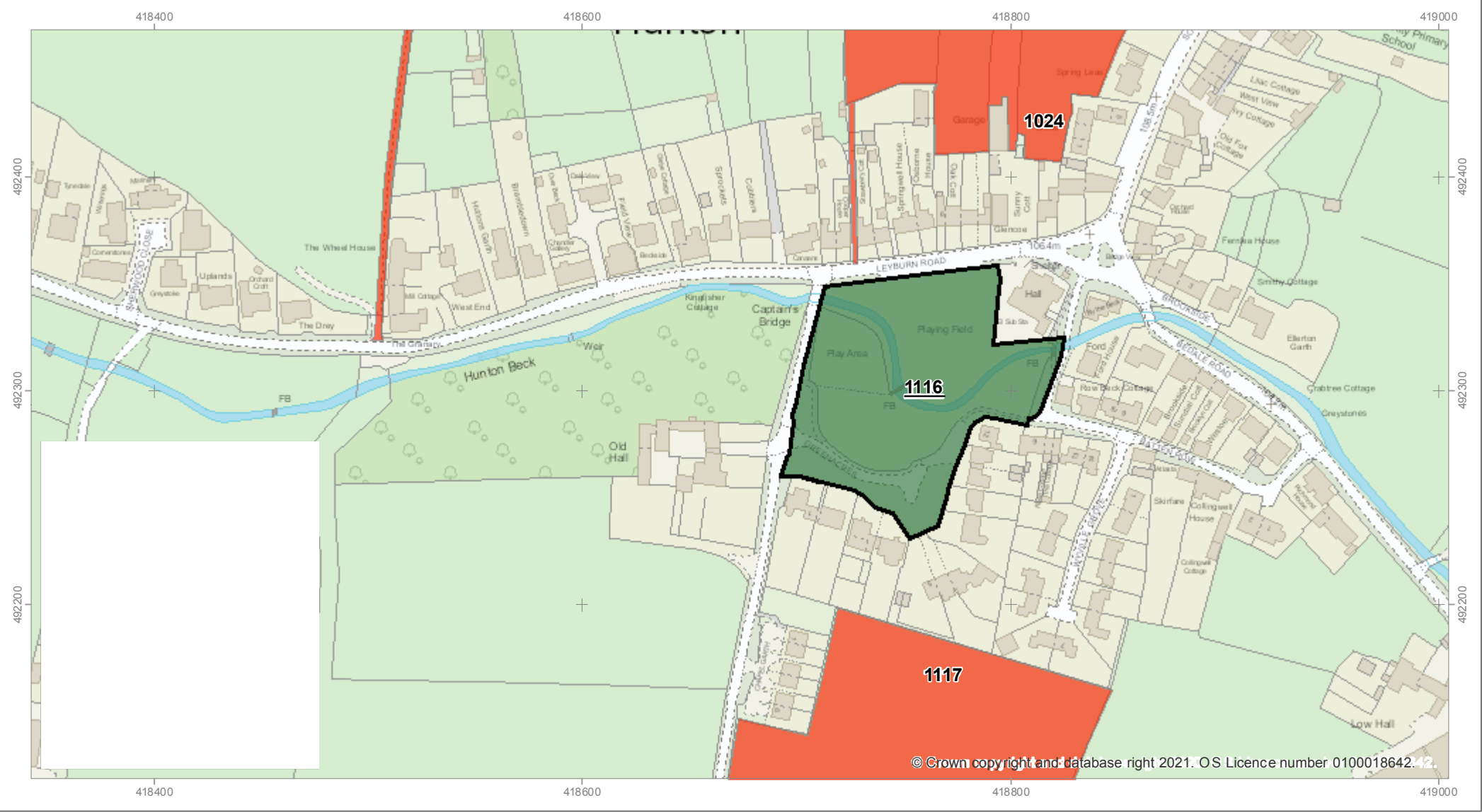
1114 - Public footpaths to the North and West of South View Road

Scale: 1:5,000

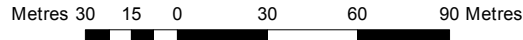


1116 - Playpark and recreation area in the centre of the village, South West of Hunton Village Hall

Scale: 1:2,500

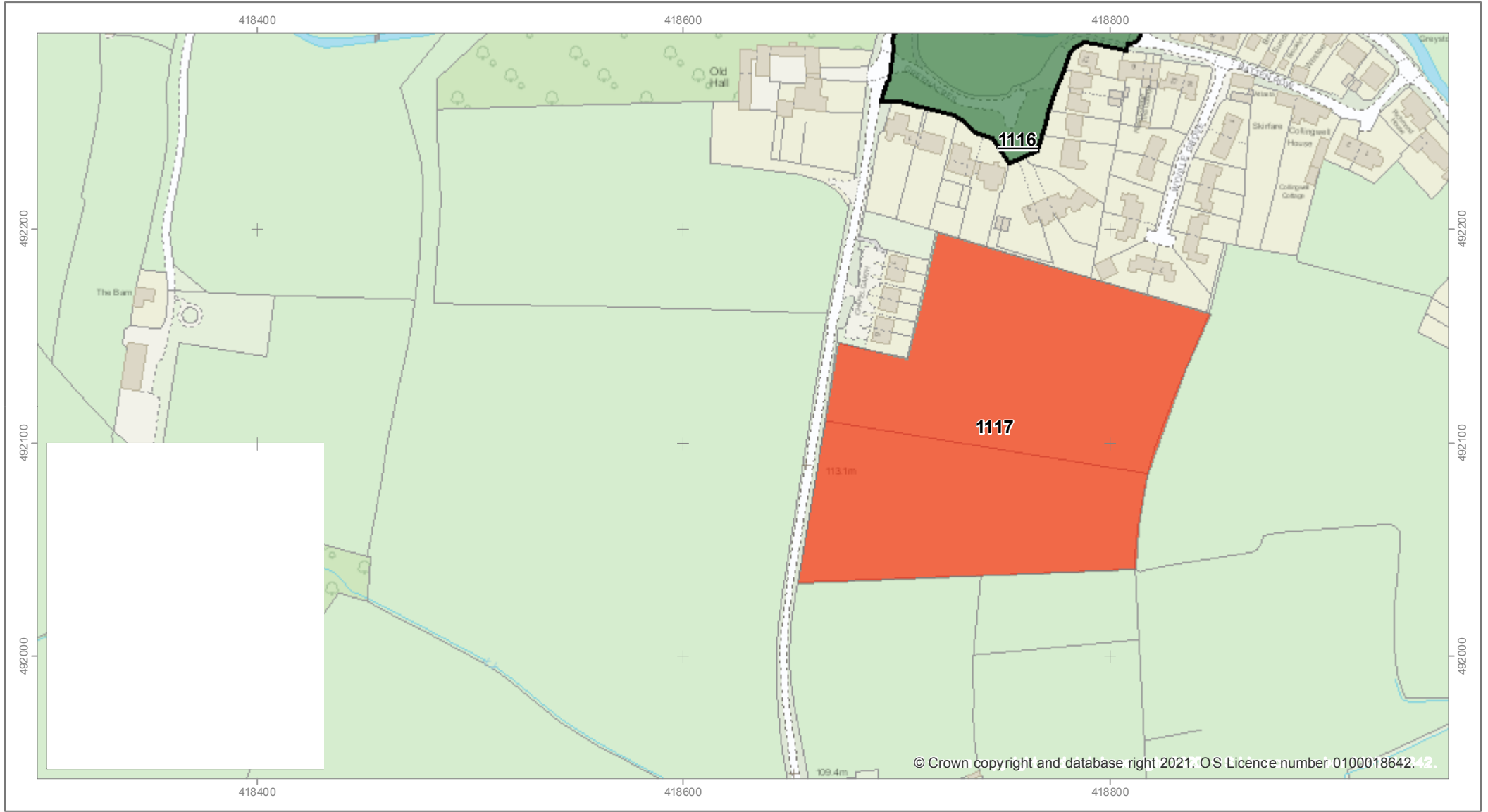


Mercury House, Station Road, DL10 4JX



1117 - Fields South of Greenacres/Wyville Grove and East of Chapel Garth

Scale: 1:2,500



© Crown copyright and database right 2021. OS Licence number 0100018642.42.



1118 - Fields North West of Hunton

Scale: 1:5,000

