

**Leyburn**



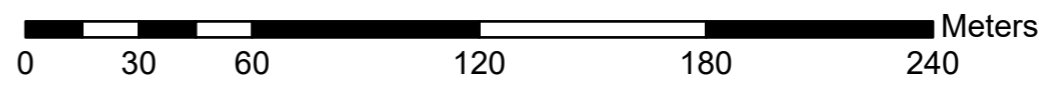
Sources: Esri, HERE, Garmin, Intermap, increment P Corp., GEBCO, USGS, FAO, NPS, NRCAN, GeoBase, IGN, Kadaster NL, Ordnance Survey, Esri Japan, METI, Esri China (Hong Kong), (c) OpenStreetMap contributors, and the GIS User Community

# Development Limits Review

Bellerby

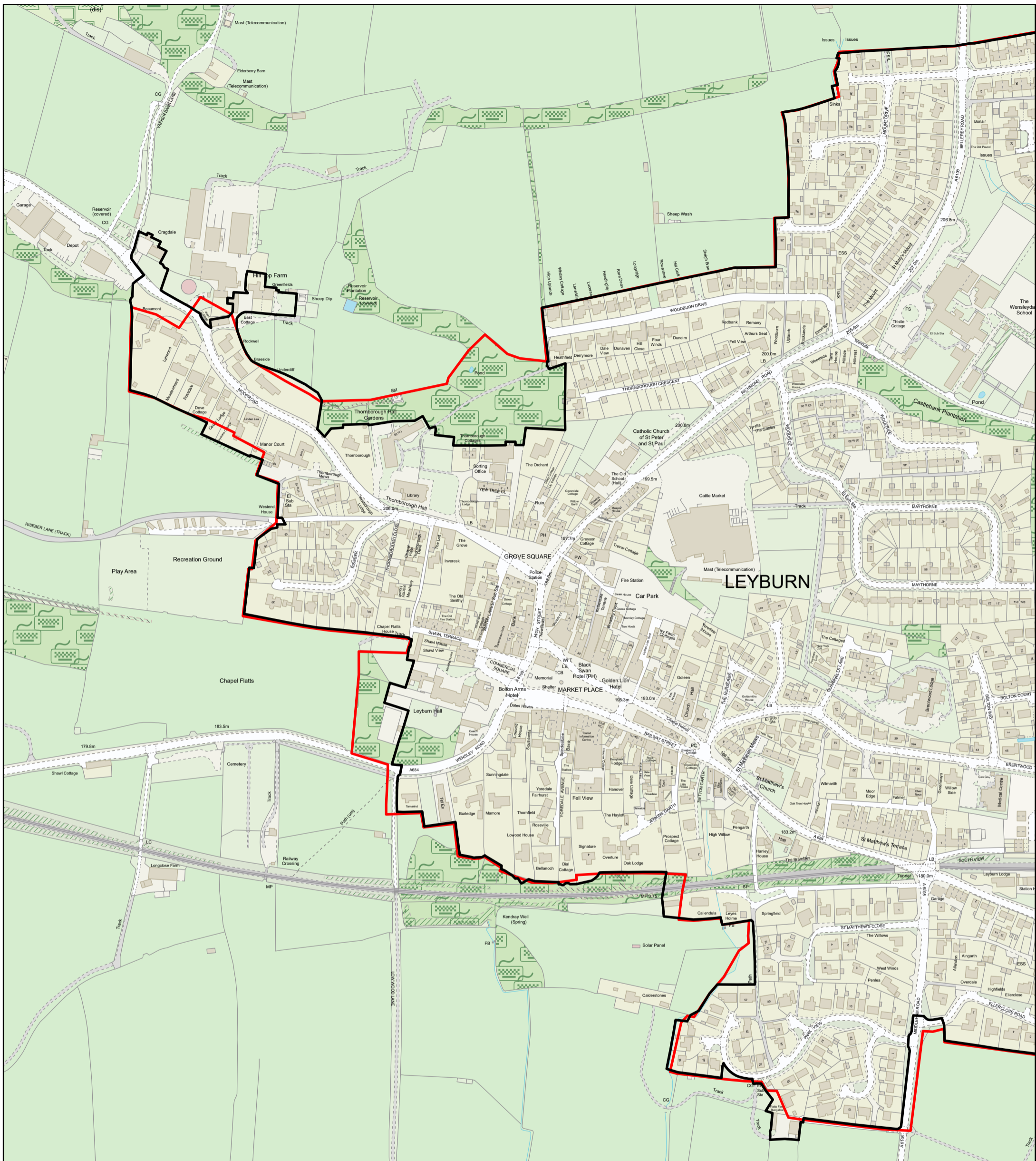
Lower Wensleydale

Scale: 1:2,000



- Proposed Development Limits 2019
- Development Limit Boundaries







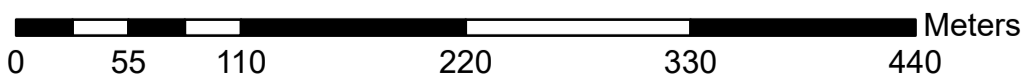
Scale: 1:3,700

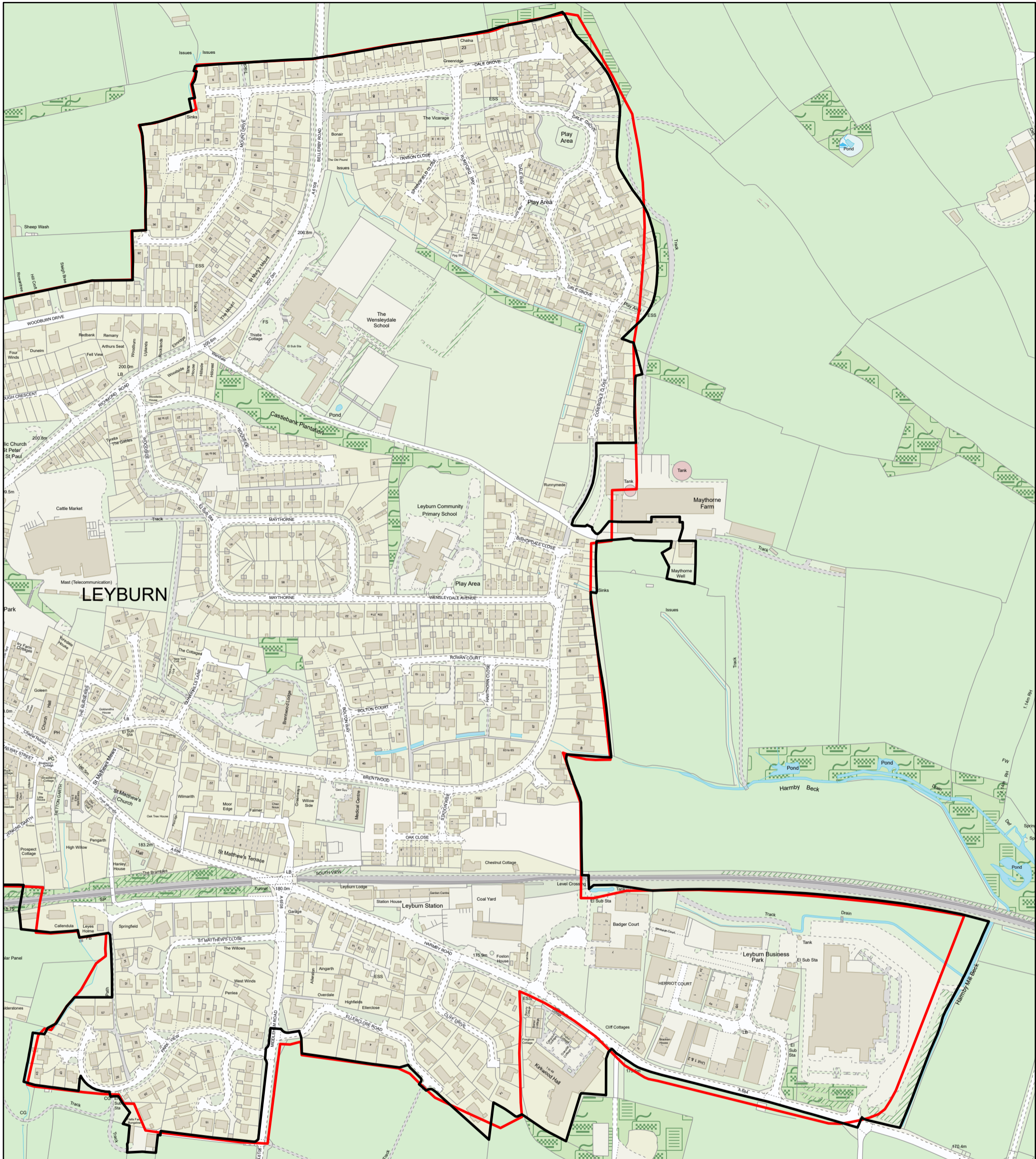
# Development Limits Review

Leyburn

Lower Wensleydale

-  Proposed Development Limits 2019
-  Development Limit Boundaries







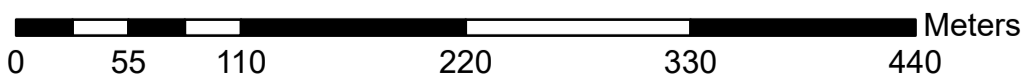
Scale: 1:3,700

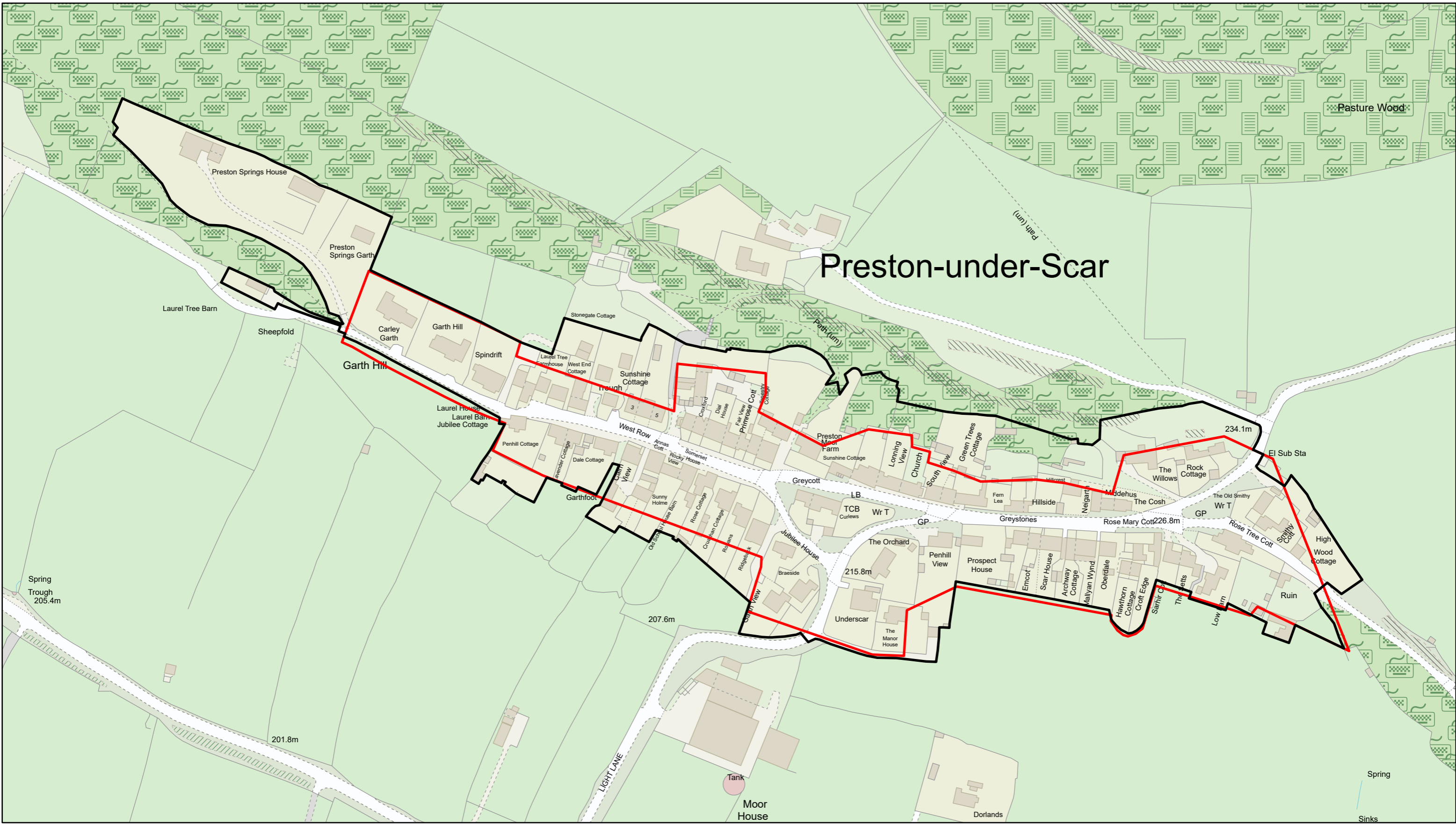
# Development Limits Review

Leyburn

Lower Wensleydale

-  Proposed Development Limits 2019
-  Development Limit Boundaries



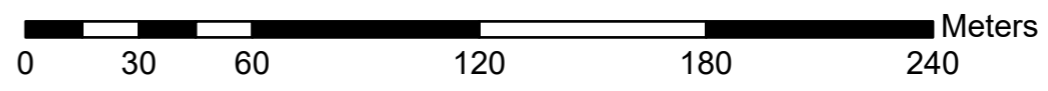


# Development Limits Review

Preston-under-Scar

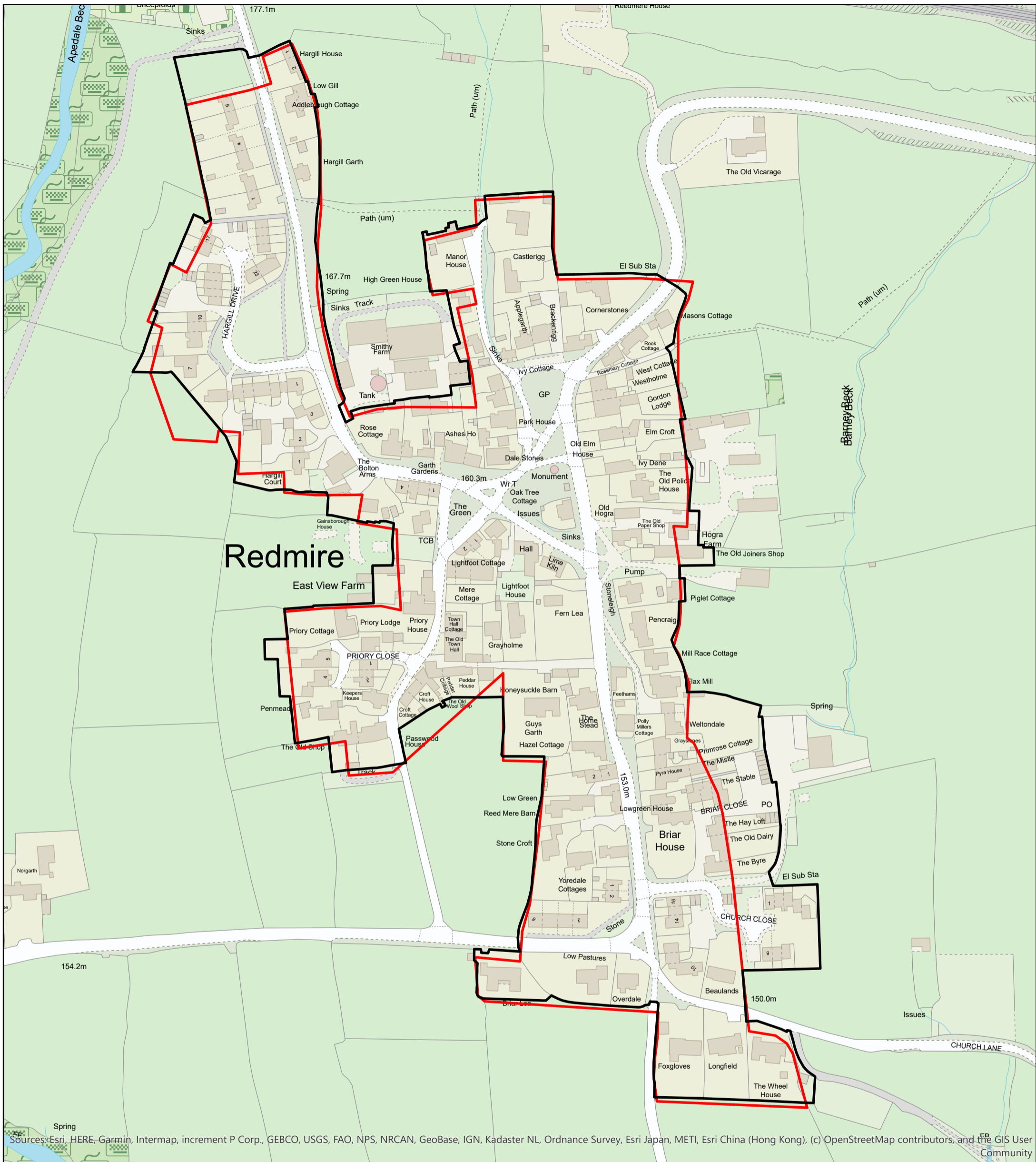
Lower Wensleydale

Scale: 1:2,000



- Proposed Development Limits 2019
- Development Limit Boundaries







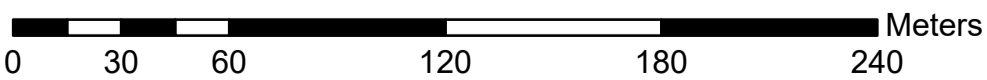
Scale: 1:2,100

# Development Limits Review

Redmire

Lower Wensleydale

-  Proposed Development Limits 2019
-  Development Limit Boundaries





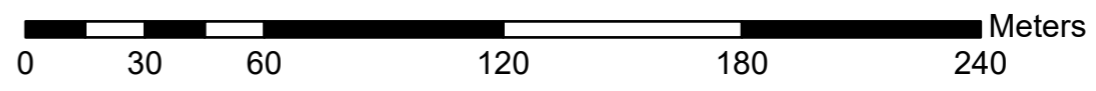
Sources: Esri, HERE, Garmin, Intermap, increment P Corp., GEBCO, USGS, FAO, NPS, NRCAN, GeoBase, IGN, Kadaster NL, Ordnance Survey, Esri Japan, METI, Esri China (Hong Kong), (c) OpenStreetMap contributors, and the GIS User Community

# Development Limits Review

Wensley

Lower Wensleydale

Scale: 1:1,900



- Proposed Development Limits 2019
- Development Limit Boundaries

