







**LEVEL 1
STRATEGIC FLOOD RISK ASSESSMENT**

For
CRAVEN DISTRICT COUNCIL

Select an index map tile to view a
detailed map of the area.

-  Overview Map Tile
-  Council Boundary
-  Motorway
-  A Road
-  B Road
-  Canal
-  Watercourse
-  Urban Area
-  National Park



Index Map 1

