

Site Ref	Maps (page)	FZ2 (SFRA 2017)	FZ3a (SFRA 2017)	FZ3b (SFRA 2017)	Green Infrastructure covering FZ on site?
CN006 (Housing led mixed use)	1	Yes (E & N edges)	Yes (E edge)	Yes (E tip)	No
GA009 (Housing)	2	Yes (SE area)	Yes (SE area)	No	Yes
IN010 (Housing)	3	Yes (SE tip)	Yes (SE tip)	No	No
IN035 (Employment)	4	Yes (SE & NW areas)	Yes (SE & NW areas)	No	No
SC037a (Housing)	5	Yes (E edge)	No	No	No
SC085 (Housing)	6	Yes (N & W edges)	Yes (N & W edges)	No	No
SG014 (Housing)	7	Yes (SE tip)	Yes (SE tip)	No	No
SG060 (Mixed use opportunity)	8	Yes (N edge)	Yes (N edge)	No	No
SK044 (Housing)	9	Yes (E & S areas)	Yes (NW & E edges)	No	No
SK049 (Employment)	10	Yes (whole)	No	Yes (Majority)	No
SK061 (Housing)	11	Yes (W area)	Yes (W area)	No	Yes
SK088 (Housing)	12	Yes (S area)	Yes (S area)	Yes (SW tip)	Yes
SK094 (Housing)	13	Yes (majority)	Yes (N & E areas)	Yes (N, W & S areas)	Yes
SK101 (Housing)	14	No	Yes (W edge, small area)	No	Yes
SK113 (Employment)	15	Yes (SE area)	Yes (SE area)	No	No
SK139 (Mixed use opportunity)	16	Yes (majority)	Yes (E & W areas)	Yes (W area)	No
SK140 (Mixed use opportunity)	17	Yes (majority)	Yes (N area)	Yes (NE tip)	No

edge = FZ along boundary of site

area = part of site in FZ, under half

half = approximately half of site in FZ


majority = more than half of site in FZ

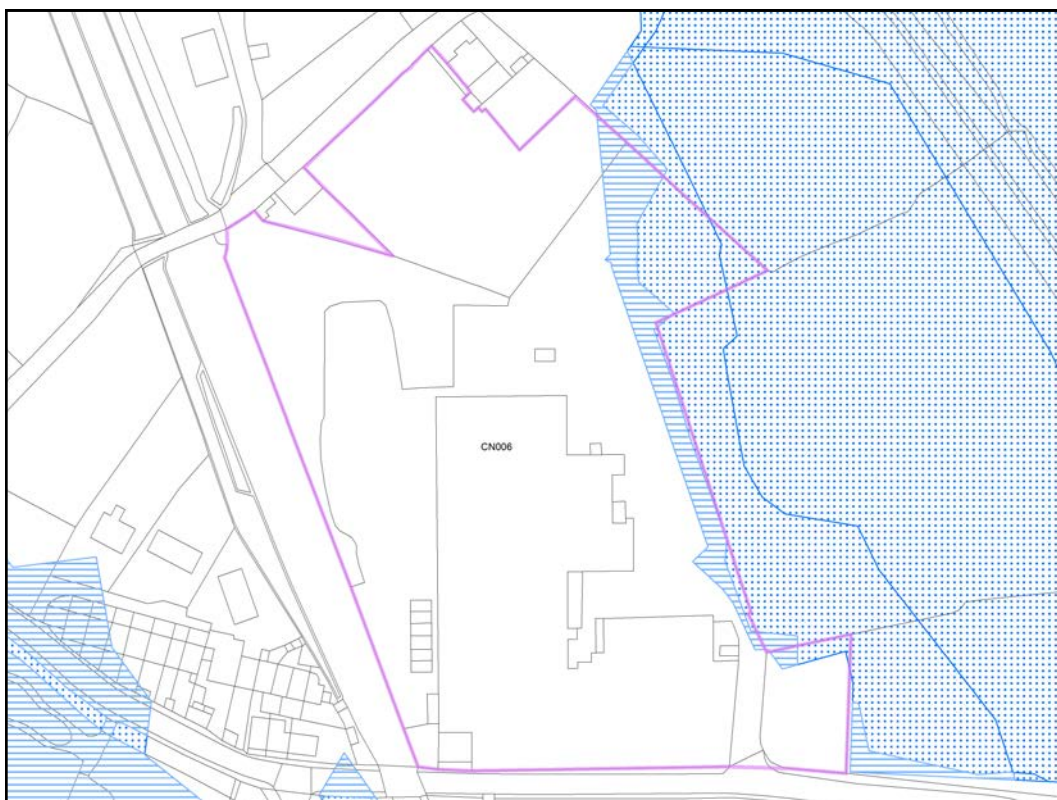
whole = whole site in FZ (no FZ1)



CN006—Station Works, north of Cononley Lane, Cononley

Flood Zones (SFRA 2017)



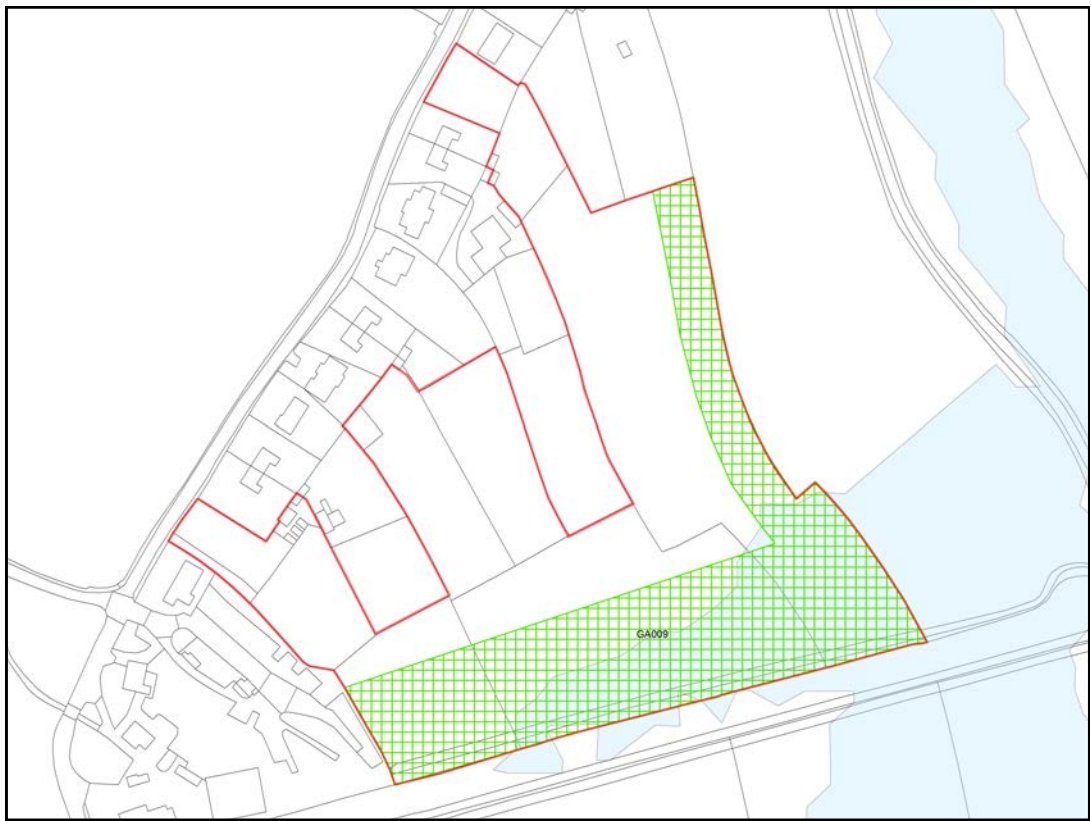
 Flood Zone 2





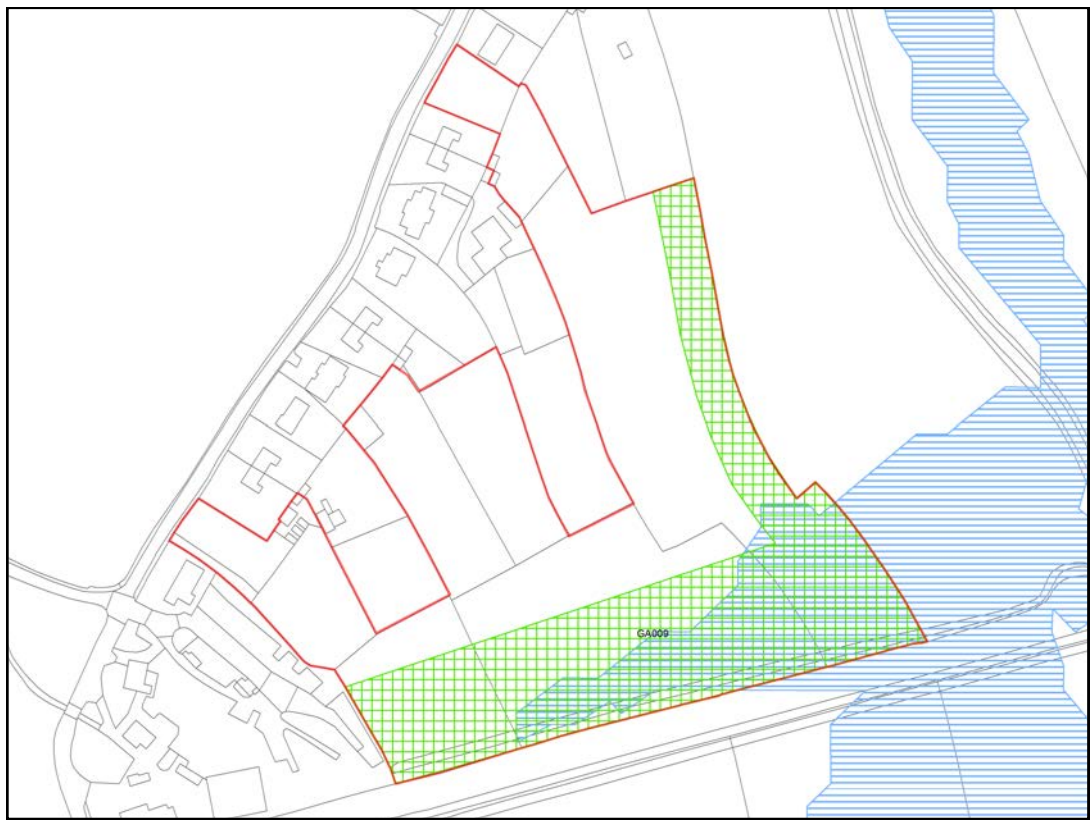
 Flood Zone 3a
 Flood Zone 3b



GA009—Land off Eshton Road, north of canal, Gargrave

Flood Zones (SFRA 2017)



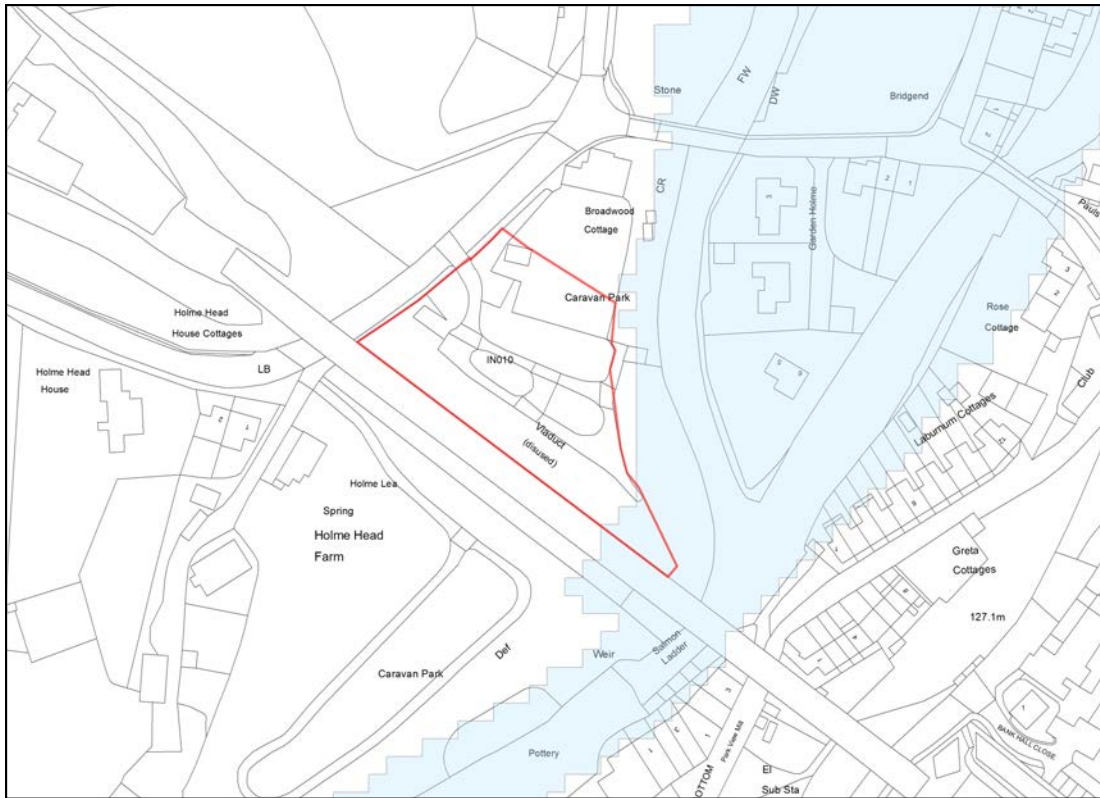
-  Flood Zone 2
-  Green Infrastructure



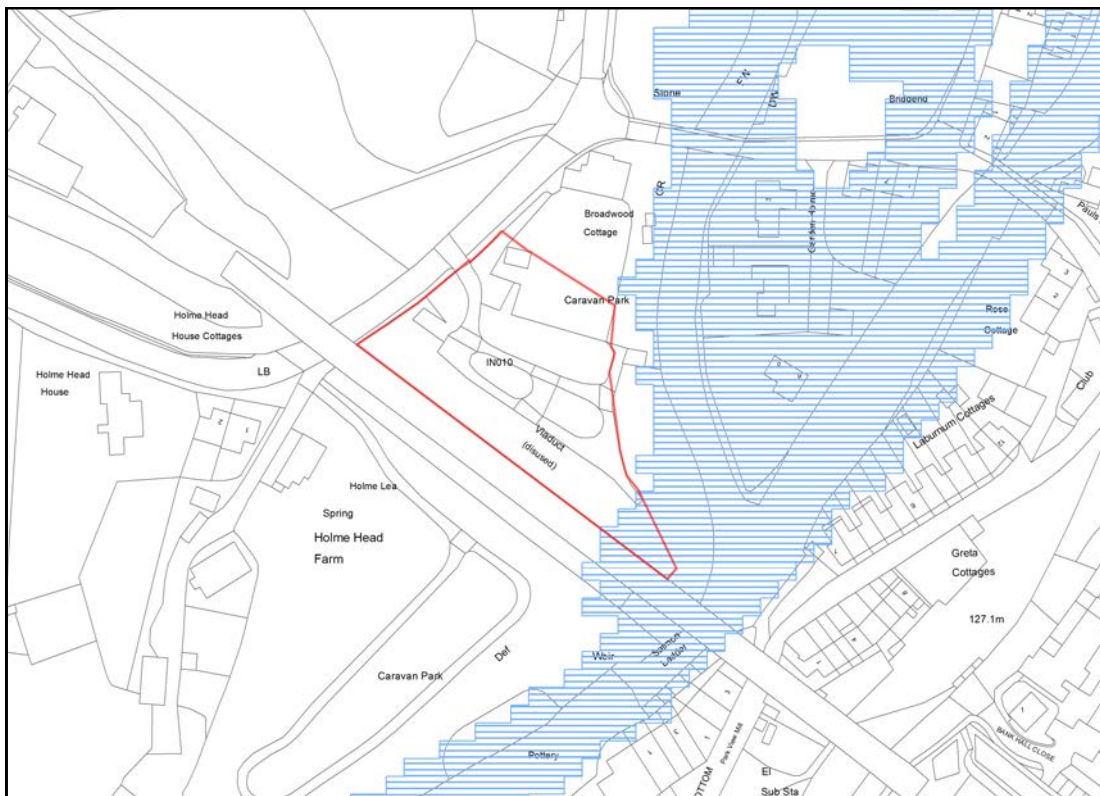
-  Flood Zone 3a
-  Green Infrastructure

IN010—Caravan Park, north of River Greta, Ingleton

Flood Zones (SFRA 2017)

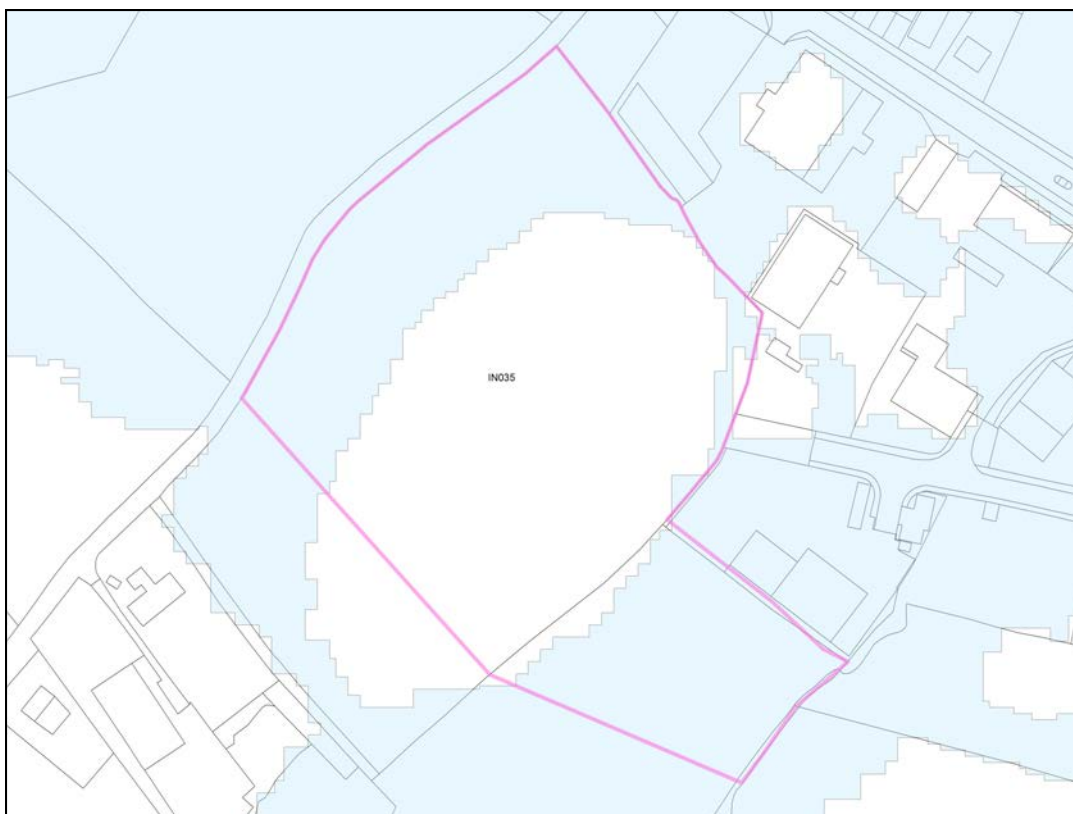


Flood Zone 2

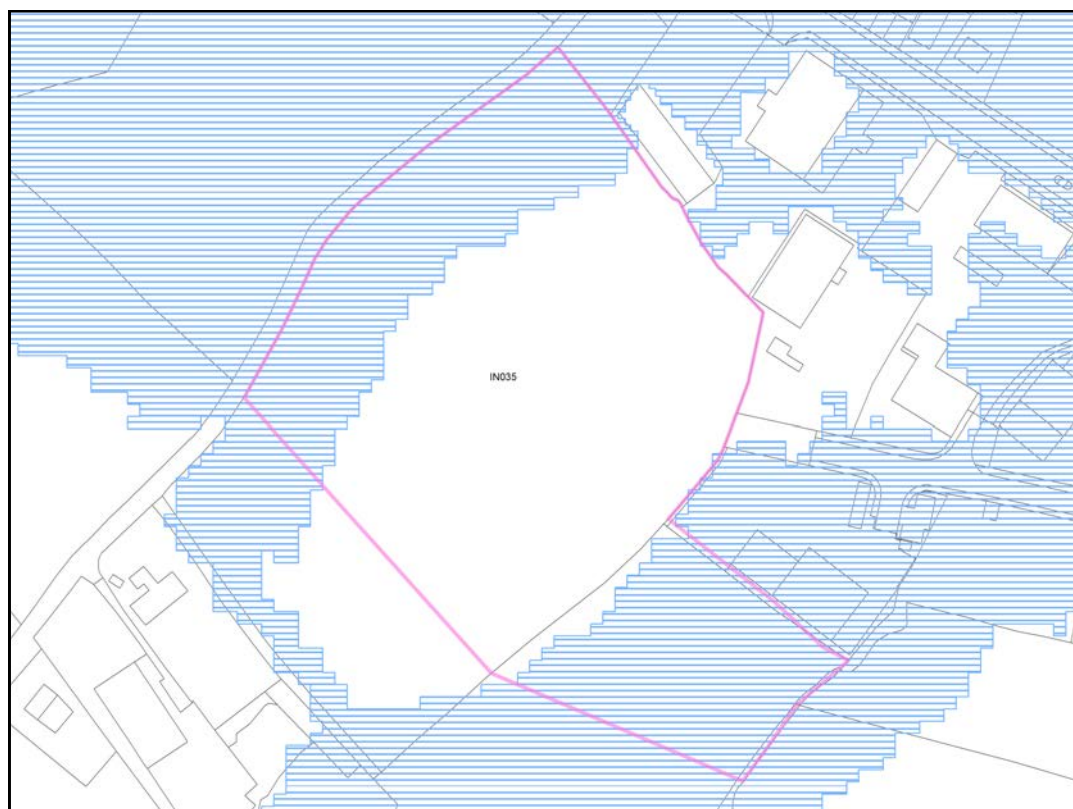


Flood Zone 3a

IN035—Between industrial estate off New Road and Tatterthorn Lane, Ingleton Flood Zones (SFRA 2017)



Flood Zone 2



Flood Zone 3a

SC037a—Land at Ashfield Farm, Skipton Road, Cross Hills

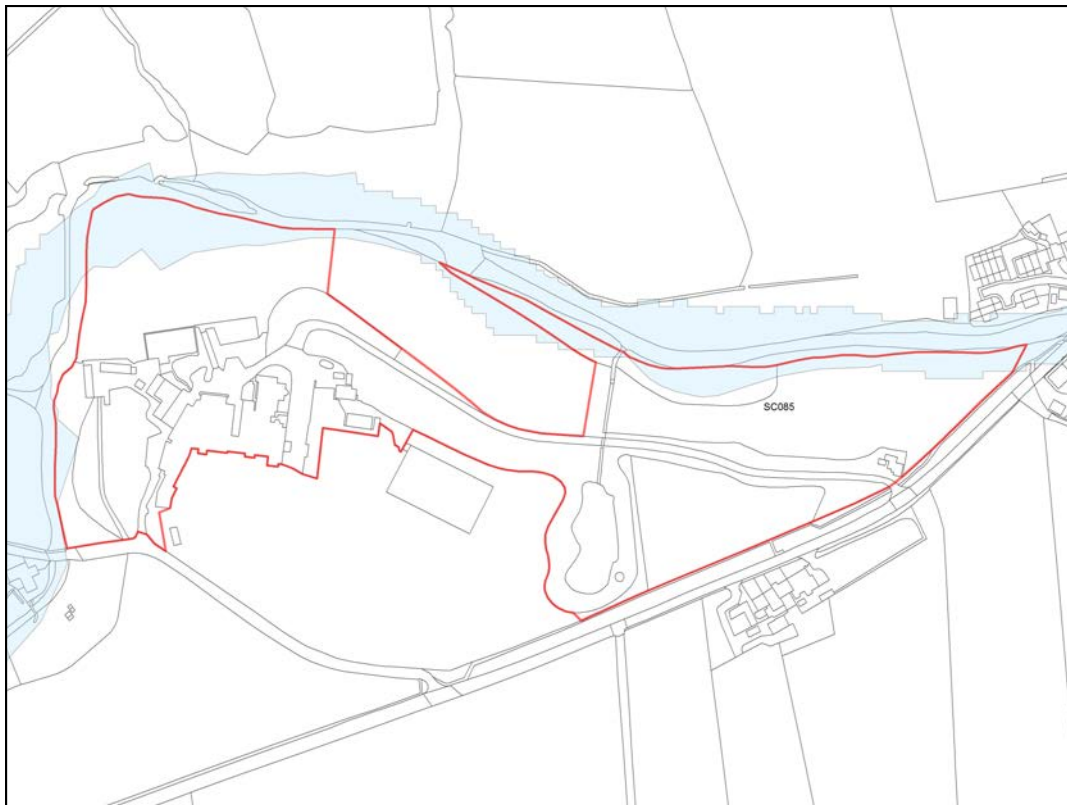
Flood Zones (SFRA 2017)



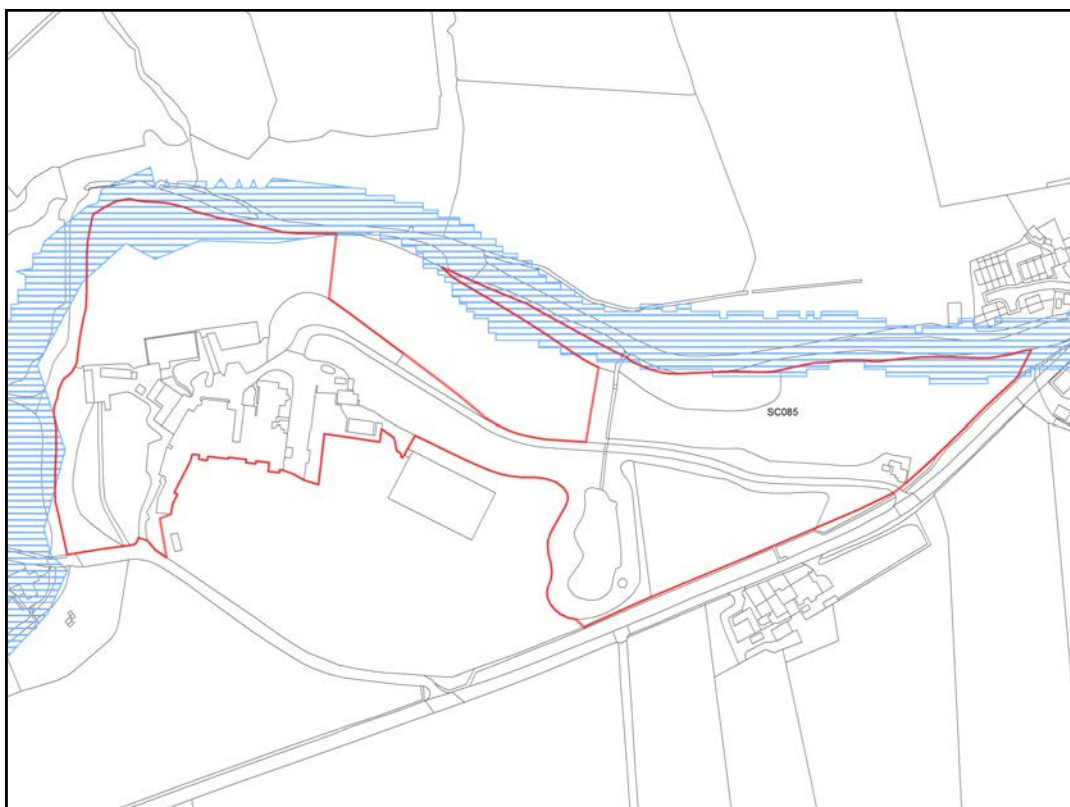
Flood Zone 2

SC085—Land at Malsis, Glusburn

Flood Zones (SFRA 2017)



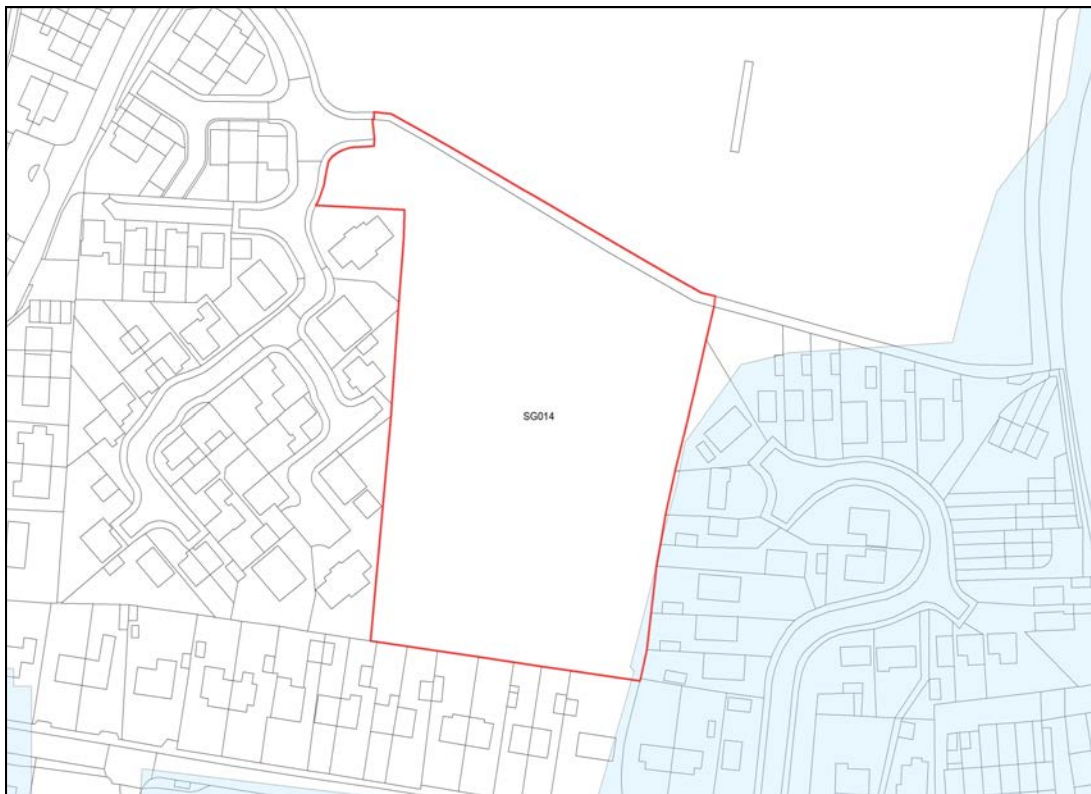
Flood Zone 2



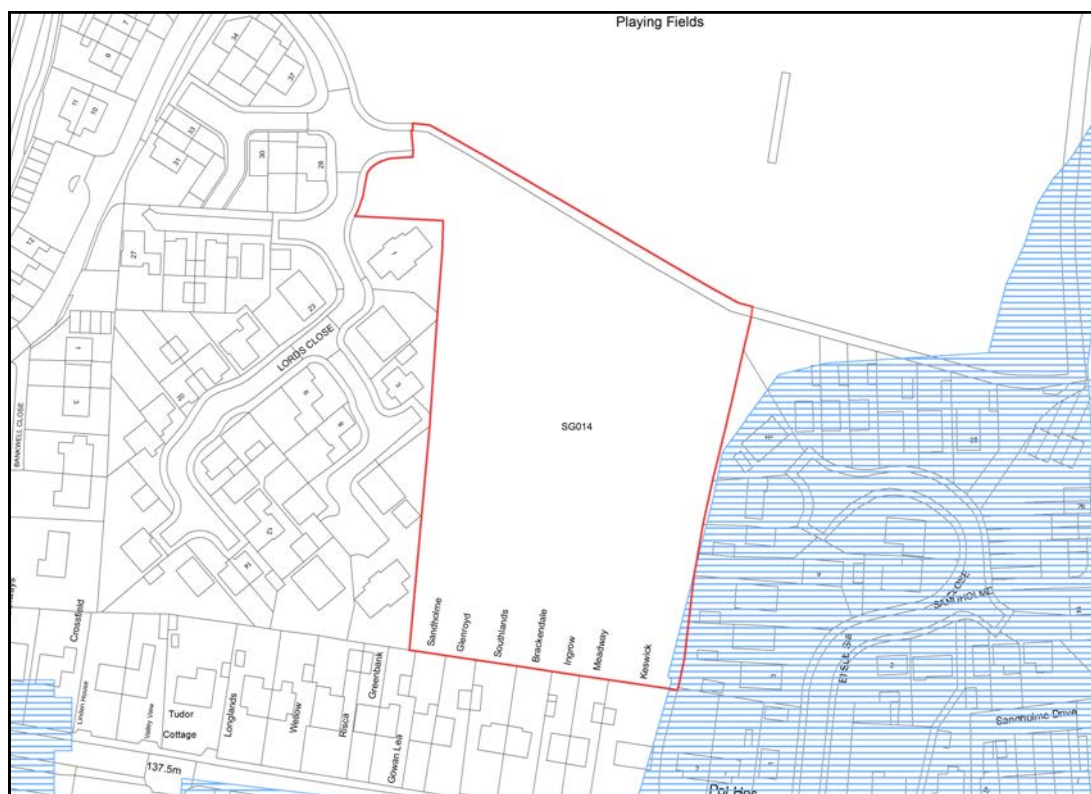
Flood Zone 3a

SG014—Land at Lord’s Close, Giggleswick

Flood Zones (SFRA 2017)



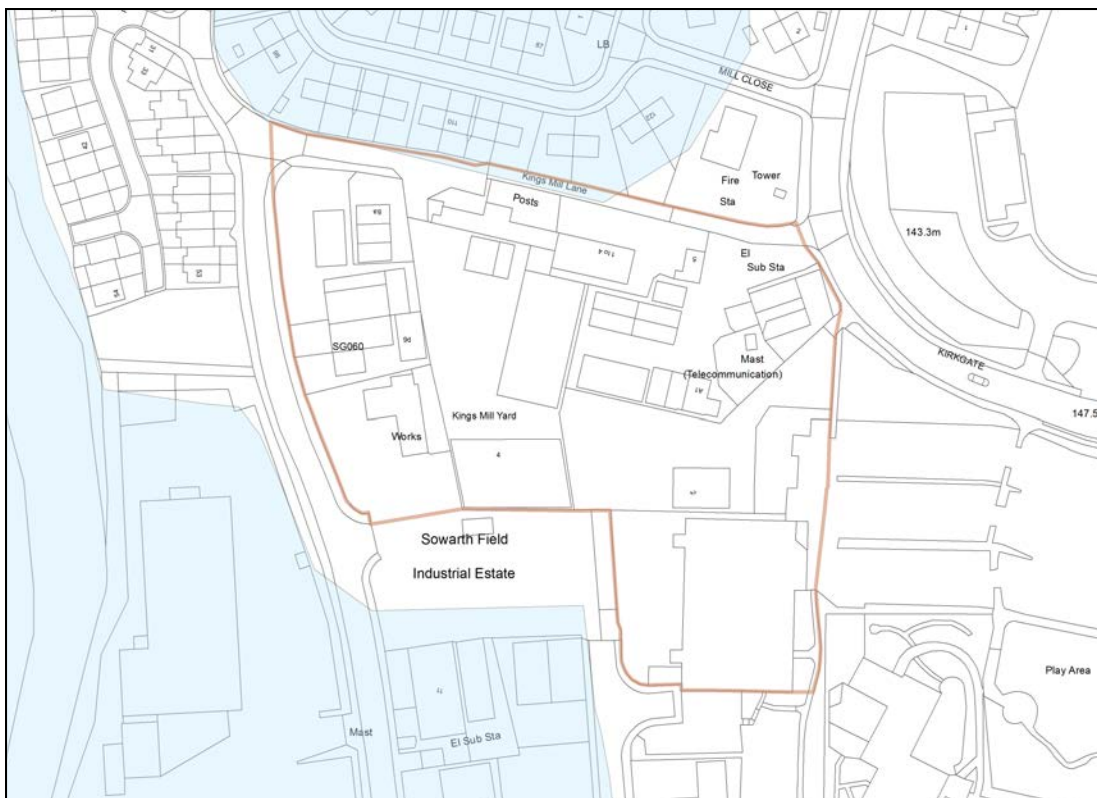
Flood Zone 2



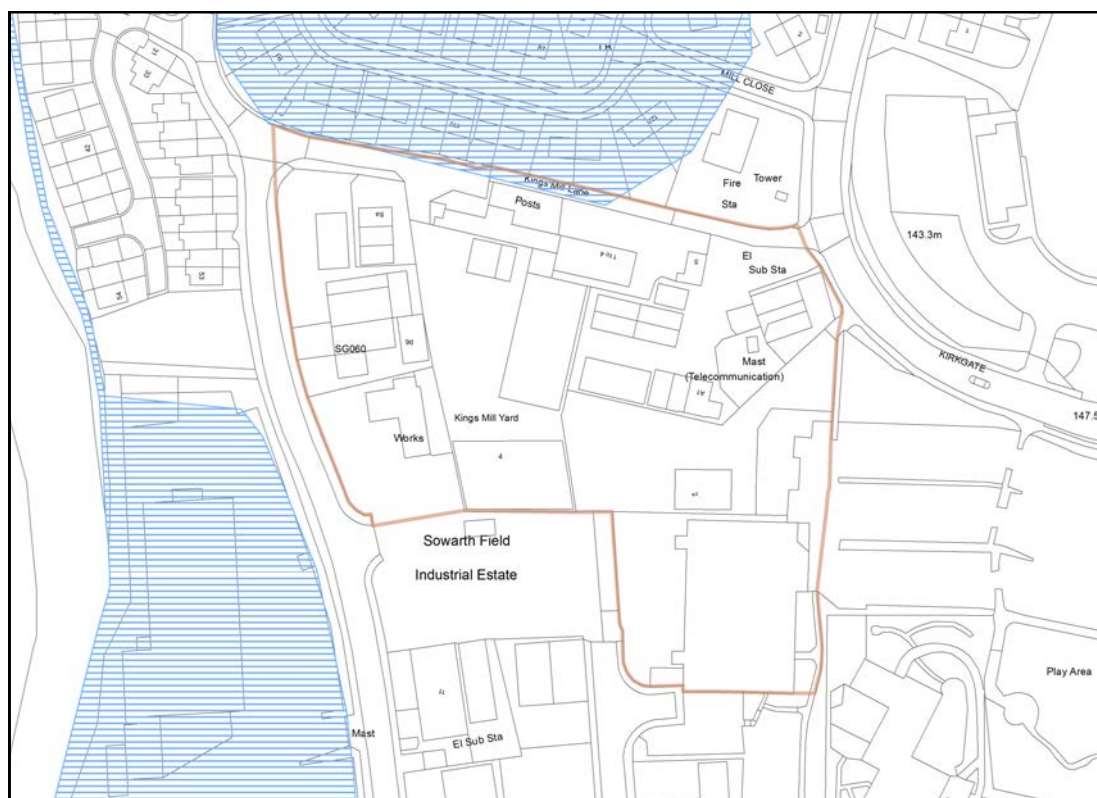
Flood Zone 3a

SG060—Northern part of Sowarth Industrial Estate, Settle

Flood Zones (SFRA 2017)



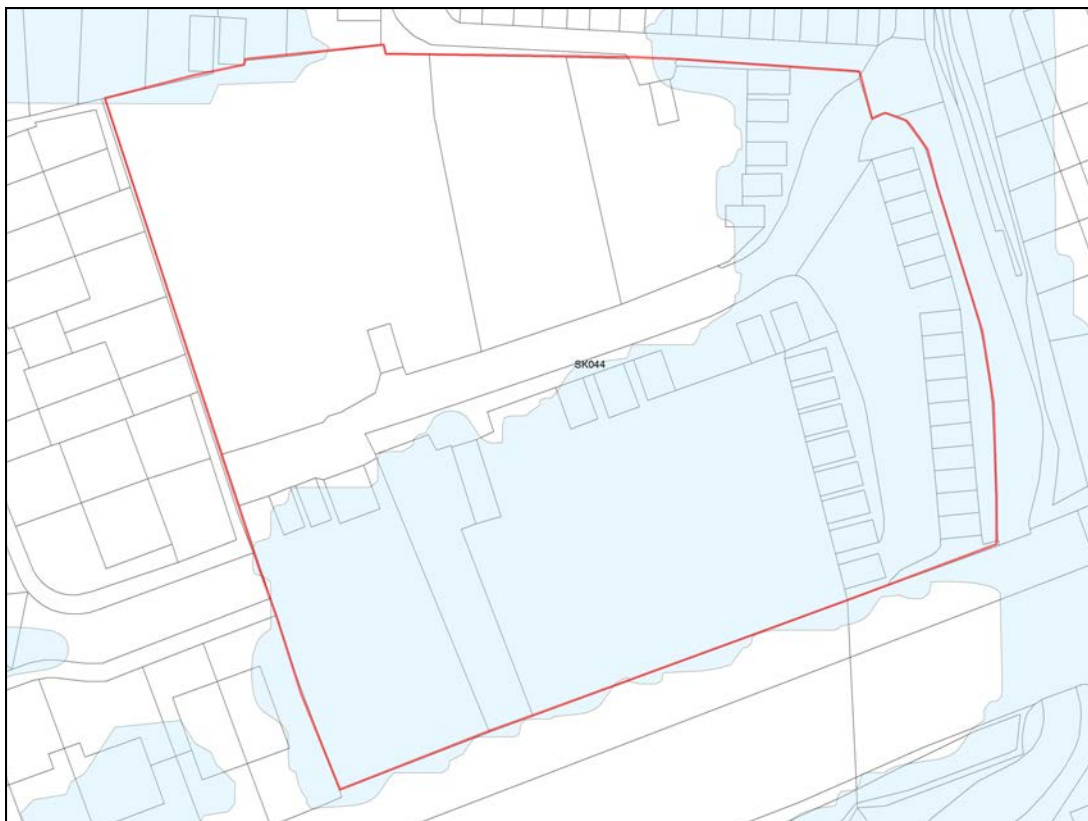
Flood Zone 2



Flood Zone 3a

SK044—Former allotments and garages, Broughton Road, Skipton

Flood Zones (SFRA 2017)



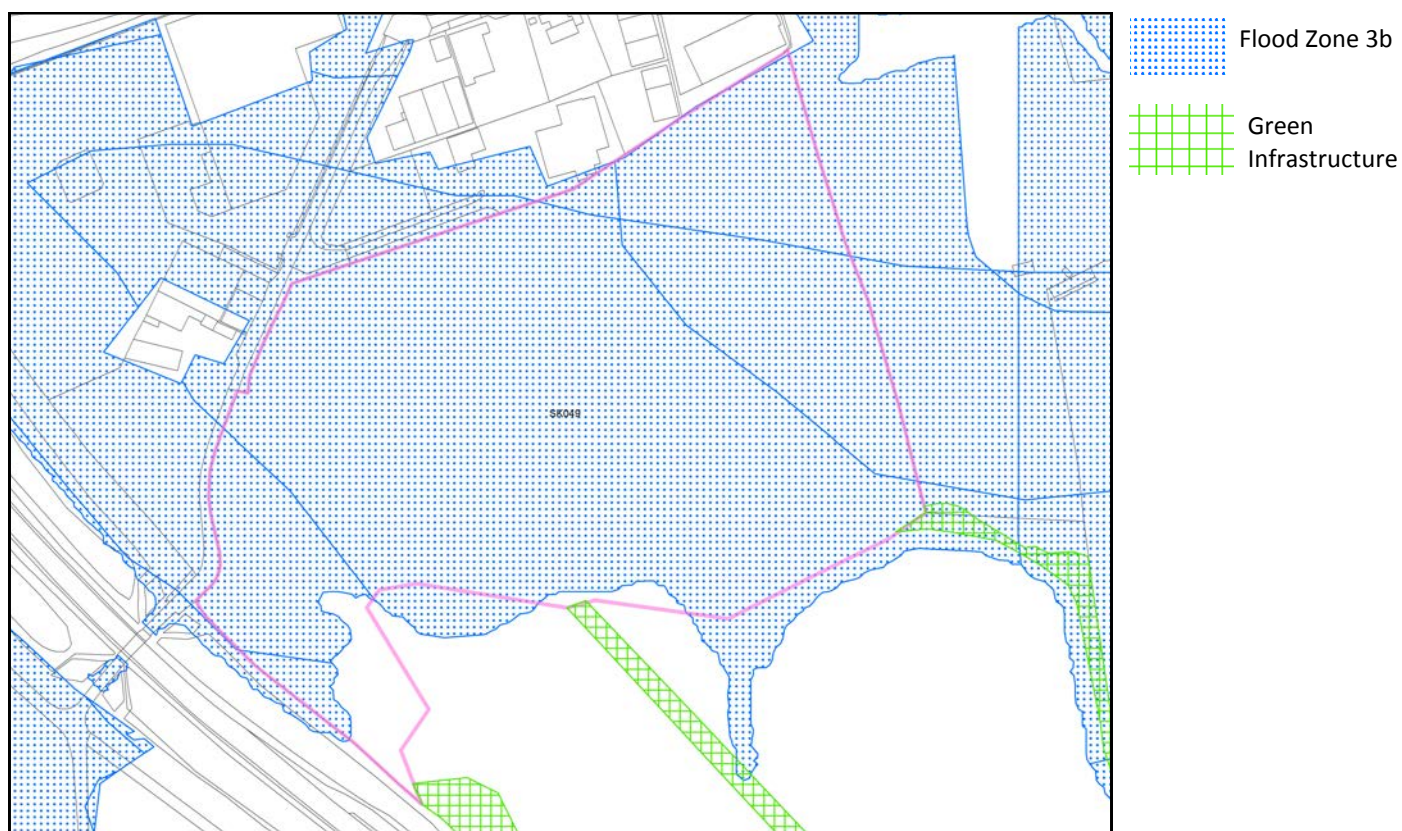
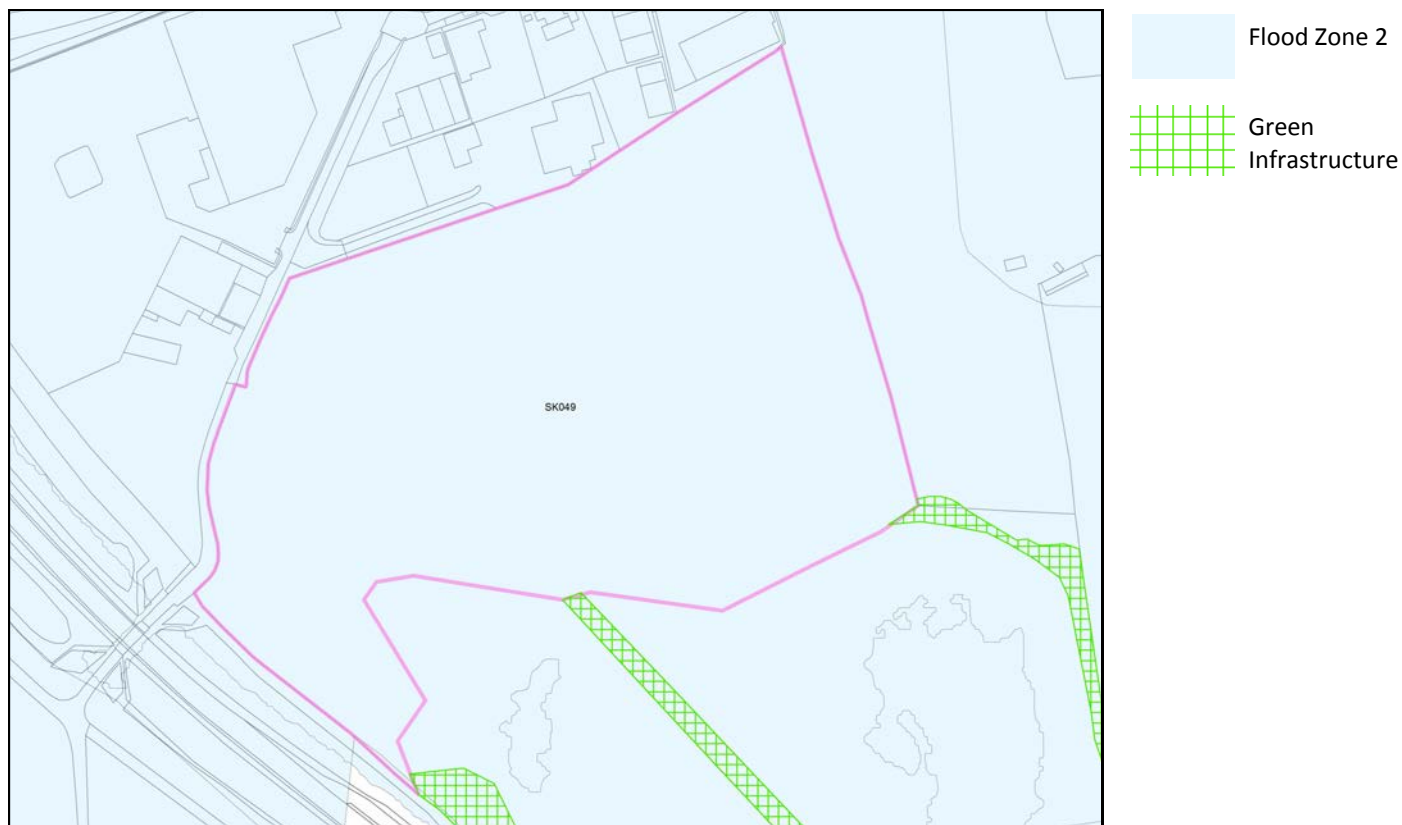
Flood Zone 2



Flood Zone 3a

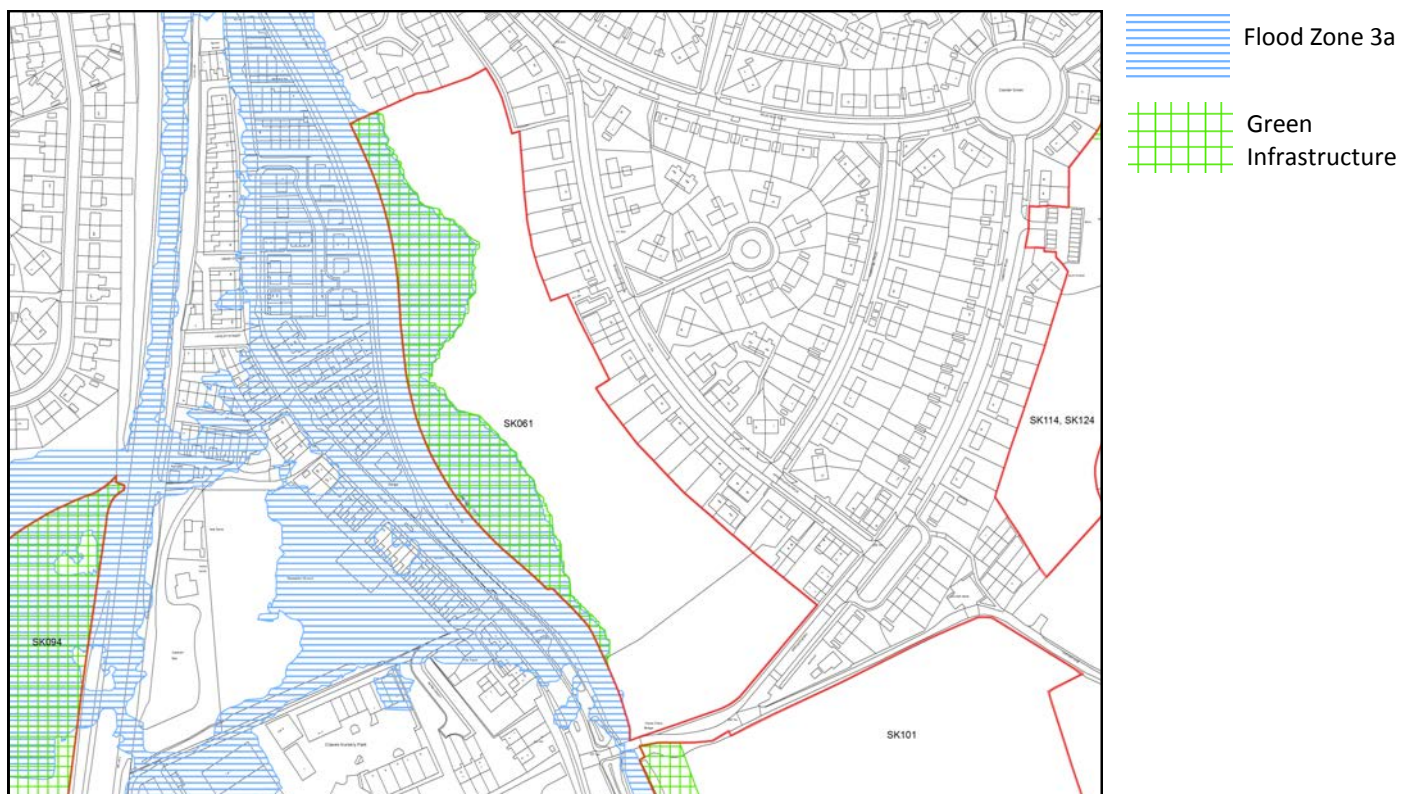
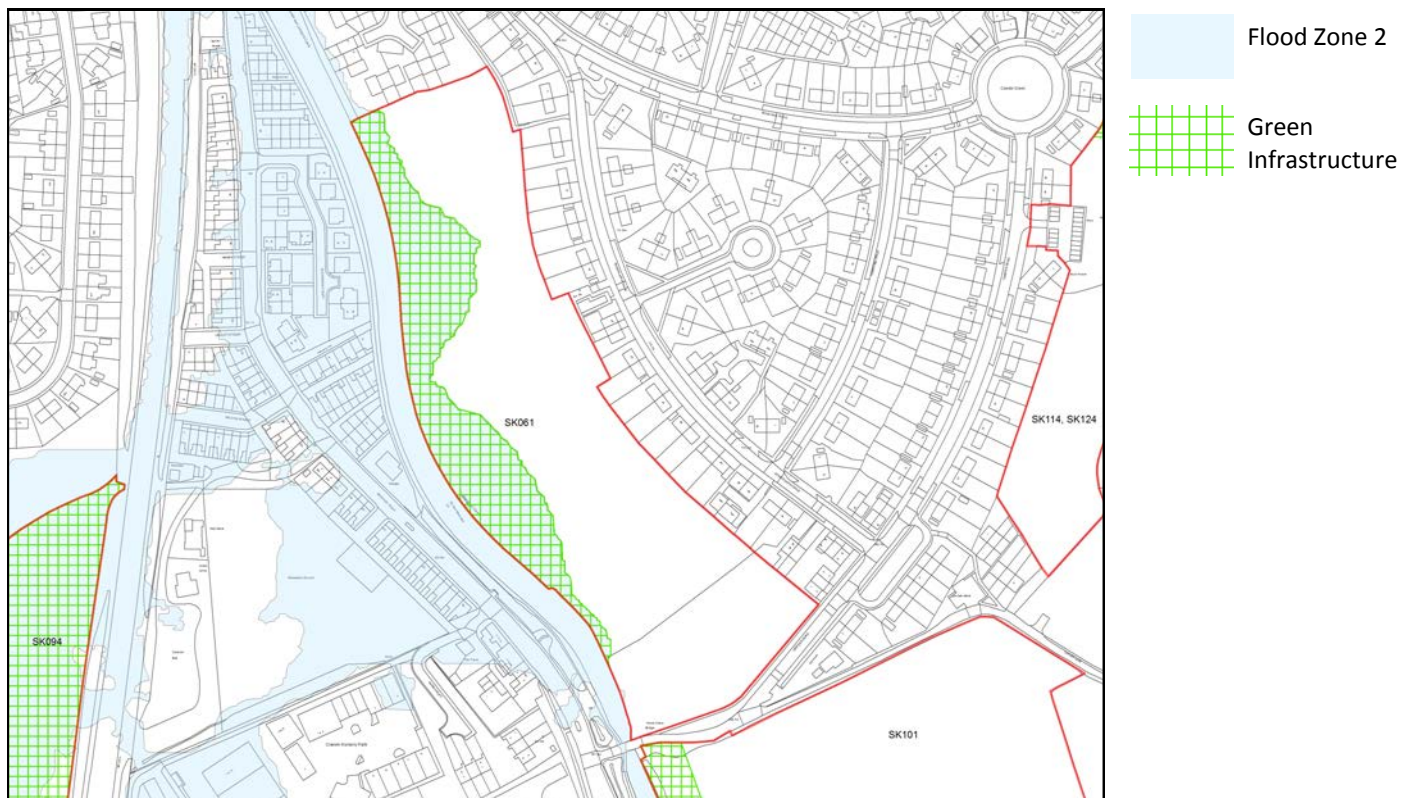
SK049—Land east of Skipton Bypass, Skipton

Flood Zones (SFRA 2017)



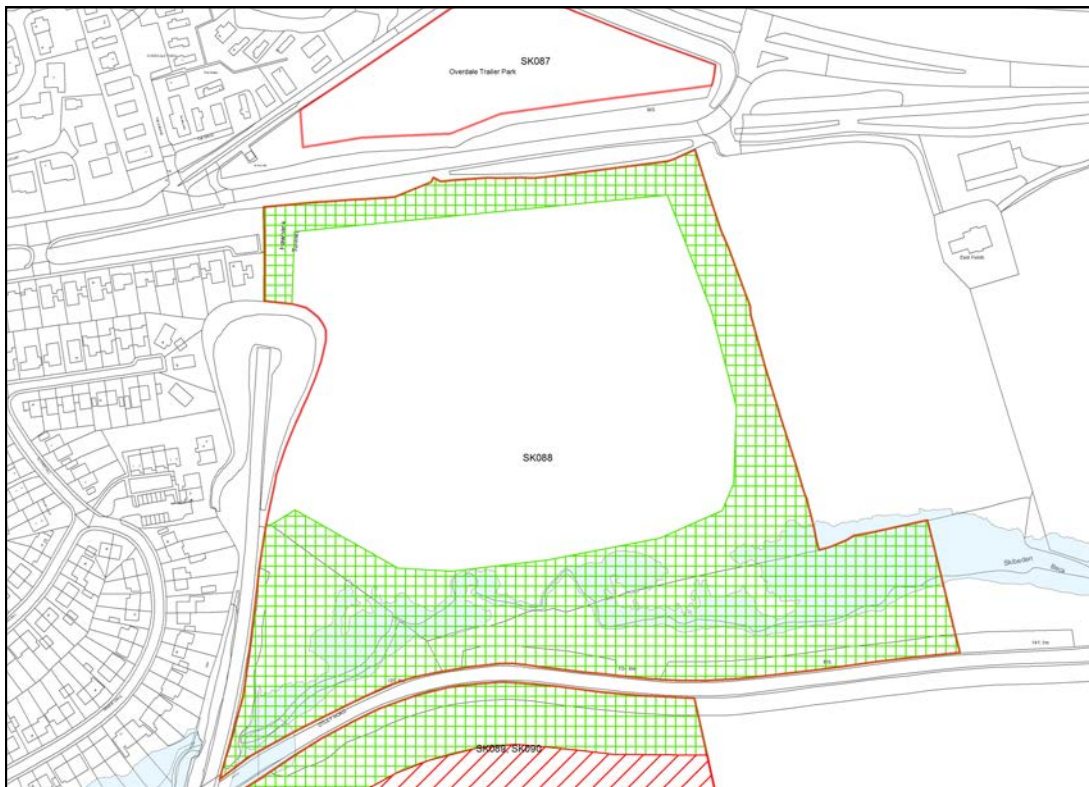
SK061—East of canal, west of Sharphaw Avenue, Skipton

Flood Zones (SFRA 2017)



SK088—Hawbank Fields, north of Otley Road and south of A6131, Skipton

Flood Zones (SFRA 2017)



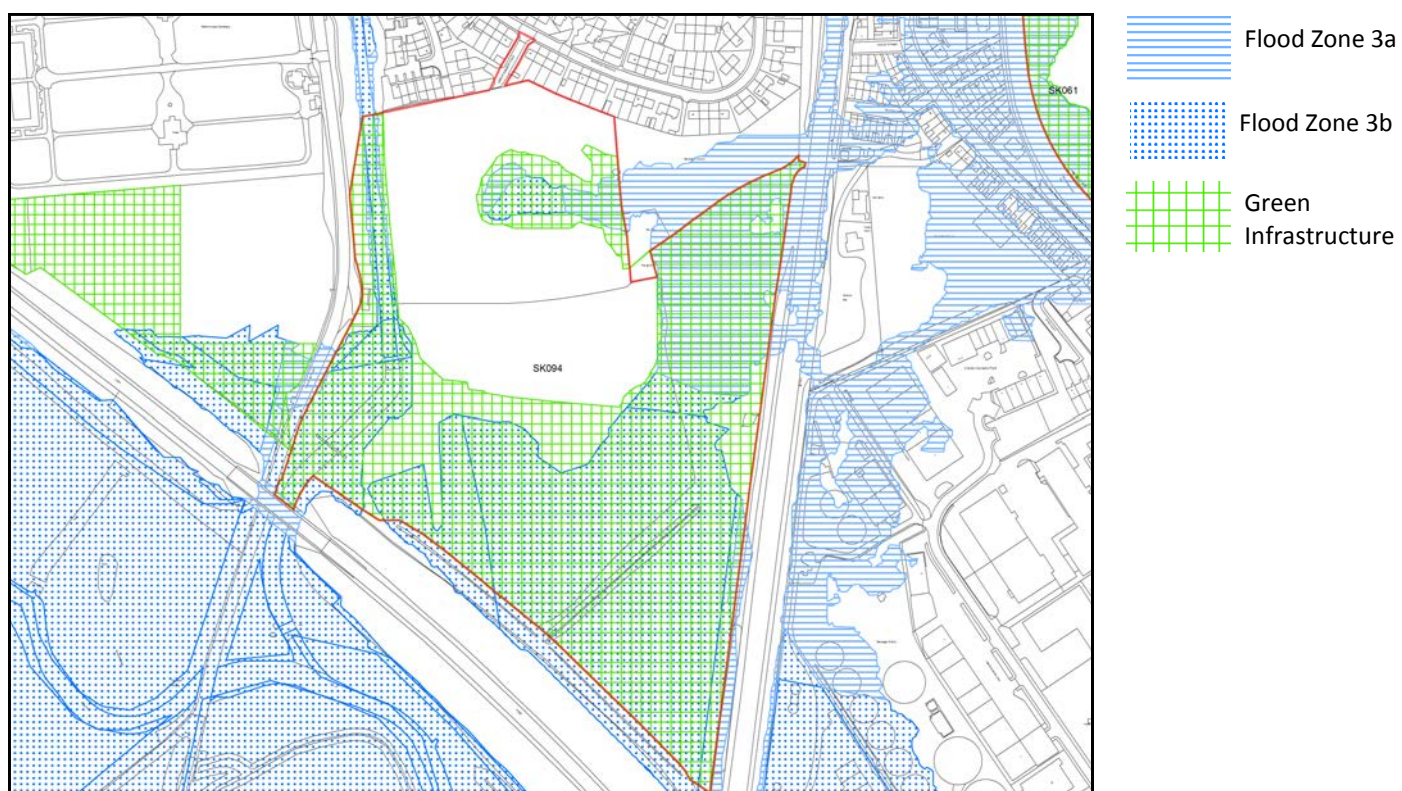
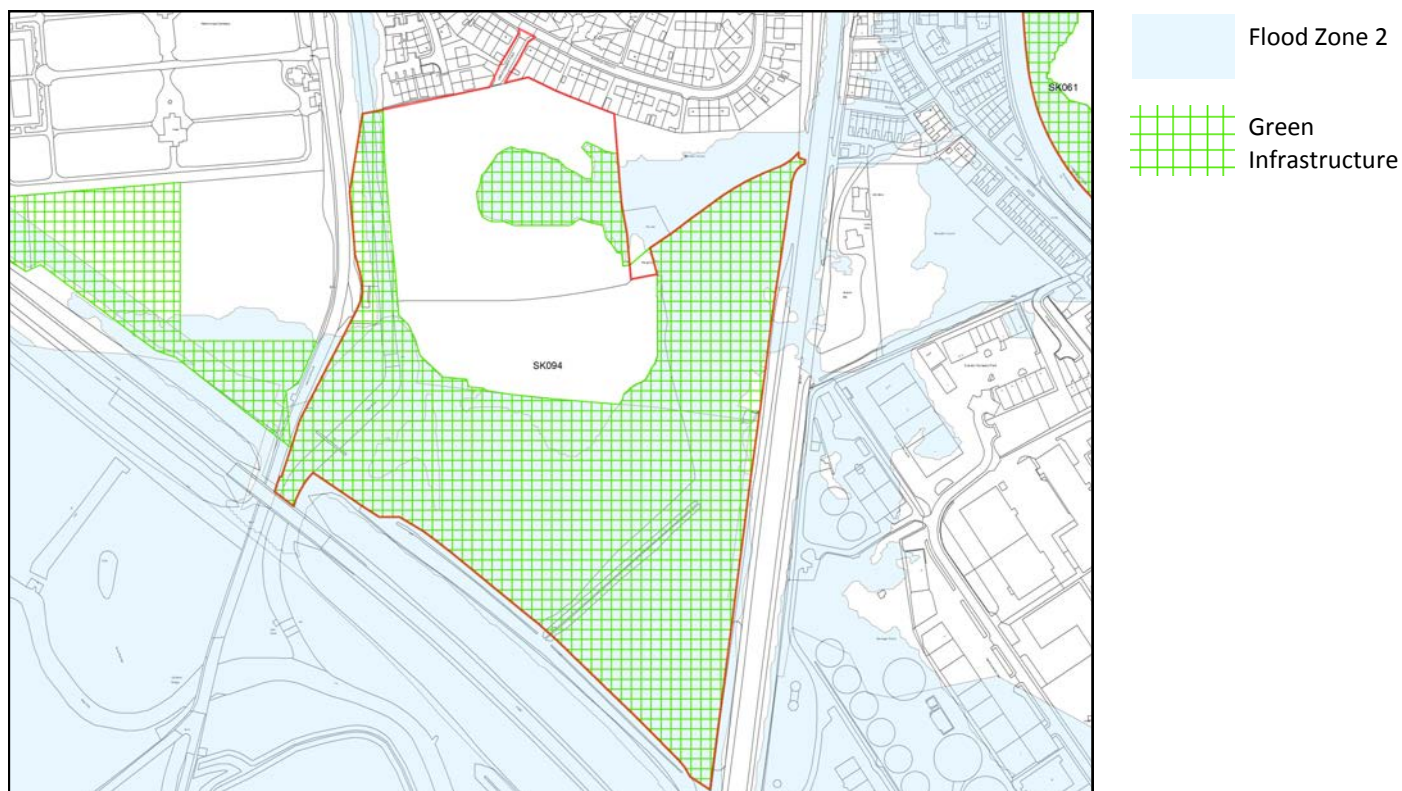
- Flood Zone 2
- Green Infrastructure



- Flood Zone 3a
- Flood Zone 3b
- Green Infrastructure

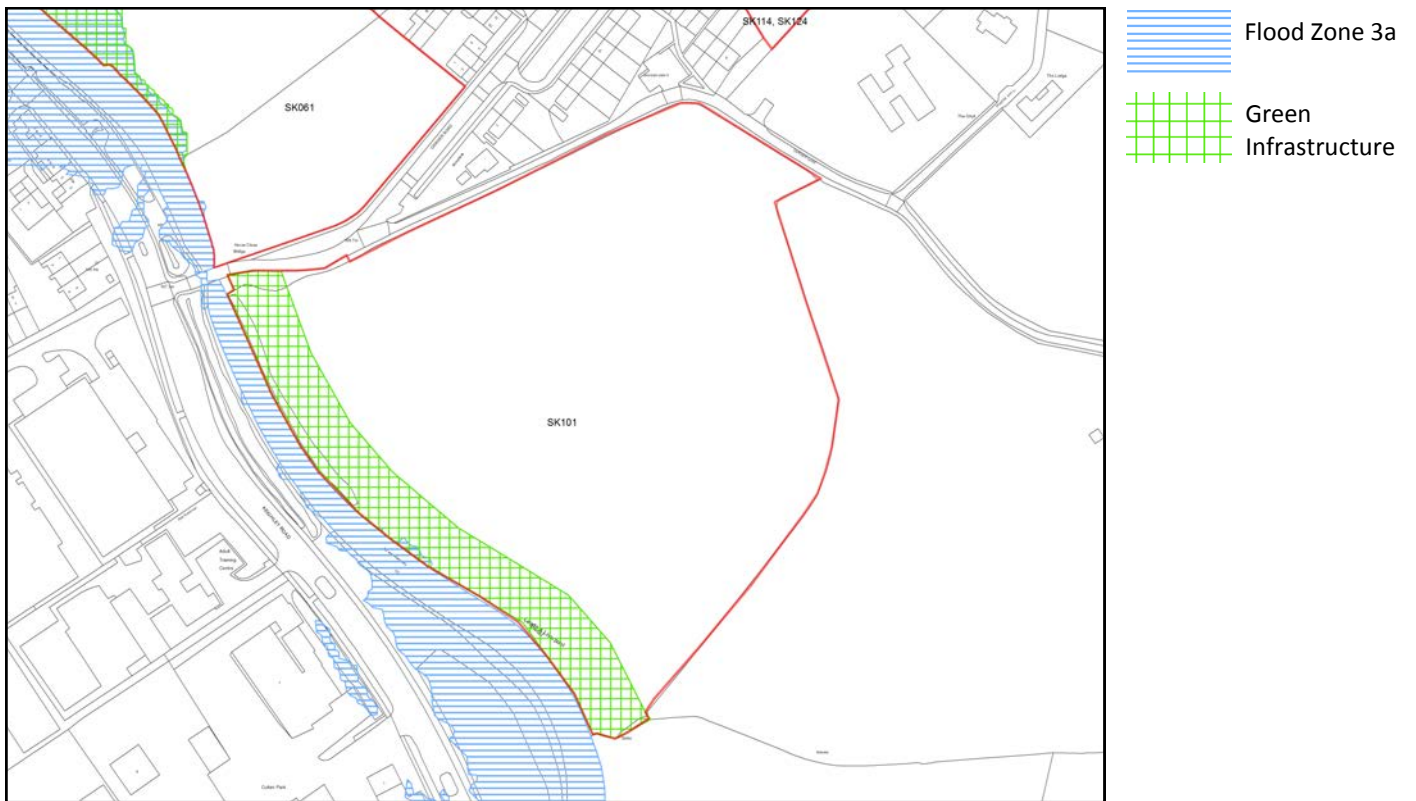
SK094—Land bounded by Carleton Road, railway line and A629, Skipton

Flood Zones (SFRA 2017)



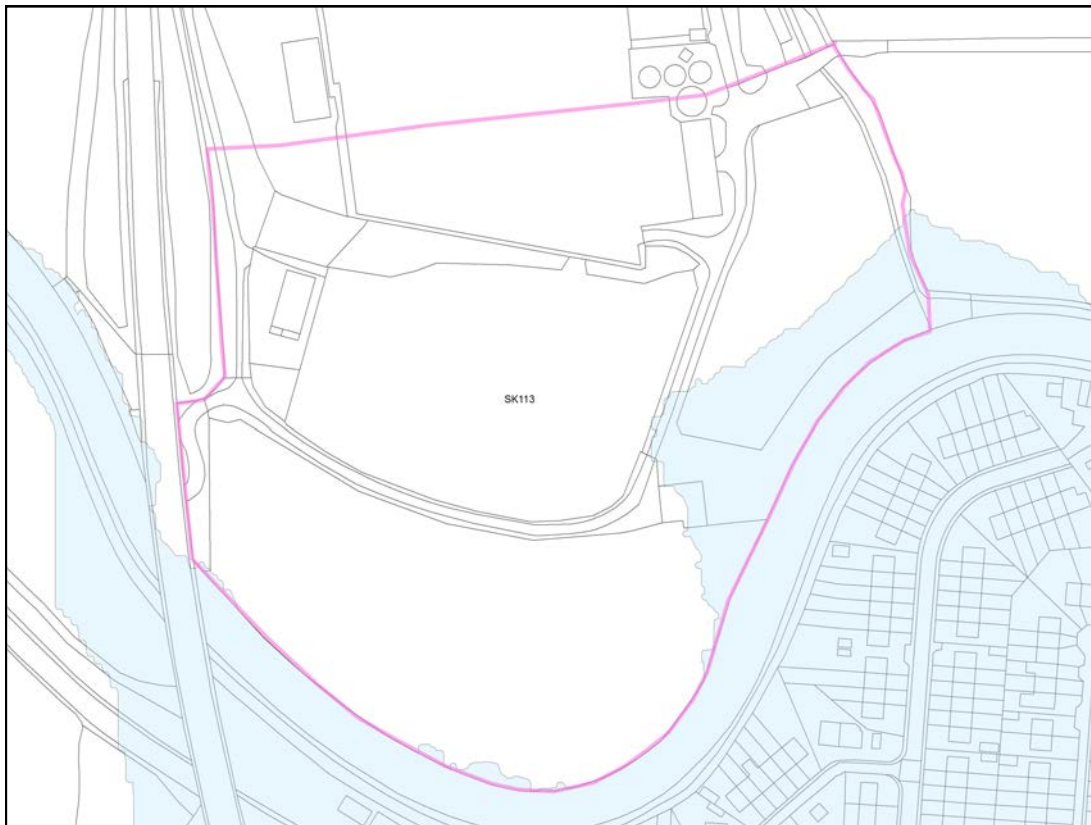
SK101—East of Keighley Road and south of Cawder Lane, Skipton

Flood Zones (SFRA 2017)

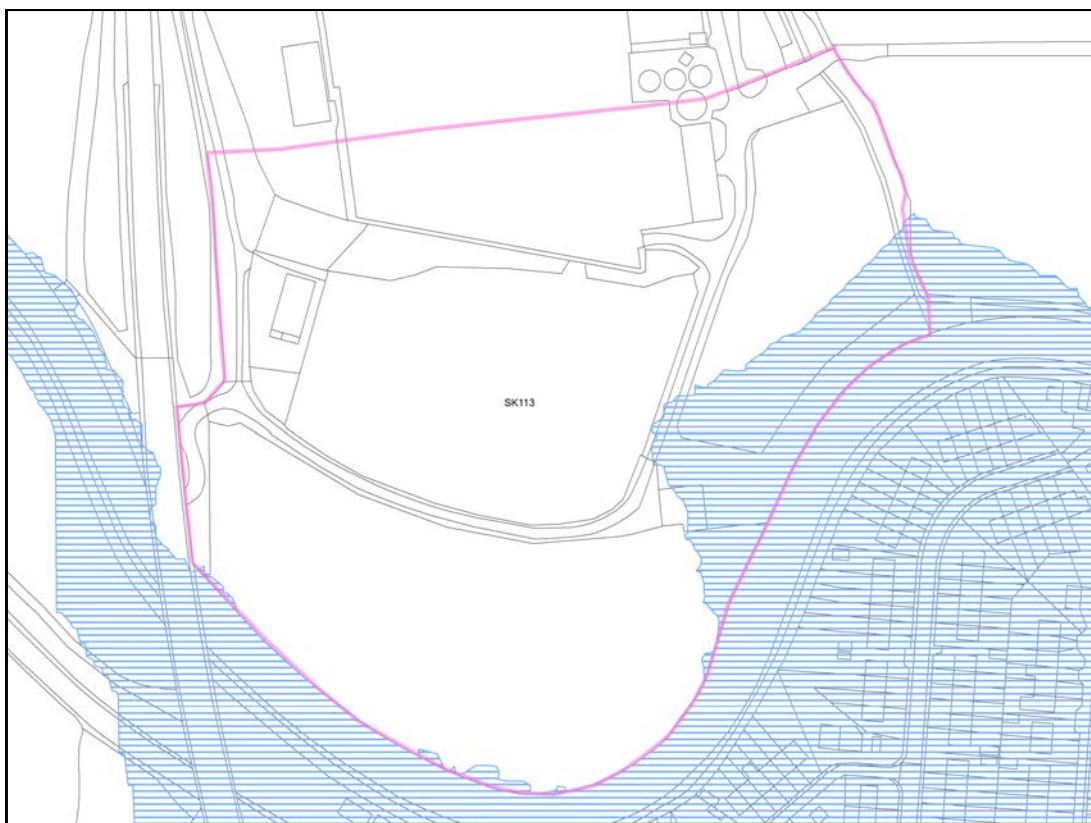


SK113—Land south of Skipton Auction Mart, Skipton

Flood Zones (SFRA 2017)



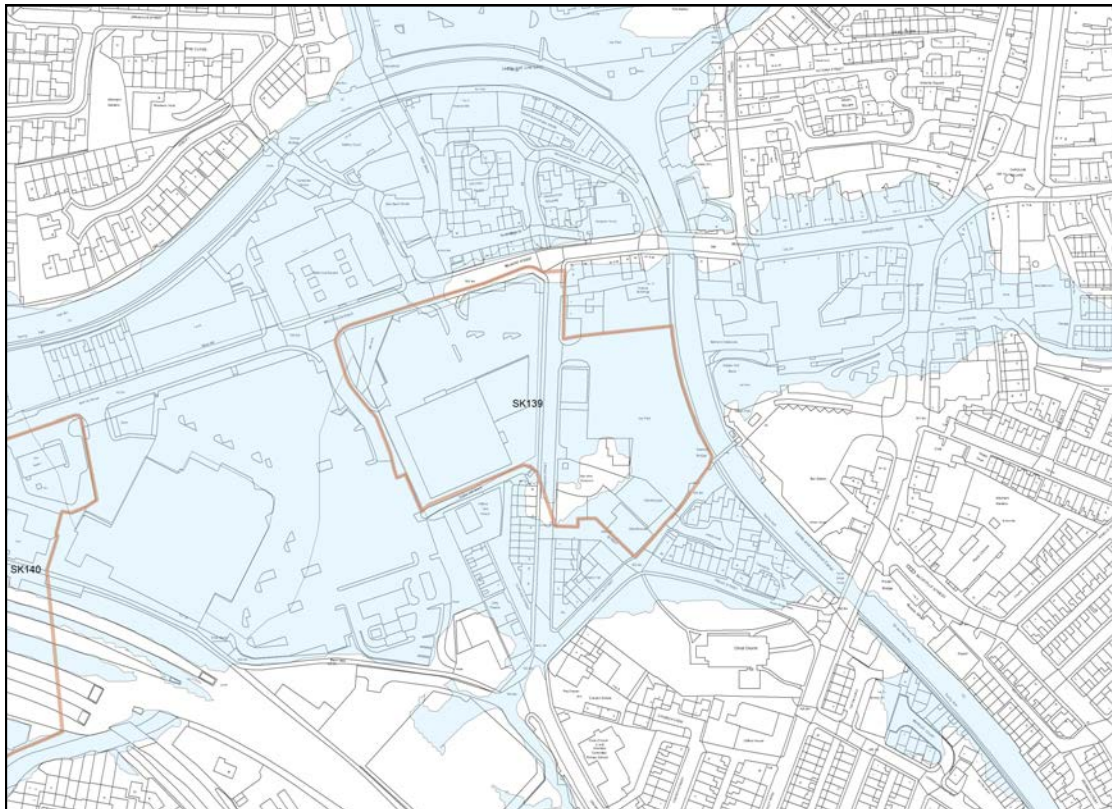
Flood Zone 2



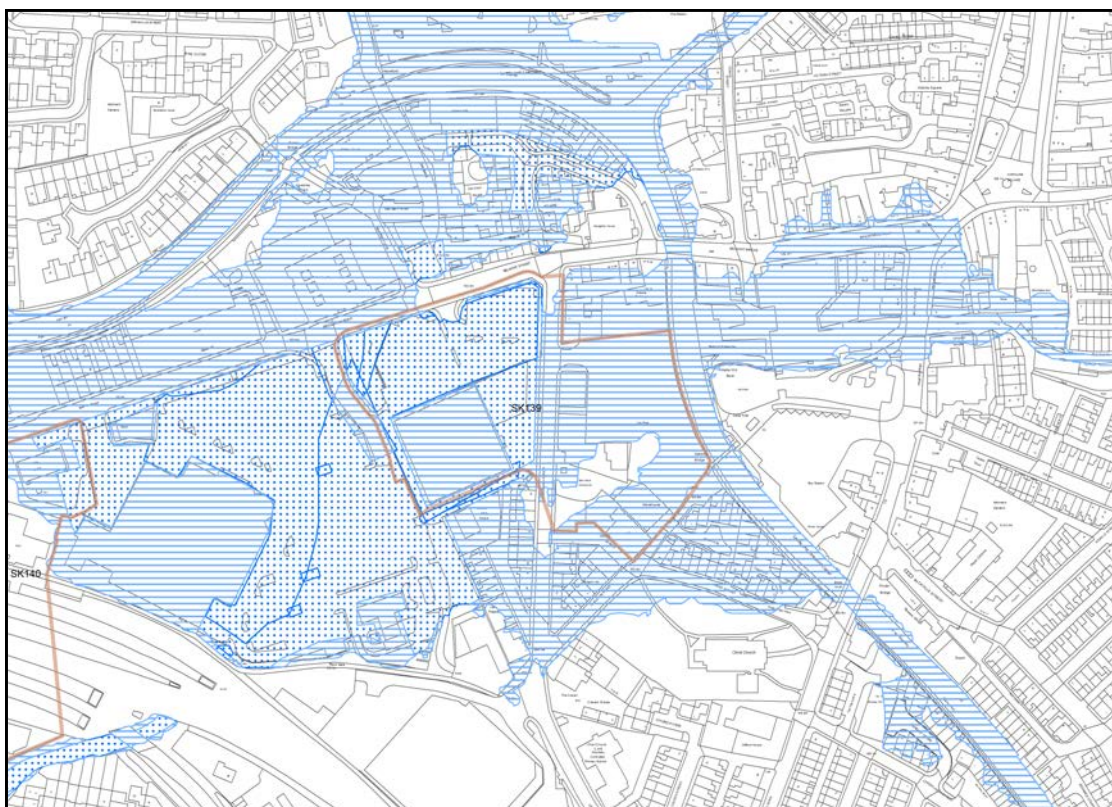
Flood Zone 3a

SK139—East and West of Cavendish Street, Skipton

Flood Zones (SFRA 2017)



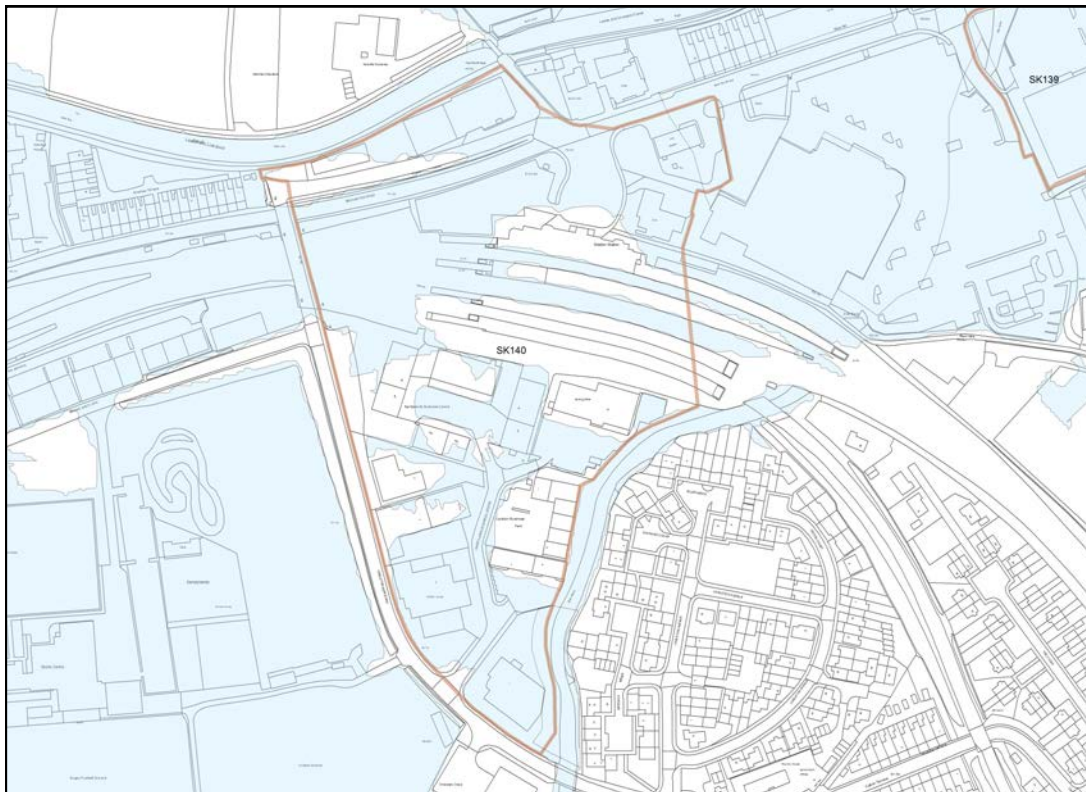
Flood Zone 2



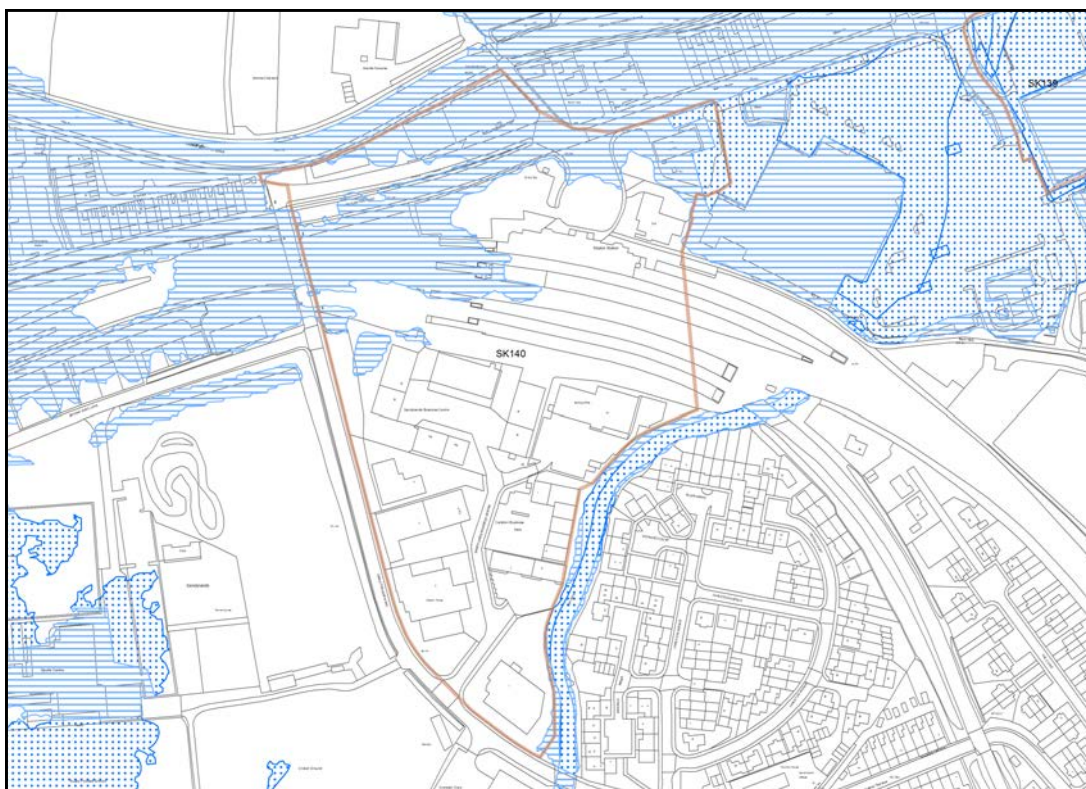
Flood Zone 3a
Flood Zone 3b

SK140—Land at Skipton Station, Broughton Road, Carleton New Road, Sandylands Business Centre, Skipton

Flood Zones (SFRA 2017)



Flood Zone 2



Flood Zone 3a
Flood Zone 3b