











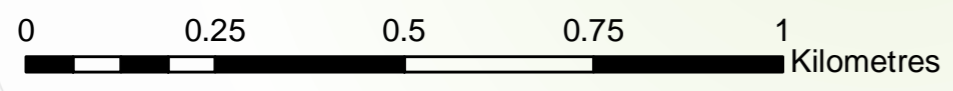
**LEVEL 1
STRATEGIC FLOOD RISK ASSESSMENT**
For
CRAVEN DISTRICT COUNCIL

Please select a data type from the dropdown menu below that you wish to view:

- | | |
|---|---|
|  Residential |  CDC Boundary |
|  Employment |  Canal |
|  Mixed Use |  Watercourse |
| |  National Park |
|  Flood Zone 3b | |
|  Flood Zone 3a | |
|  Flood Zone 2 | |

Contains Environment Agency information © Environment Agency and database right 2016

Show Site Reference Labels



Detailed Map 54

Contains OS data © Crown copyright and database right 2016 © Crown copyright, All rights reserved. 2016 Licence number 100024694

454000
453000
452000

385000 386000 387000