



North

Low Laithe

Geldard Laithe

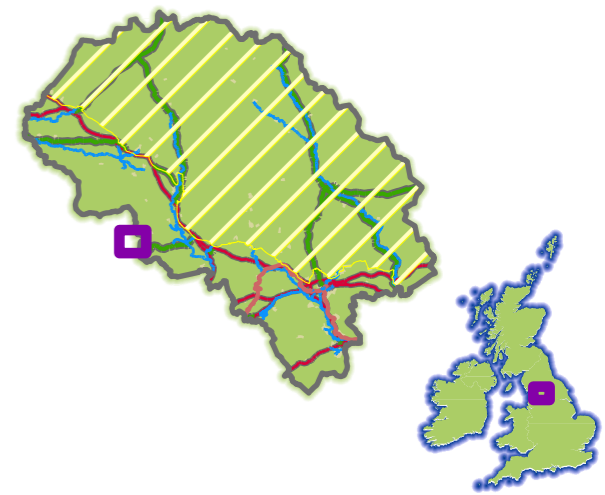
Brayshaw House

Hindley Head Clough

Hindley Head

Heshert Hall











Skin Pla



### LEVEL 1 STRATEGIC FLOOD RISK ASSESSMENT

For  
CRAVEN DISTRICT COUNCIL

Please select a data type from the dropdown menu below that you wish to view:

-  Residential
-  Employment
-  Mixed Use
-  CDC Boundary
-  Canal
-  Watercourse
-  National Park
-  Flood Zone 3b
-  Flood Zone 3a
-  Flood Zone 2

Contains Environment Agency information © Environment Agency and database right 2016

Show Site Reference Labels



Detailed Map 35

Contains OS data © Crown copyright and database right 2016 © Crown copyright, All rights reserved. 2016 Licence number 100024694

458000

457000

375000

376000

377000