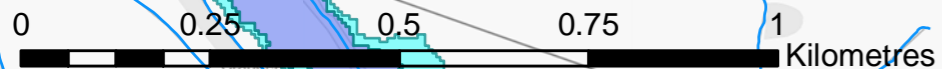
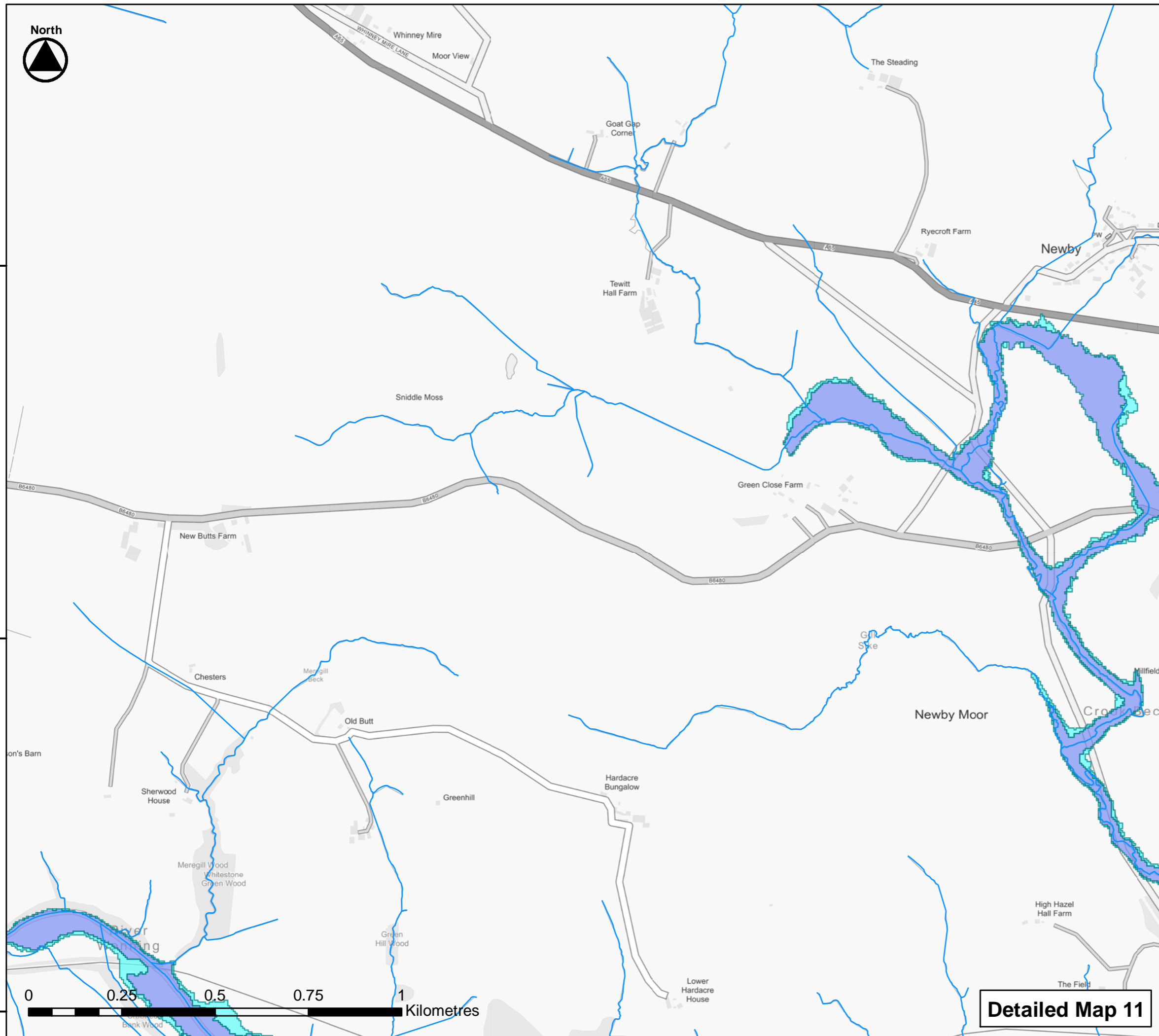




470000

469000

468000

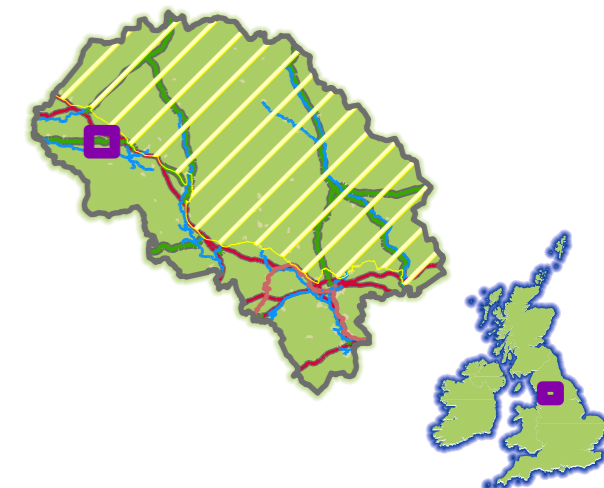


370000

371000

372000

Detailed Map 11



LEVEL 1 STRATEGIC FLOOD RISK ASSESSMENT

For
CRAVEN DISTRICT COUNCIL

Please select a data type from the dropdown menu below that you wish to view:

- | | |
|---------------|---------------|
| Residential | CDC Boundary |
| Employment | Canal |
| Mixed Use | Watercourse |
| Flood Zone 3b | National Park |
| Flood Zone 3a | |
| Flood Zone 2 | |

Contains Environment Agency information © Environment Agency and database right 2016

Show Site Reference Labels



Contains OS data © Crown copyright and database right 2016 © Crown copyright, All rights reserved. 2016 Licence number 100024694