



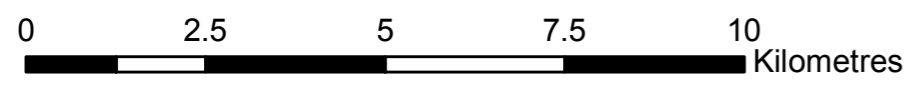


**LEVEL 1
STRATEGIC FLOOD RISK ASSESSMENT**

For
HARROGATE BOROUGH COUNCIL

Select an index map tile to view a detailed map of the area.

-  Index Map Tile
-  Council Boundary
-  Motorway
-  A Road
-  B Road
-  Watercourse
-  Urban Area



Index Map 3



Contains OS data © Crown copyright and database right 2016
© Crown copyright, All rights reserved. 2016 Licence number 100019628