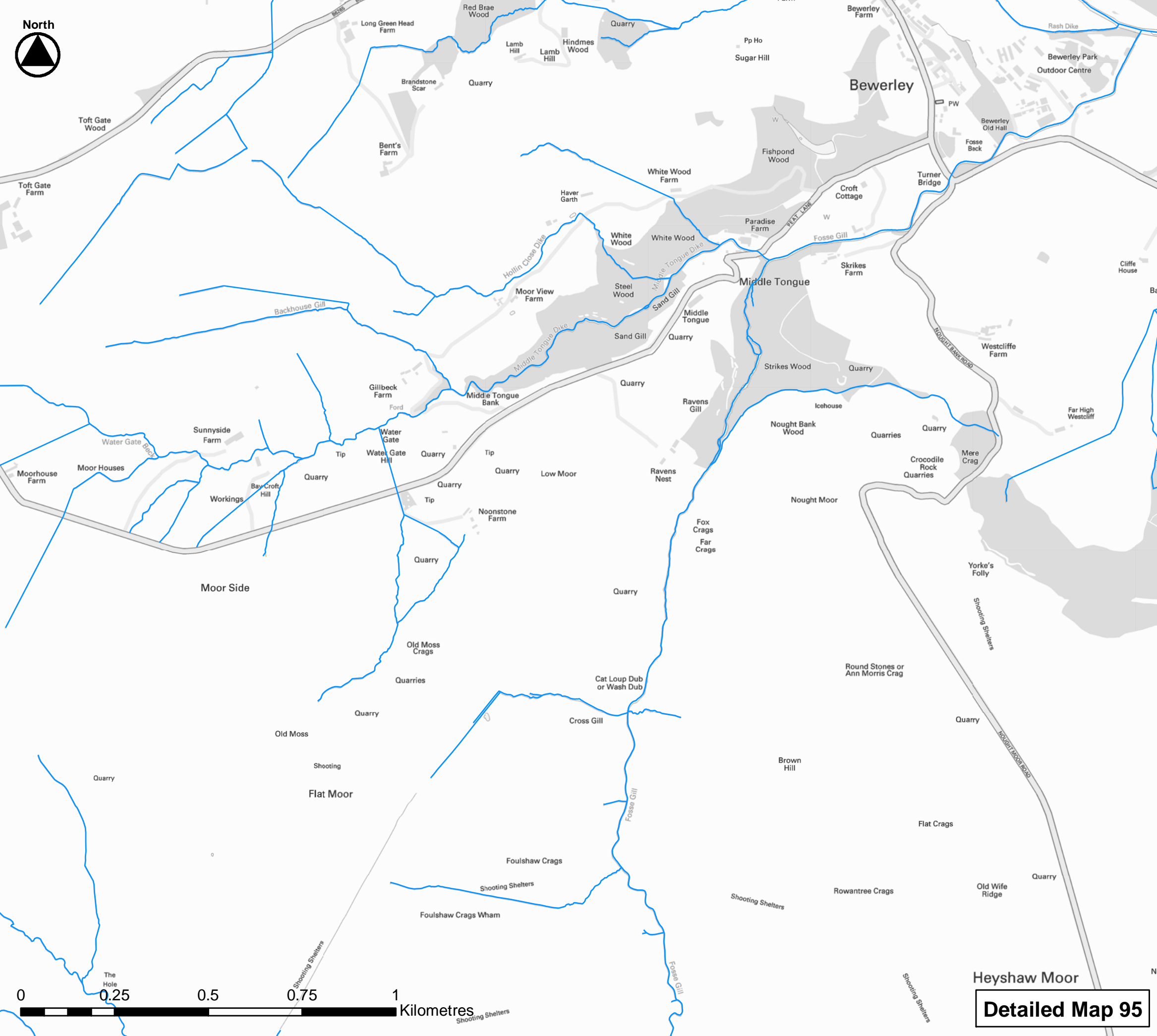









465000  
464000  
463000



### LEVEL 1 STRATEGIC FLOOD RISK ASSESSMENT

For  
HARROGATE BOROUGH COUNCIL

Please select a data type from the dropdown menu below that you wish to view:

-  Residential
-  Employment
-  Mixed Use
-  Gypsy & Traveller
-  HBC Boundary
-  Canal
-  Watercourse

- Flood Zone 3b
- Flood Zone 3ai
- Flood Zone 3a
- Flood Zone 2

Show Site Reference Labels



**Detailed Map 95**