
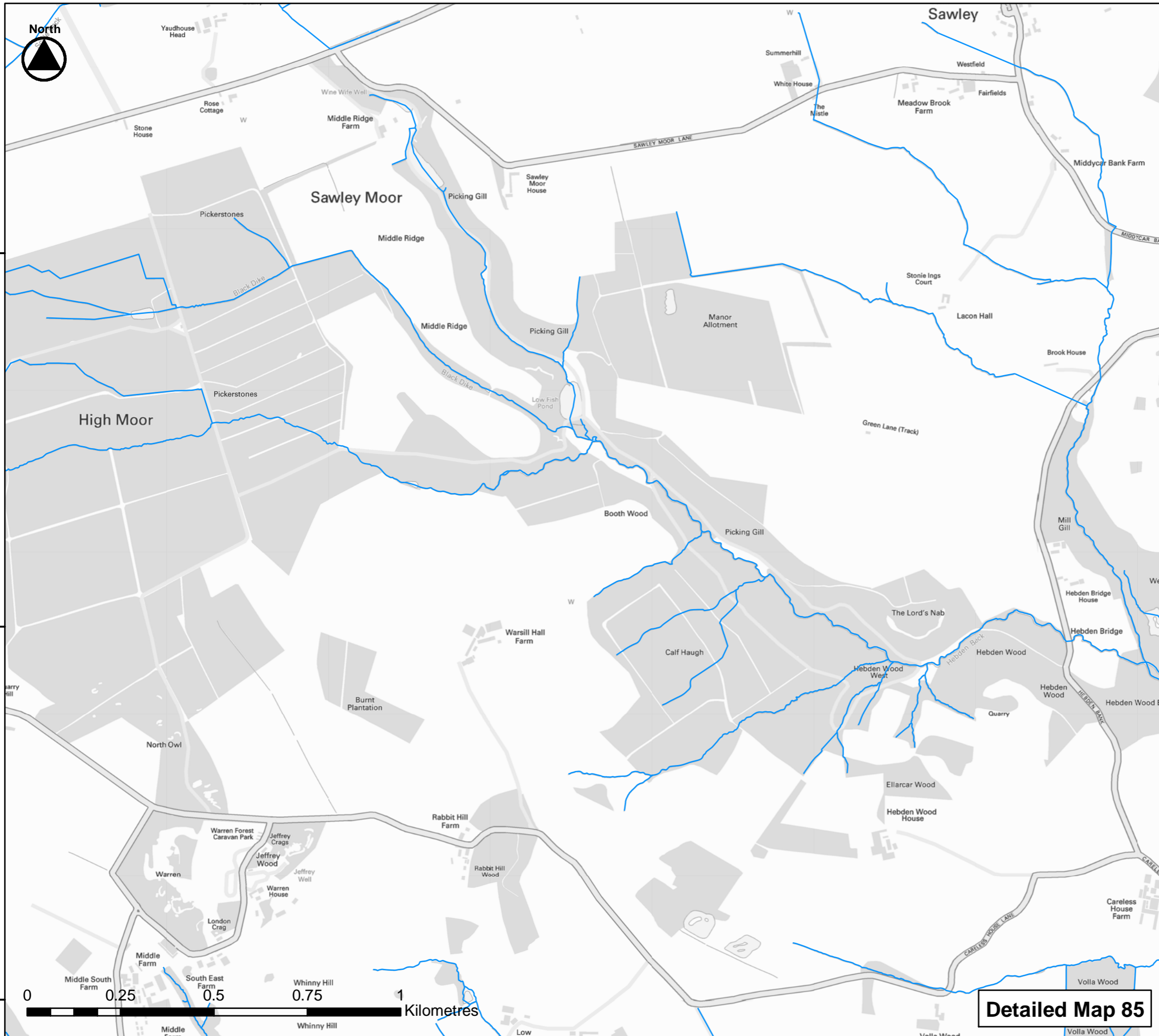
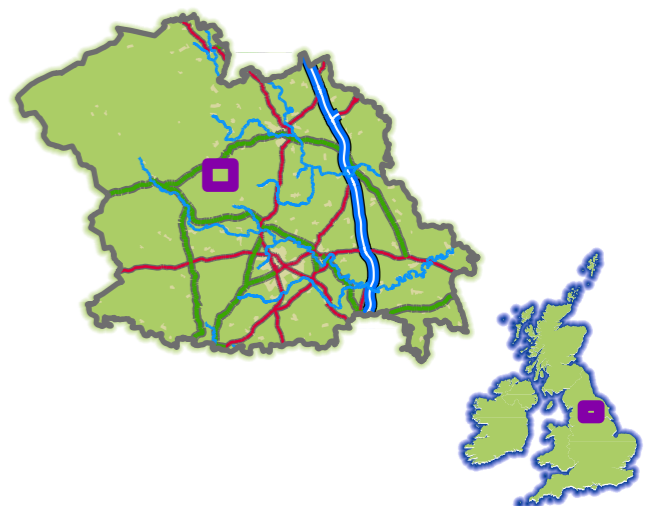




467000
466000
465000



423000 424000 425000



LEVEL 1 STRATEGIC FLOOD RISK ASSESSMENT

For
HARROGATE BOROUGH COUNCIL

Please select a data type from the dropdown menu below that you wish to view:

- Residential
- Employment
- Mixed Use
- Gypsy & Traveller
- HBC Boundary
- Canal
- Watercourse

- Flood Zone 3b
- Flood Zone 3ai
- Flood Zone 3a
- Flood Zone 2

Show Site Reference Labels



Detailed Map 85

© Crown copyright, All rights reserved. 2016 Licence number 100019628