










LEVEL 1 STRATEGIC FLOOD RISK ASSESSMENT

For
HARROGATE BOROUGH COUNCIL

Please select a data type from the dropdown menu below that you wish to view:

- | | |
|---|---|
|  Residential |  HBC Boundary |
|  Employment |  Canal |
|  Mixed Use |  Watercourse |
|  Gypsy & Traveller | |

- Flood Zone 3b
- Flood Zone 3ai
- Flood Zone 3a
- Flood Zone 2

Show Site
Reference Labels



Detailed Map 6

