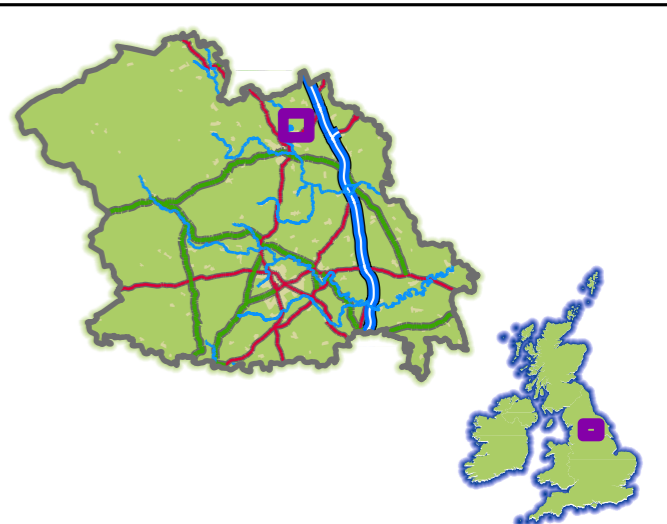
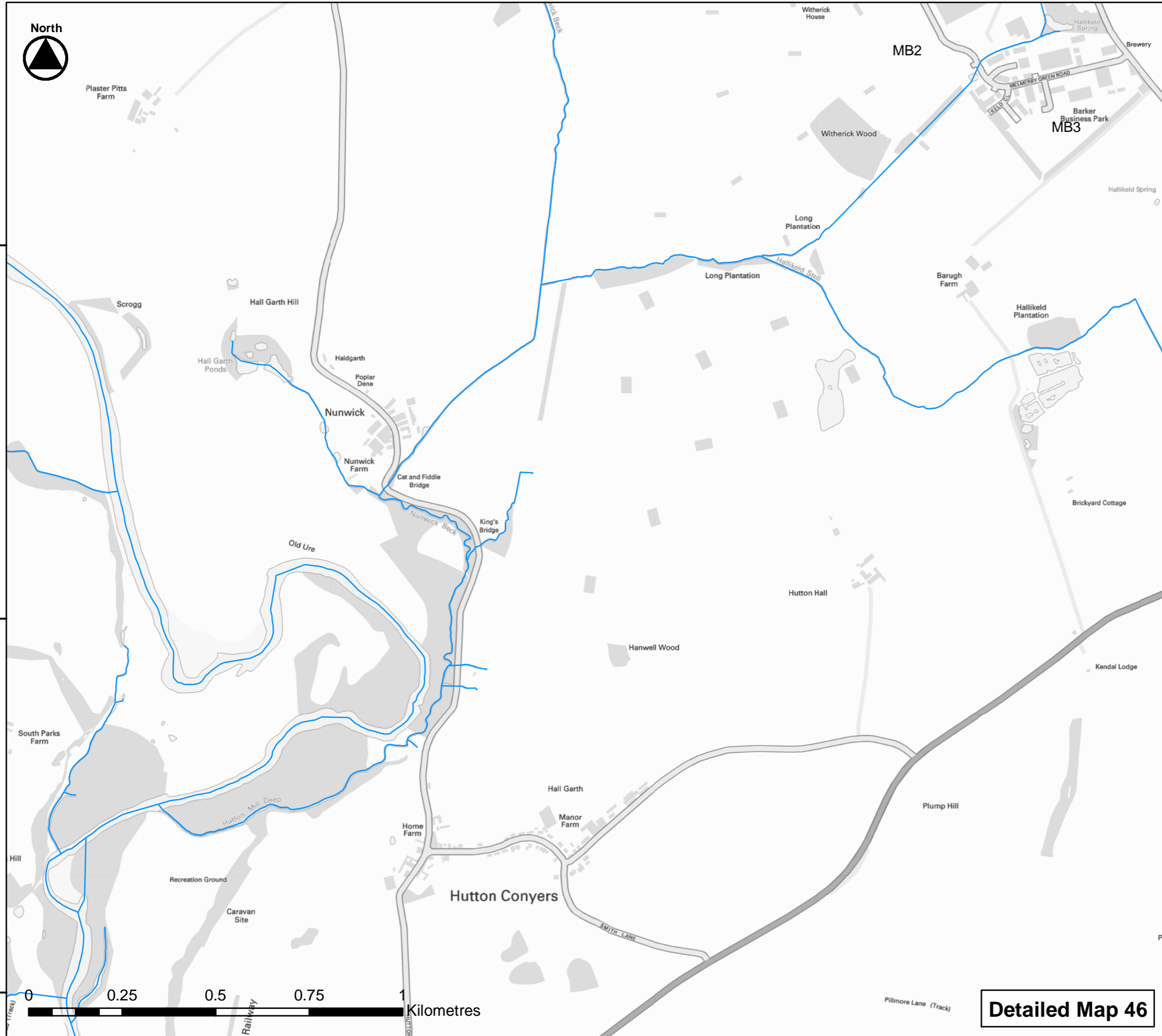




475000

474000

473000



LEVEL 1 STRATEGIC FLOOD RISK ASSESSMENT


For
HARROGATE BOROUGH COUNCIL

Please select a data type from the dropdown menu below that you wish to view:

- | | |
|-------------------|--------------|
| Residential | HBC Boundary |
| Employment | Canal |
| Mixed Use | Watercourse |
| Gypsy & Traveller | |

- Flood Zone 3b
- Flood Zone 3ai
- Flood Zone 3a
- Flood Zone 2

Show Site Reference Labels



Detailed Map 46

© Crown copyright, All rights reserved. 2016 Licence number 100019628

432000

433000

434000