










**LEVEL 1**  
**STRATEGIC FLOOD RISK ASSESSMENT**  
 For  
**HARROGATE BOROUGH COUNCIL**

Please select a data type from the dropdown menu below that you wish to view:

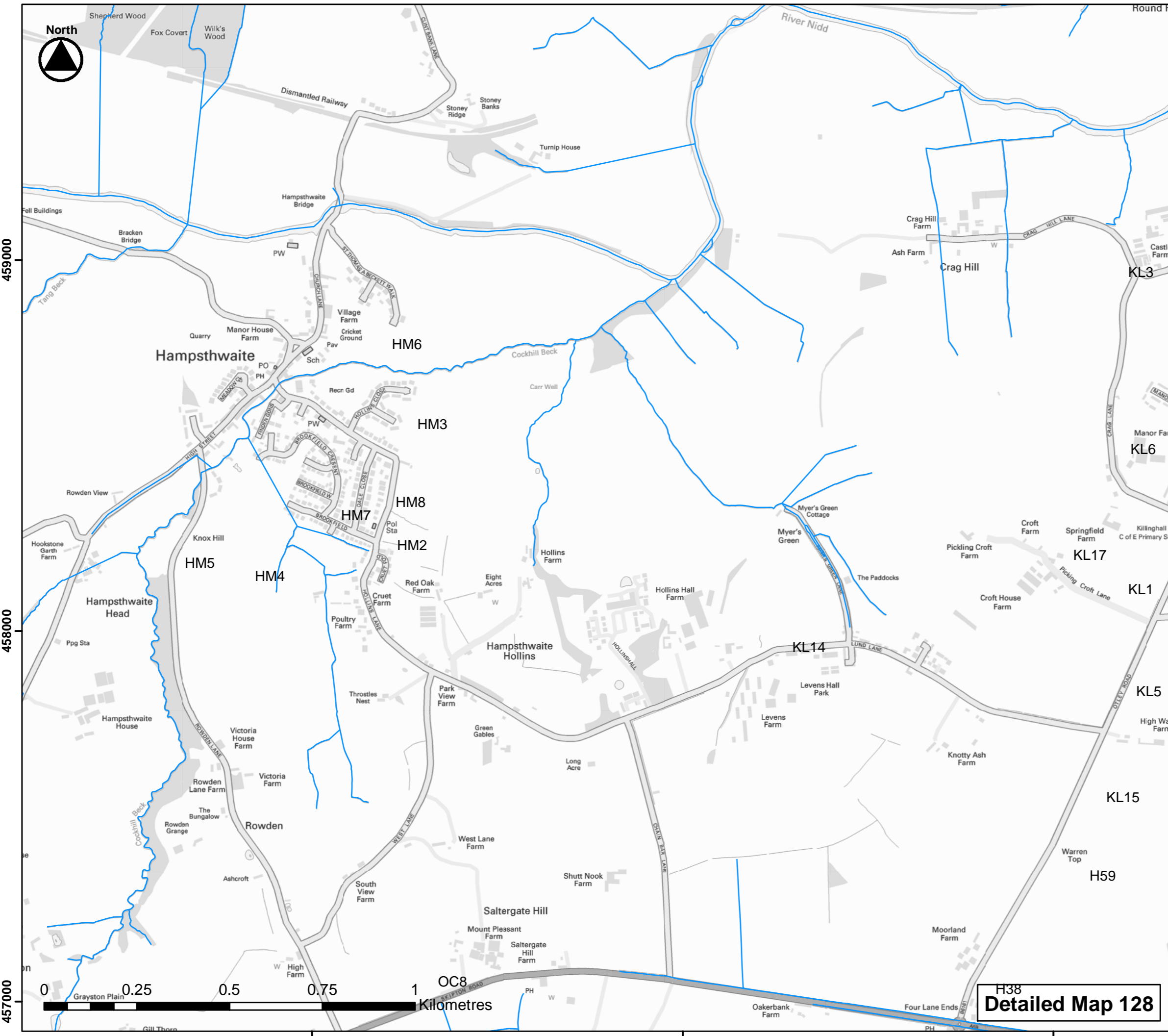
- |   |   |
|---|---|
|  Residential         |  HBC Boundary  |
|  Employment        |  Canal         |
|  Mixed Use         |  Watercourse |
|  Gypsy & Traveller |   |

- Flood Zone 3b
- Flood Zone 3ai
- Flood Zone 3a
- Flood Zone 2

Show Site Reference Labels



© Crown copyright, All rights reserved. 2016 Licence number 100019628



**H38**  
**Detailed Map 128**