










**LEVEL 1**  
**STRATEGIC FLOOD RISK ASSESSMENT**  
 For  
**HARROGATE BOROUGH COUNCIL**

Please select a data type from the dropdown menu below that you wish to view:

- |   |   |
|---|---|
|  Residential         |  HBC Boundary  |
|  Employment         |  Canal         |
|  Mixed Use         |  Watercourse |
|  Gypsy & Traveller |   |

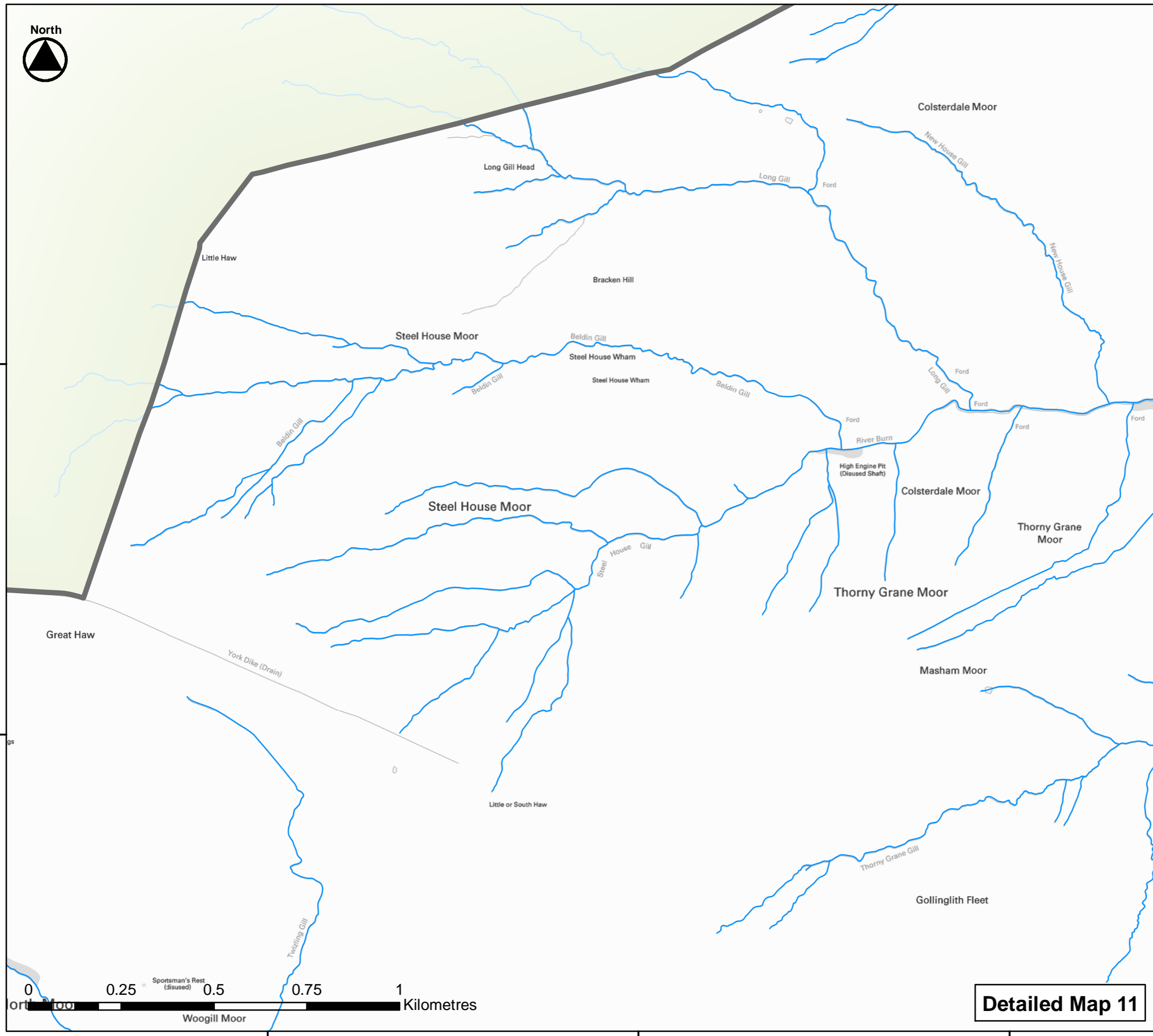
- Flood Zone 3b
- Flood Zone 3ai
- Flood Zone 3a
- Flood Zone 2

Show Site Reference Labels



**Detailed Map 11**

© Crown copyright, All rights reserved. 2016 Licence number 100019628



480000

479000

408000

409000

410000

0 0.25 0.5 0.75 1 Kilometres