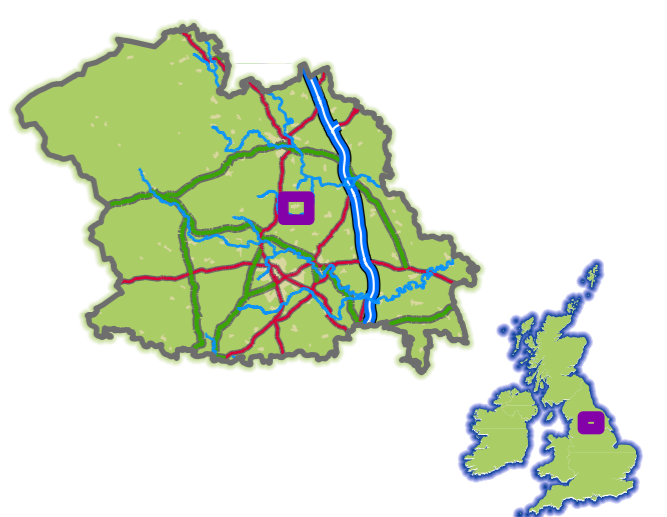
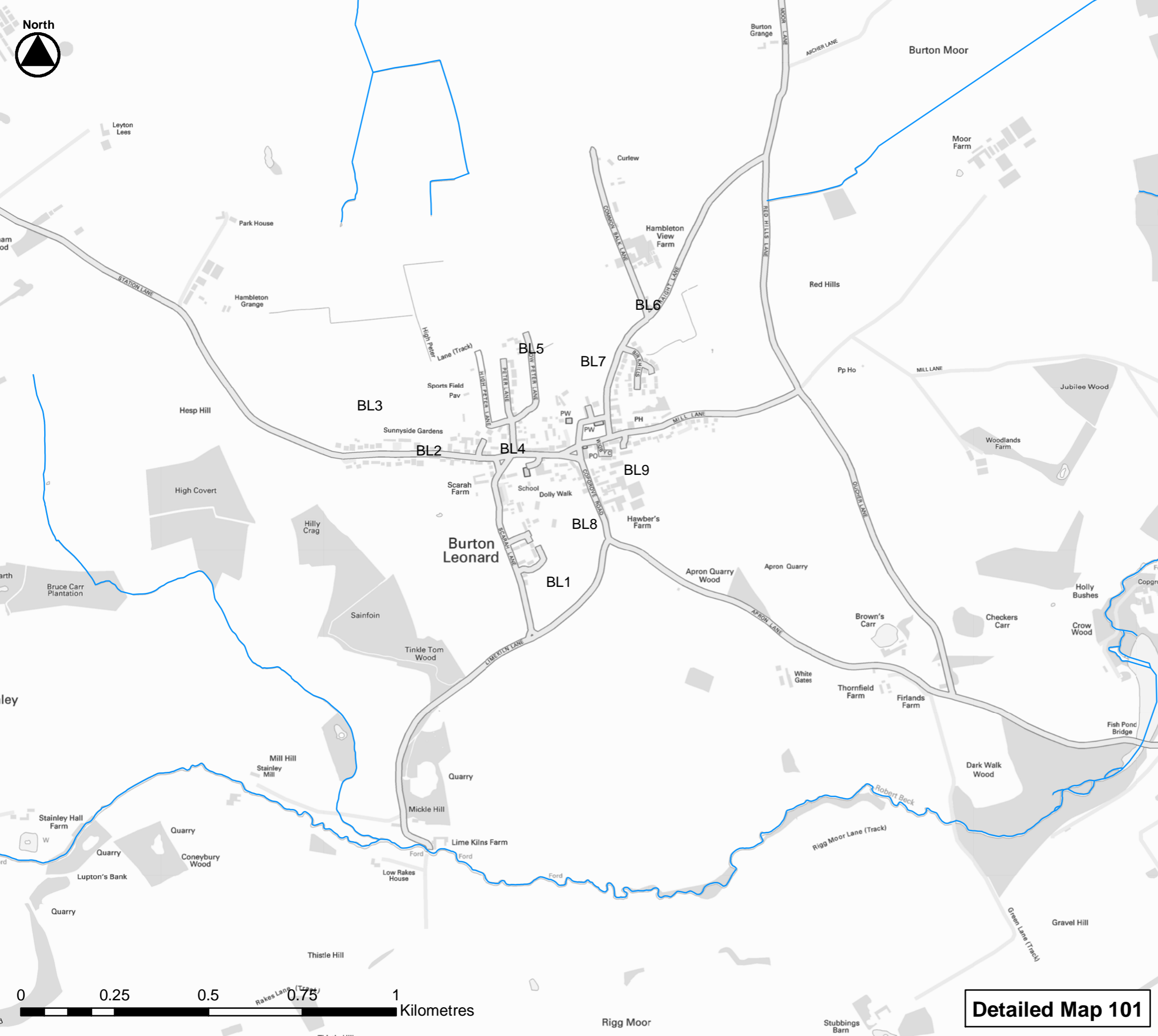


465000  
464000  
463000



### LEVEL 1 STRATEGIC FLOOD RISK ASSESSMENT


For  
HARROGATE BOROUGH COUNCIL

Please select a data type from the dropdown menu below that you wish to view:

- |                   |              |
|-------------------|--------------|
| Residential       | HBC Boundary |
| Employment        | Canal        |
| Mixed Use         | Watercourse  |
| Gypsy & Traveller |              |

- Flood Zone 3b
- Flood Zone 3ai
- Flood Zone 3a
- Flood Zone 2

Show Site Reference Labels



**Detailed Map 101**

© Crown copyright, All rights reserved. 2016 Licence number 100019628

432000 433000 434000