







Click on the layers listed in the Key to switch on or off

Click here to switch all layers on
 Click here switch all layers off

- Key**
-  Ryedale Local Plan Boundary
 -  Area Outside of Ryedale Local Plan
 -  Development Limits (SP1)
 -  Howardian Hills AONB (SP13)

Sproxton

Ryedale Plan Policies Map



© Crown Copyright and database right 2018.
 Ordnance Survey 100019406



Scale: 1:2500 @A3

