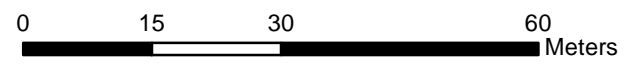




**BARK-A** Land at Sawyer Wells Farm, Saw Wells Lane, Barkston Ash

372



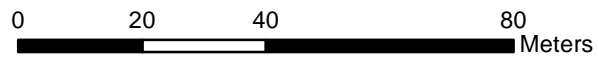
Reproduced from the Ordnance Survey mapping with the permission of the controller of Her Majesty's Stationary Office.  
©Crown Copyright. Unauthorised reproduction infringes crown copyright and may lead to prosecution or civil proceedings. Selby District Council 100018656





BALW-A Land East of Mill Lane, Barlow

373



Reproduced from the Ordnance Survey mapping with the permission of the controller of Her Majesty's Stationary Office.  
©Crown Copyright. Unauthorised reproduction infringes crown copyright and may lead to prosecution or civil proceedings. Selby District Council 100018656



Playing Field

**BALW-B**

36

PARK ROAD

46

**BALW-B** Land North of Park Road, Barlow

374

0 5 10 20  
Meters

Reproduced from the Ordnance Survey mapping with the permission of the controller of Her Majesty's Stationary Office.  
©Crown Copyright. Unauthorised reproduction infringes crown copyright and may lead to prosecution or civil proceedings. Selby District Council 100018656





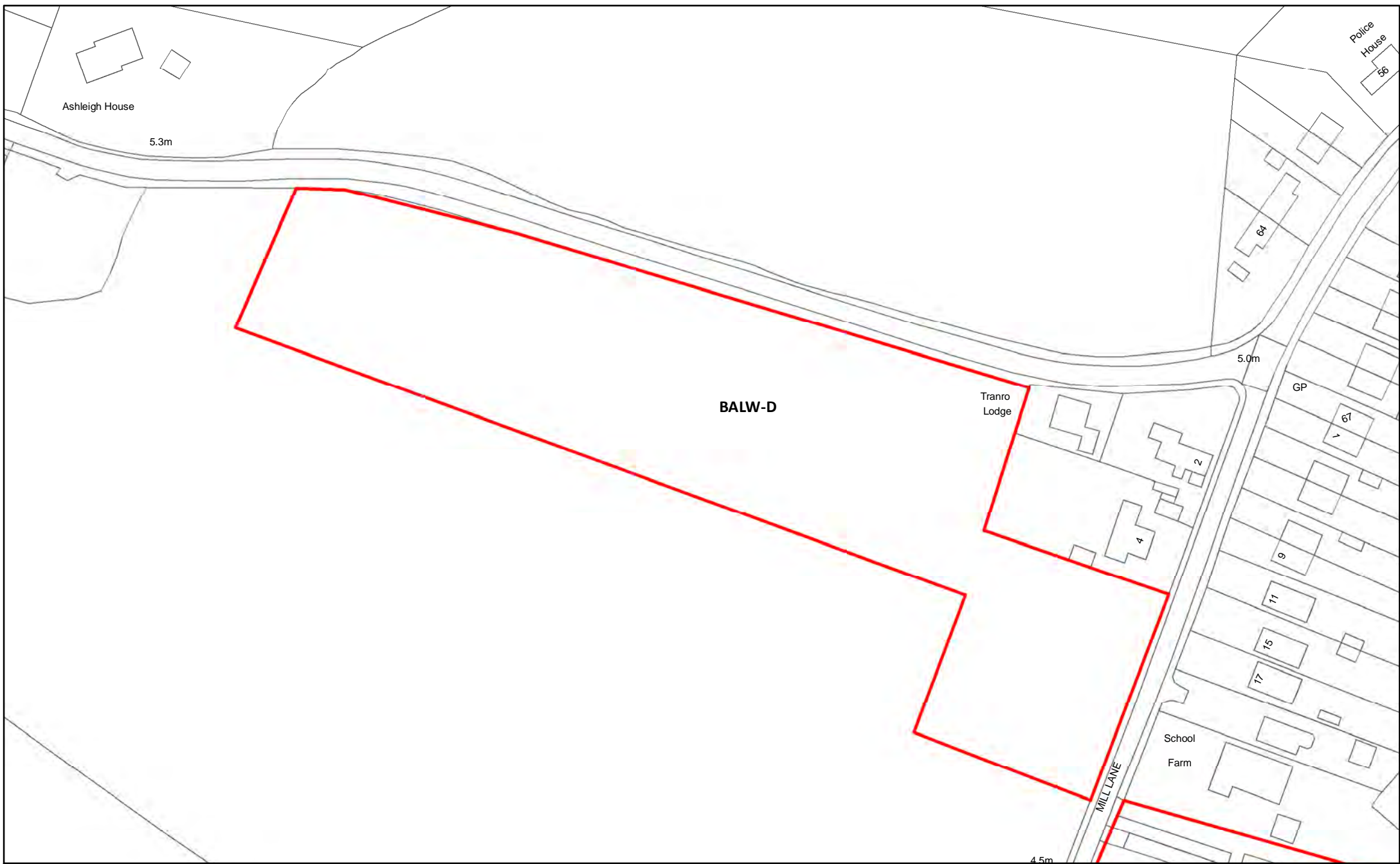
BALW-C Land at Oak Tree Nursery, Mill Lane, Barlow

375



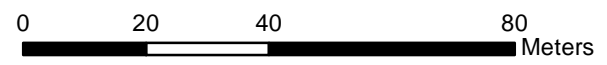
Reproduced from the Ordnance Survey mapping with the permission of the controller of Her Majesty's Stationary Office.  
©Crown Copyright. Unauthorised reproduction infringes crown copyright and may lead to prosecution or civil proceedings. Selby District Council 100018656





BALW-D Land south of Barlow Common Road

376



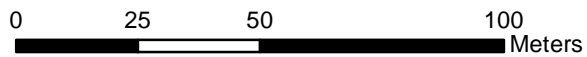
Reproduced from the Ordnance Survey mapping with the permission of the controller of Her Majesty's Stationary Office.  
©Crown Copyright. Unauthorised reproduction infringes crown copyright and may lead to prosecution or civil proceedings. Selby District Council 100018656





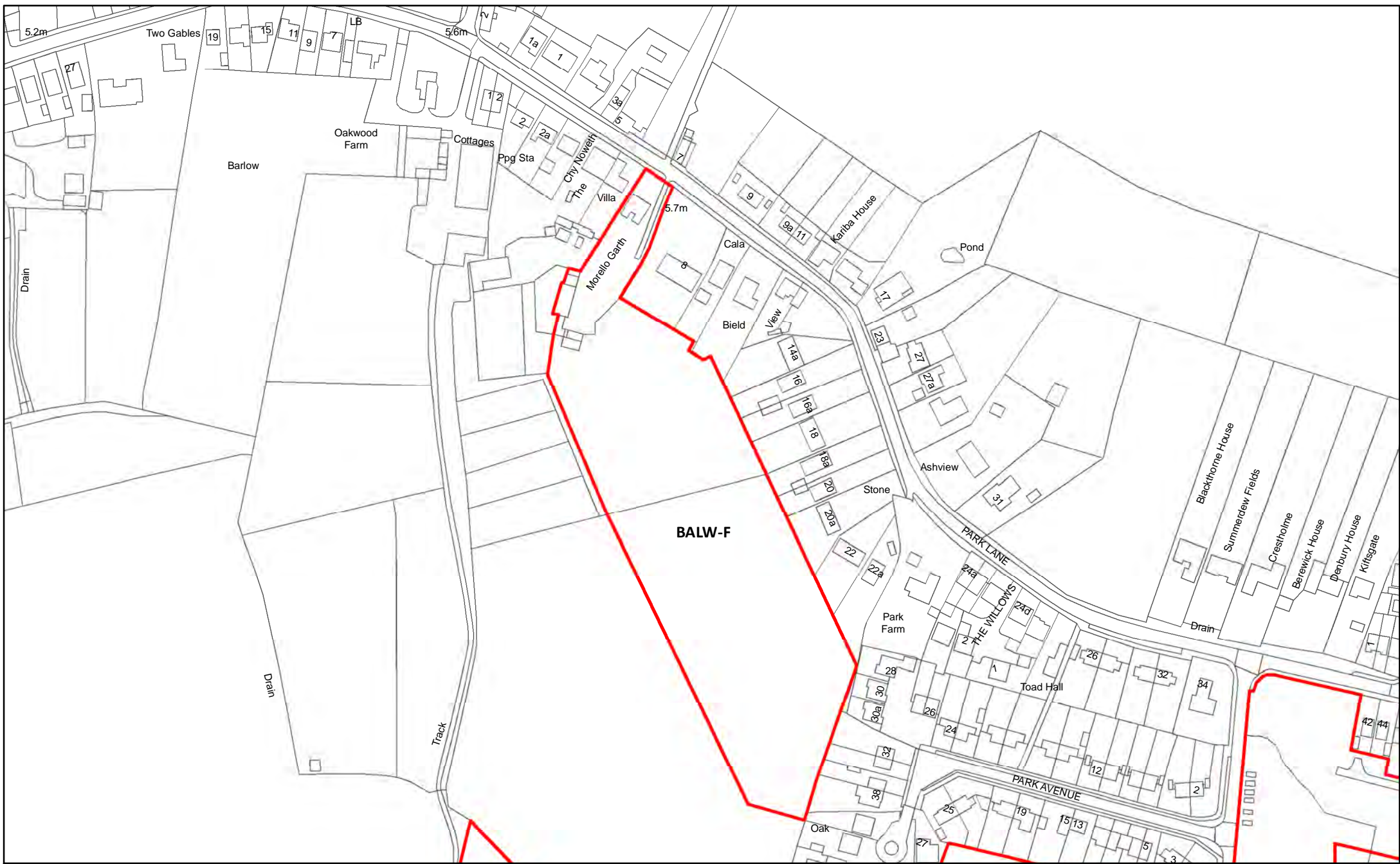
BALW-E Land At School Farm, Mill Lane, Barlow

377



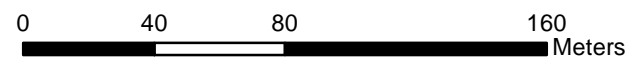
Reproduced from the Ordnance Survey mapping with the permission of the controller of Her Majesty's Stationary Office.  
©Crown Copyright. Unauthorised reproduction infringes crown copyright and may lead to prosecution or civil proceedings. Selby District Council 100018656





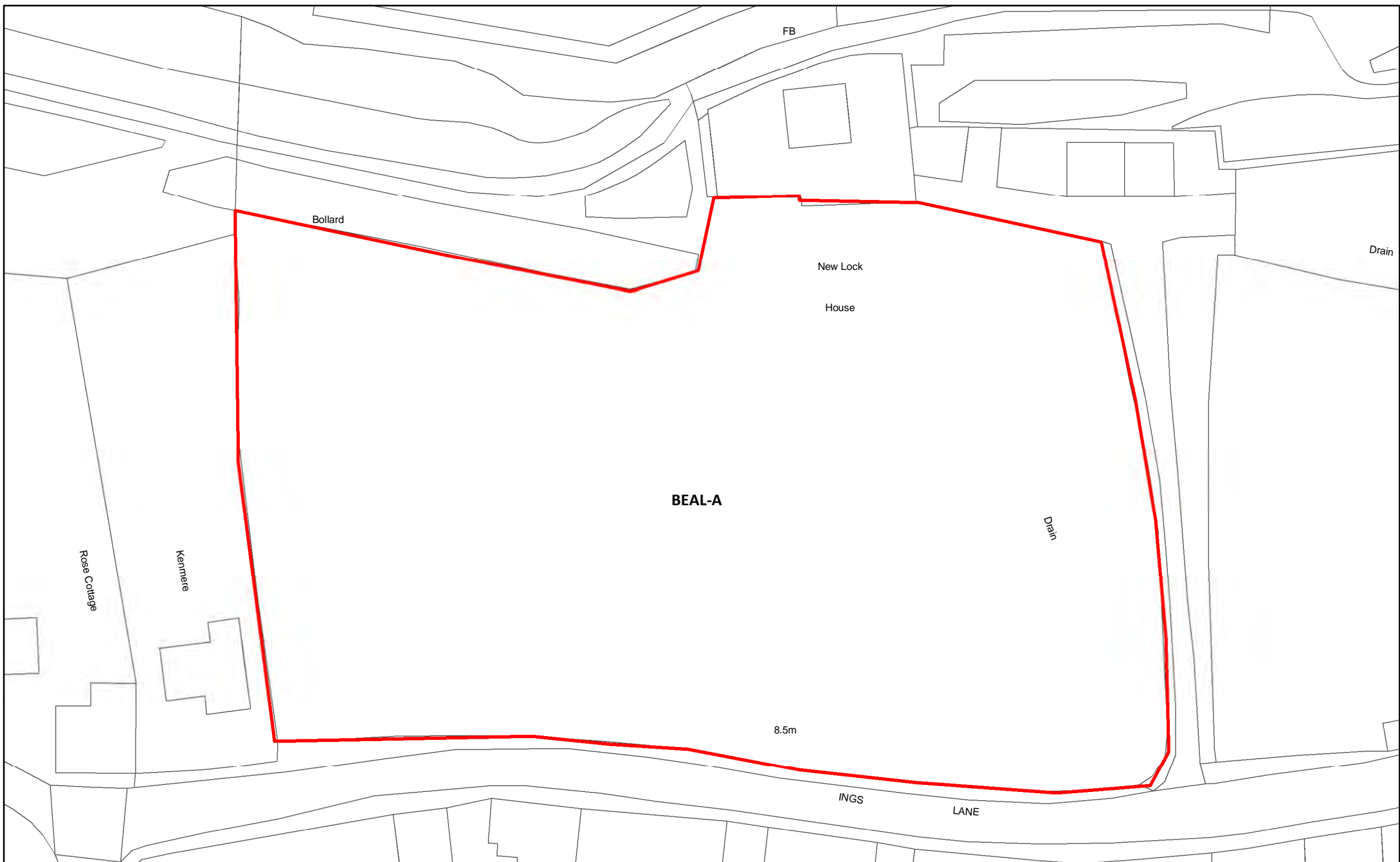
BALW-F Land rear of Morello Garth, Park Lane, Barlow

378



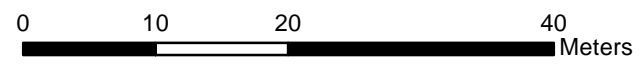
Reproduced from the Ordnance Survey mapping with the permission of the controller of Her Majesty's Stationary Office. ©Crown Copyright. Unauthorised reproduction infringes crown copyright and may lead to prosecution or civil proceedings. Selby District Council 100018656





BEAL-A Land North of Ings Lane, Beal

379




Reproduced from the Ordnance Survey mapping with the permission of the controller of Her Majesty's Stationary Office.  
©Crown Copyright. Unauthorised reproduction infringes crown copyright and may lead to prosecution or civil proceedings. Selby District Council 100018656





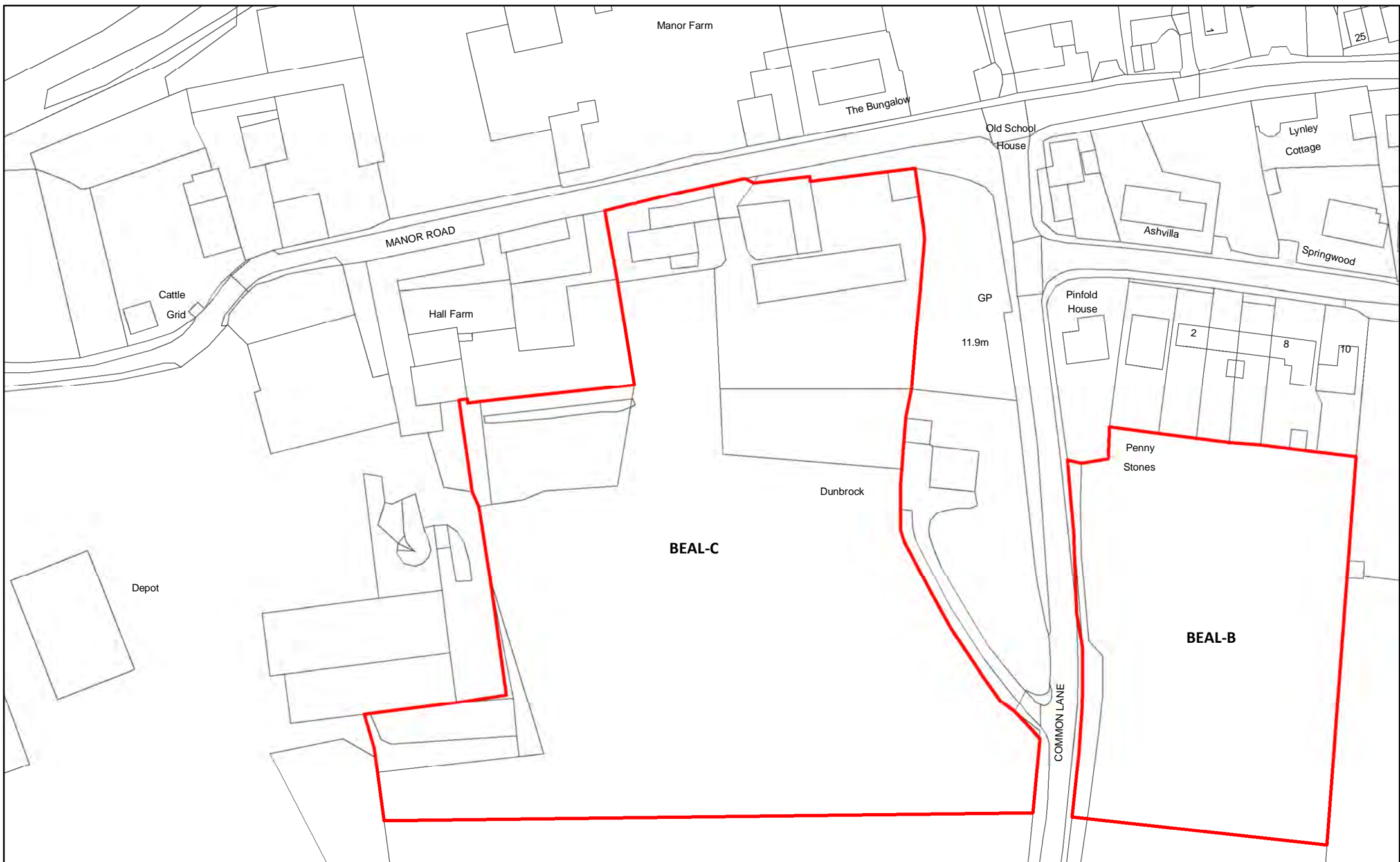


BEAL-B Land East of Common Lane, Beal



Reproduced from the Ordnance Survey mapping with the permission of the controller of Her Majesty's Stationary Office.  
©Crown Copyright. Unauthorised reproduction infringes crown copyright and may lead to prosecution or civil proceedings. Selby District Council 100018656





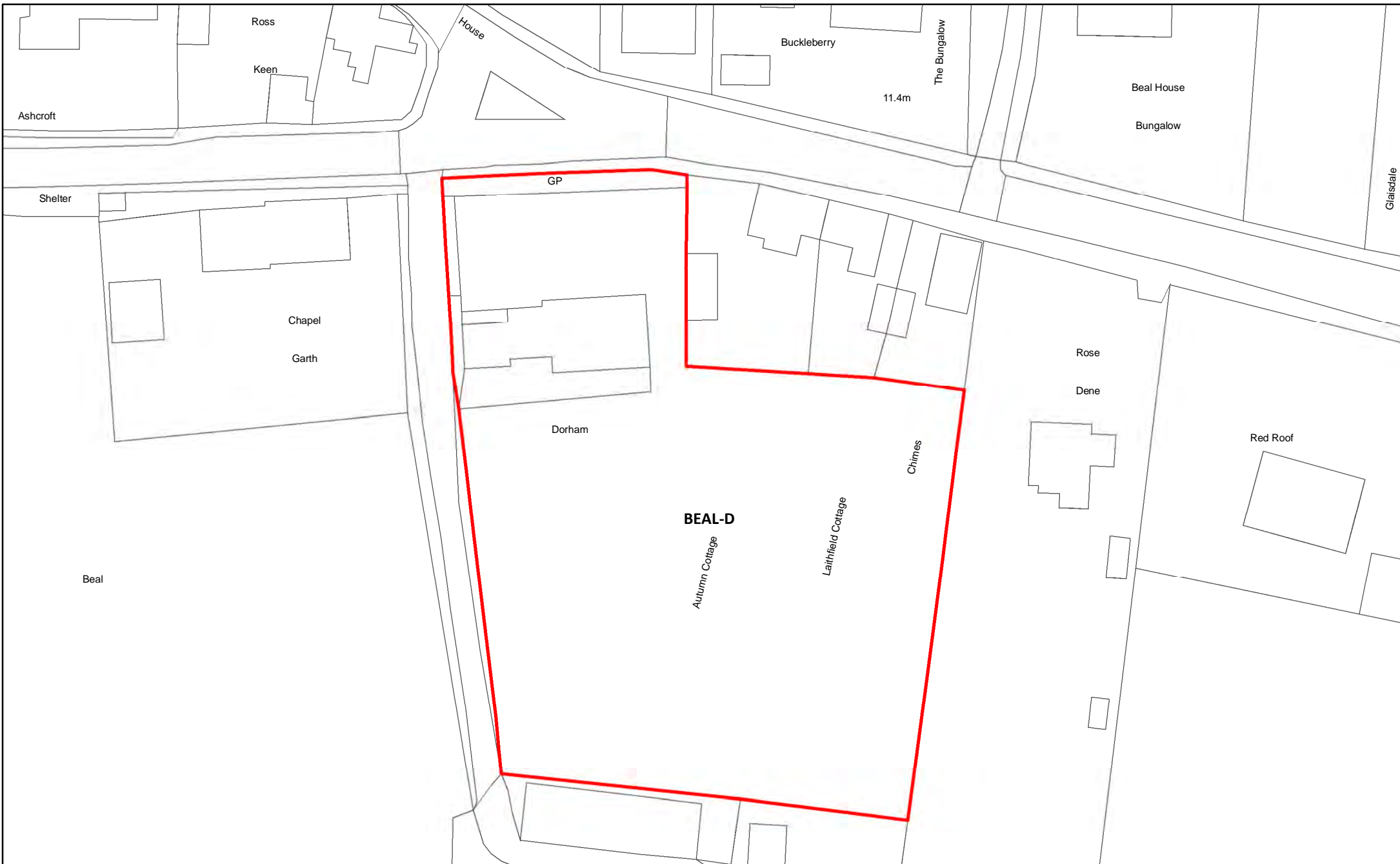
BEAL-C Land South of Manor Road, Beal

381



Reproduced from the Ordnance Survey mapping with the permission of the controller of Her Majesty's Stationary Office.  
 ©Crown Copyright. Unauthorised reproduction infringes crown copyright and may lead to prosecution or civil proceedings. Selby District Council 100018656





BEAL-D Land south of Beal Lane, Beal

382



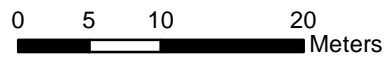
Reproduced from the Ordnance Survey mapping with the permission of the controller of Her Majesty's Stationary Office.  
 ©Crown Copyright. Unauthorised reproduction infringes crown copyright and may lead to prosecution or civil proceedings. Selby District Council 100018656





BEAL-E Ings Lane/Village Farm Close, Beal

383




Reproduced from the Ordnance Survey mapping with the permission of the controller of Her Majesty's Stationary Office.  
©Crown Copyright. Unauthorised reproduction infringes crown copyright and may lead to prosecution or civil proceedings. Selby District Council 100018656





**BIGG-A** Land adjacent to Little Common Farm, Biggin Lane, Biggin




Reproduced from the Ordnance Survey mapping with the permission of the controller of Her Majesty's Stationary Office.  
©Crown Copyright. Unauthorised reproduction infringes crown copyright and may lead to prosecution or civil proceedings. Selby District Council 100018656





BIGG-B Croft Farm, Oxmoor Lane, Biggin

385

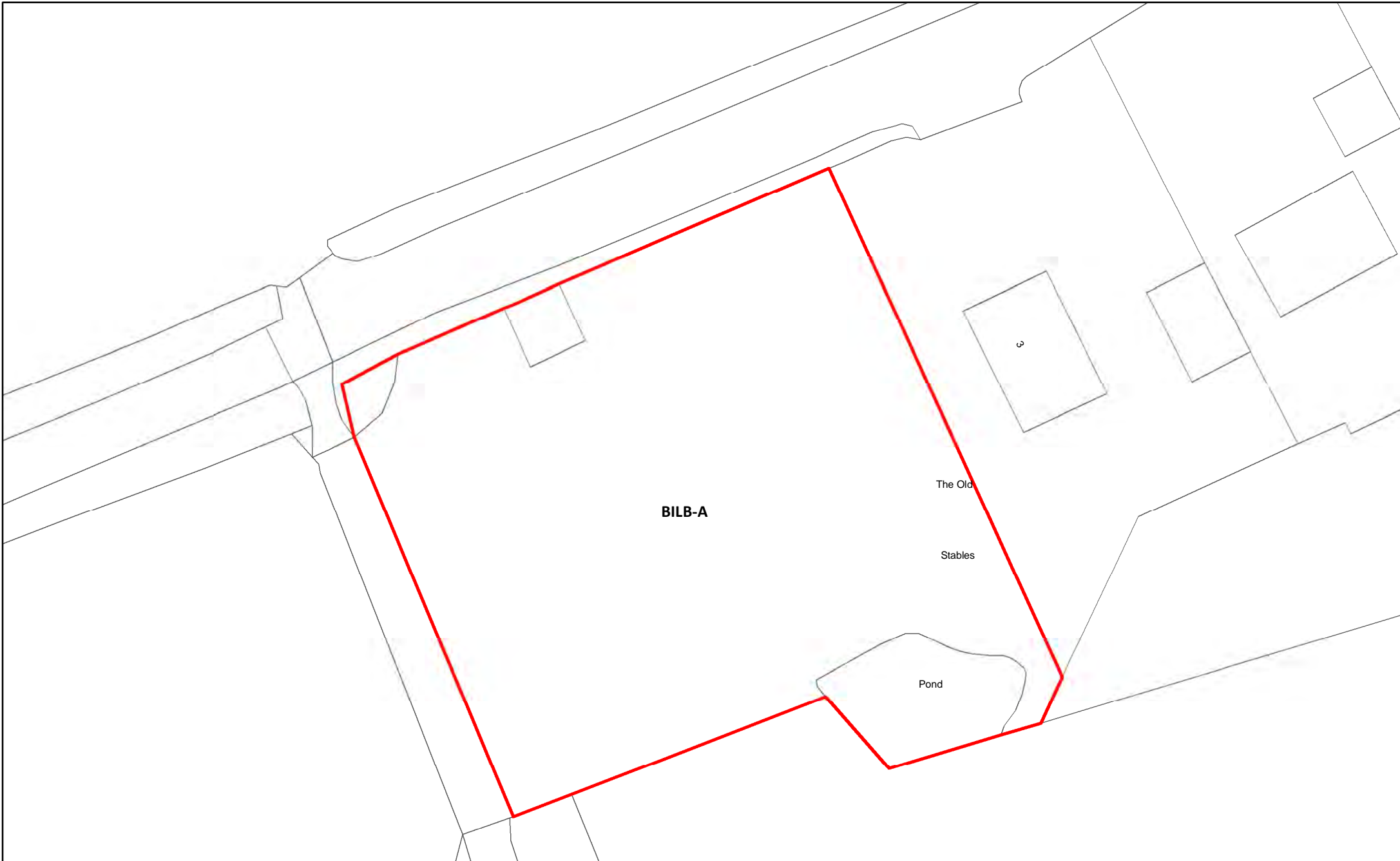


Reproduced from the Ordnance Survey mapping with the permission of the controller of Her Majesty's Stationary Office.  
©Crown Copyright. Unauthorised reproduction infringes crown copyright and may lead to prosecution or civil proceedings. Selby District Council 100018656




NORTH





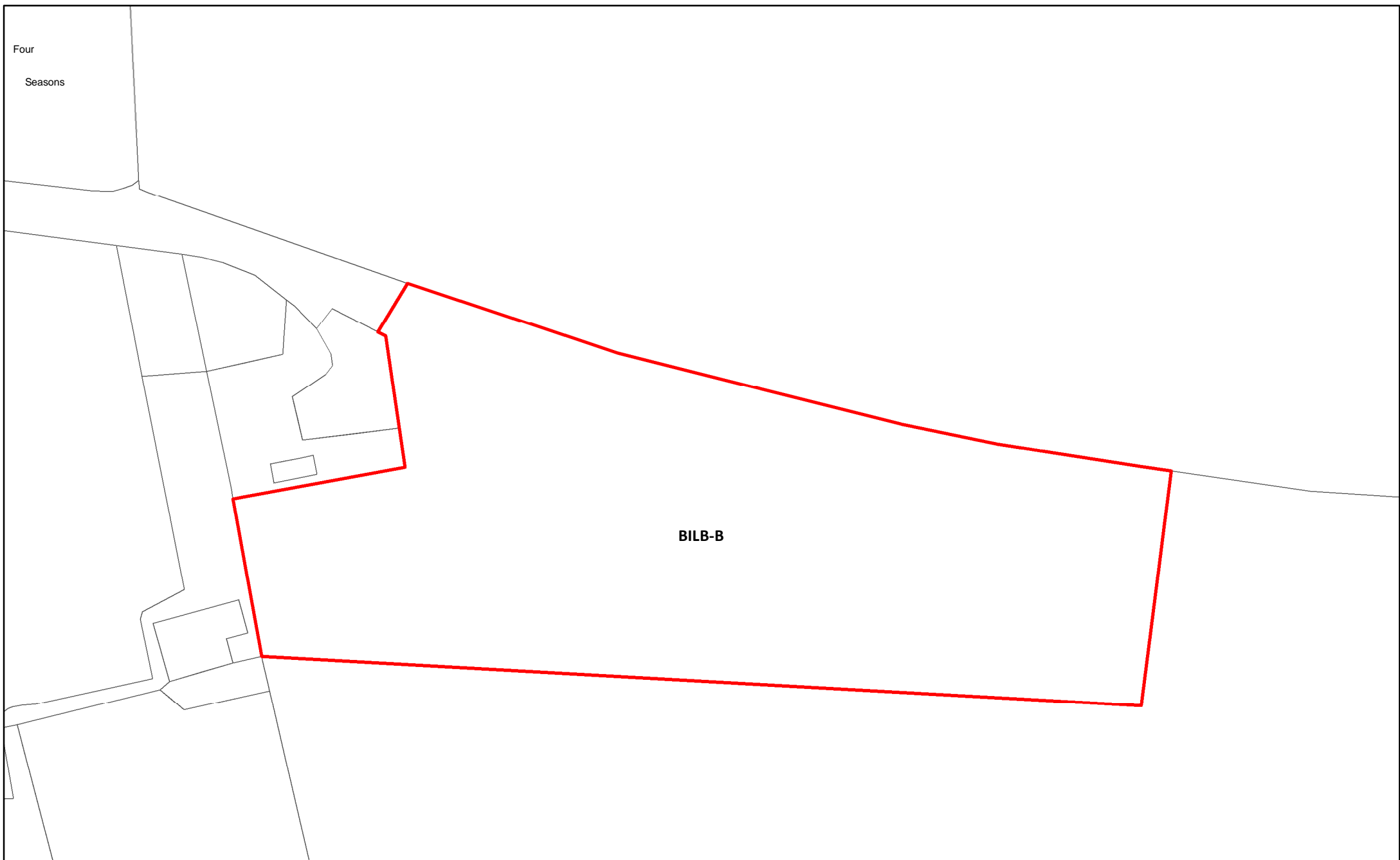
BILB-A Land adjacent to 3 The Old Stables, Moor Lane, Billbrough



Reproduced from the Ordnance Survey mapping with the permission of the controller of Her Majesty's Stationary Office.  
©Crown Copyright. Unauthorised reproduction infringes crown copyright and may lead to prosecution or civil proceedings. Selby District Council 100018656

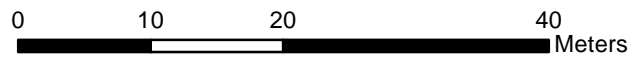


Four  
Seasons



BILB-B Land east of Redhill Field Lane, Bilbrough

387



Reproduced from the Ordnance Survey mapping with the permission of the controller of Her Majesty's Stationary Office.  
©Crown Copyright. Unauthorised reproduction infringes crown copyright and may lead to prosecution or civil proceedings. Selby District Council 100018656








BIRK-A Land North of Haddlesey Road, Birkin

388



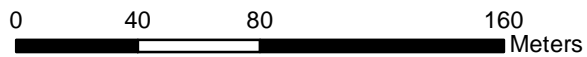
Reproduced from the Ordnance Survey mapping with the permission of the controller of Her Majesty's Stationary Office.  
©Crown Copyright. Unauthorised reproduction infringes crown copyright and may lead to prosecution or civil proceedings. Selby District Council 100018656





BIRK-B Land west of Main Street, Birkin

389



Reproduced from the Ordnance Survey mapping with the permission of the controller of Her Majesty's Stationary Office.  
 ©Crown Copyright. Unauthorised reproduction infringes crown copyright and may lead to prosecution or civil proceedings. Selby District Council 100018656





BIRK-C Land at Roe Lane, Birkin

390



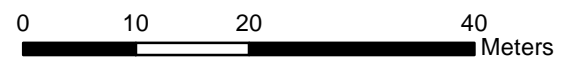
Reproduced from the Ordnance Survey mapping with the permission of the controller of Her Majesty's Stationary Office.  
©Crown Copyright. Unauthorised reproduction infringes crown copyright and may lead to prosecution or civil proceedings. Selby District Council 100018656





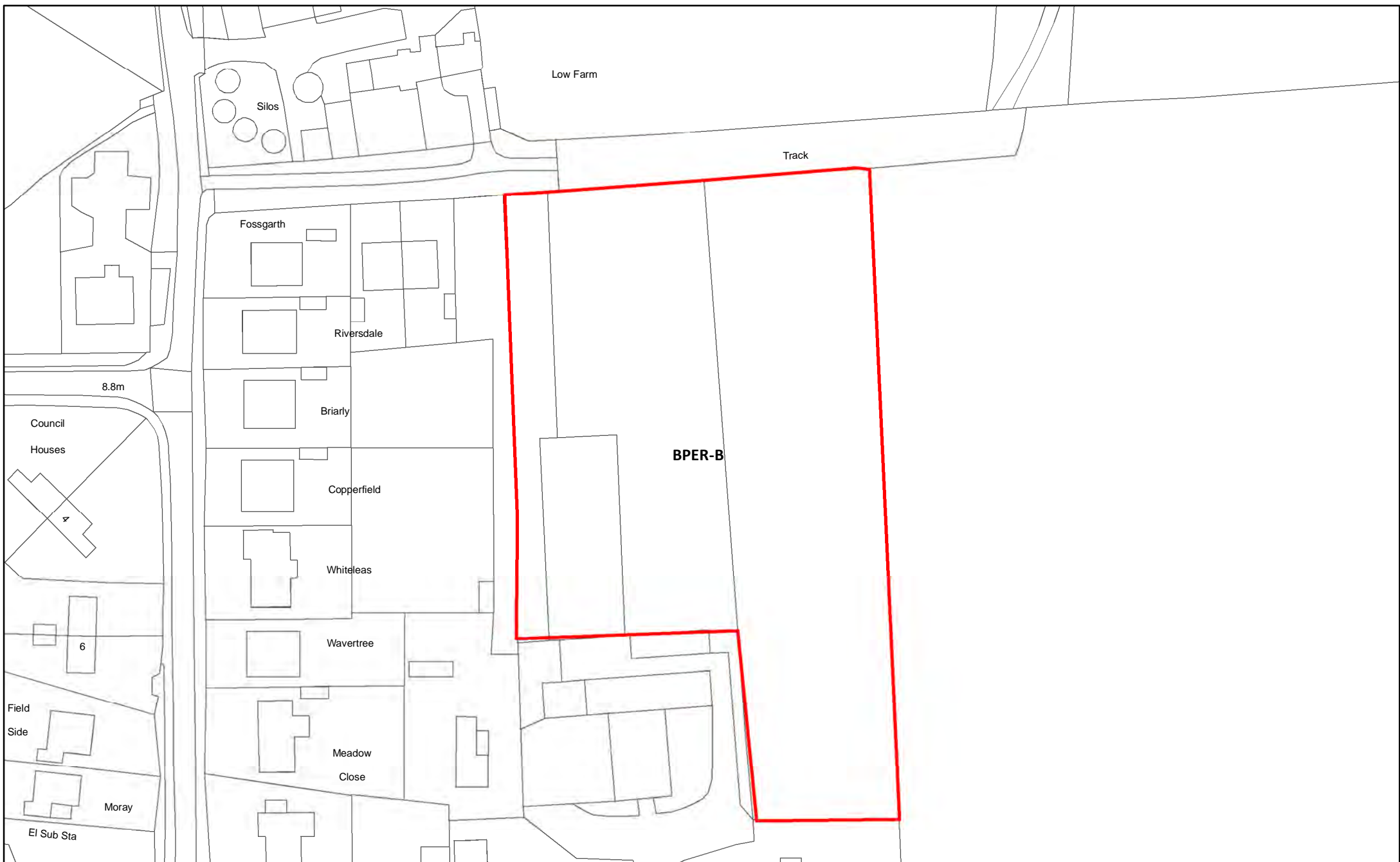
BPER-A Land to the West of Marsh Lane, Bolton Percy

391




Reproduced from the Ordnance Survey mapping with the permission of the controller of Her Majesty's Stationary Office.  
©Crown Copyright. Unauthorised reproduction infringes crown copyright and may lead to prosecution or civil proceedings. Selby District Council 100018656





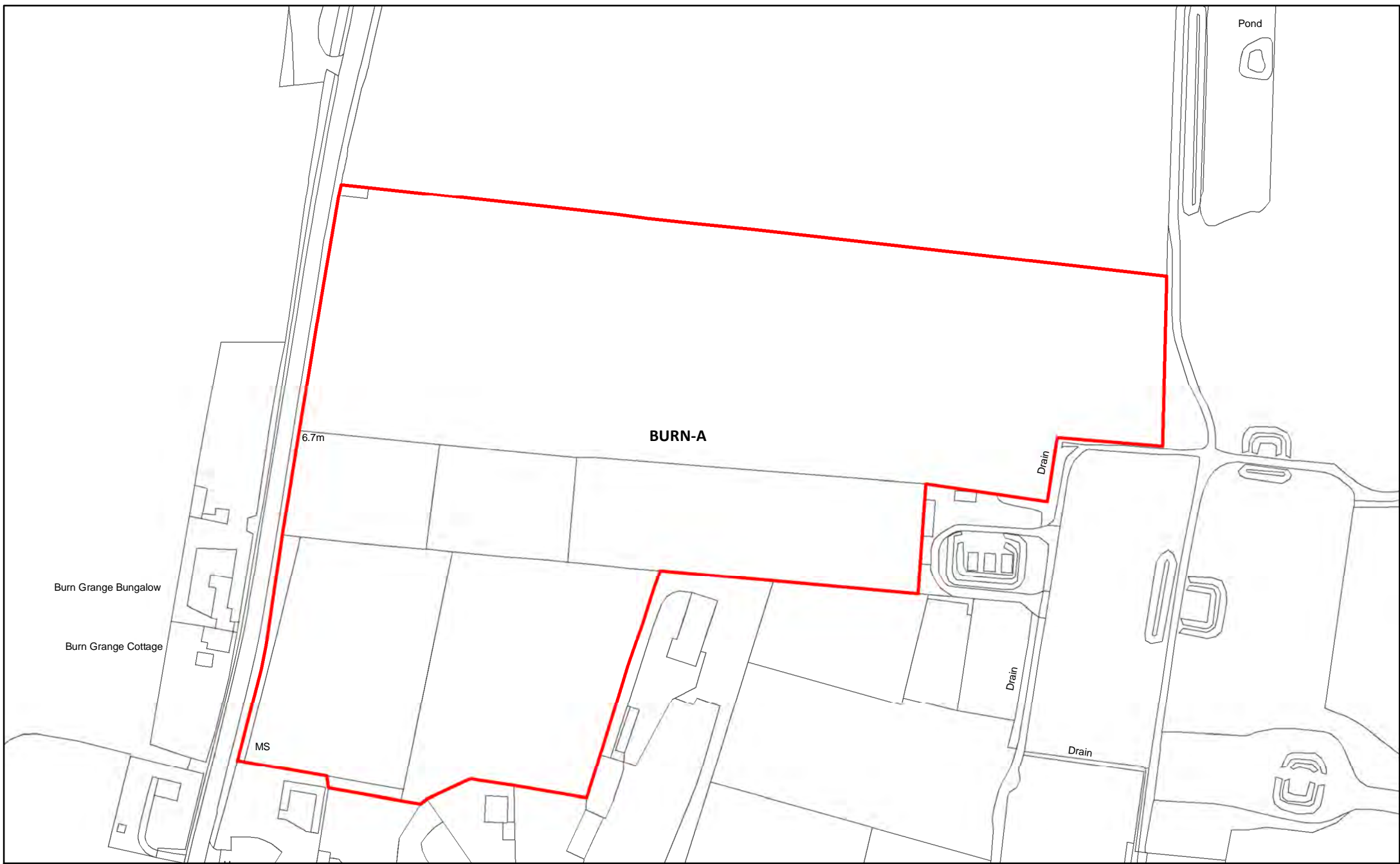
BPER-B Land North of School Lane, Bolton Percy

392



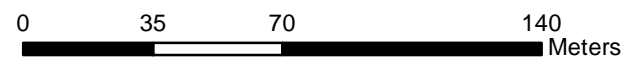
Reproduced from the Ordnance Survey mapping with the permission of the controller of Her Majesty's Stationary Office.  
 ©Crown Copyright. Unauthorised reproduction infringes crown copyright and may lead to prosecution or civil proceedings. Selby District Council 100018656





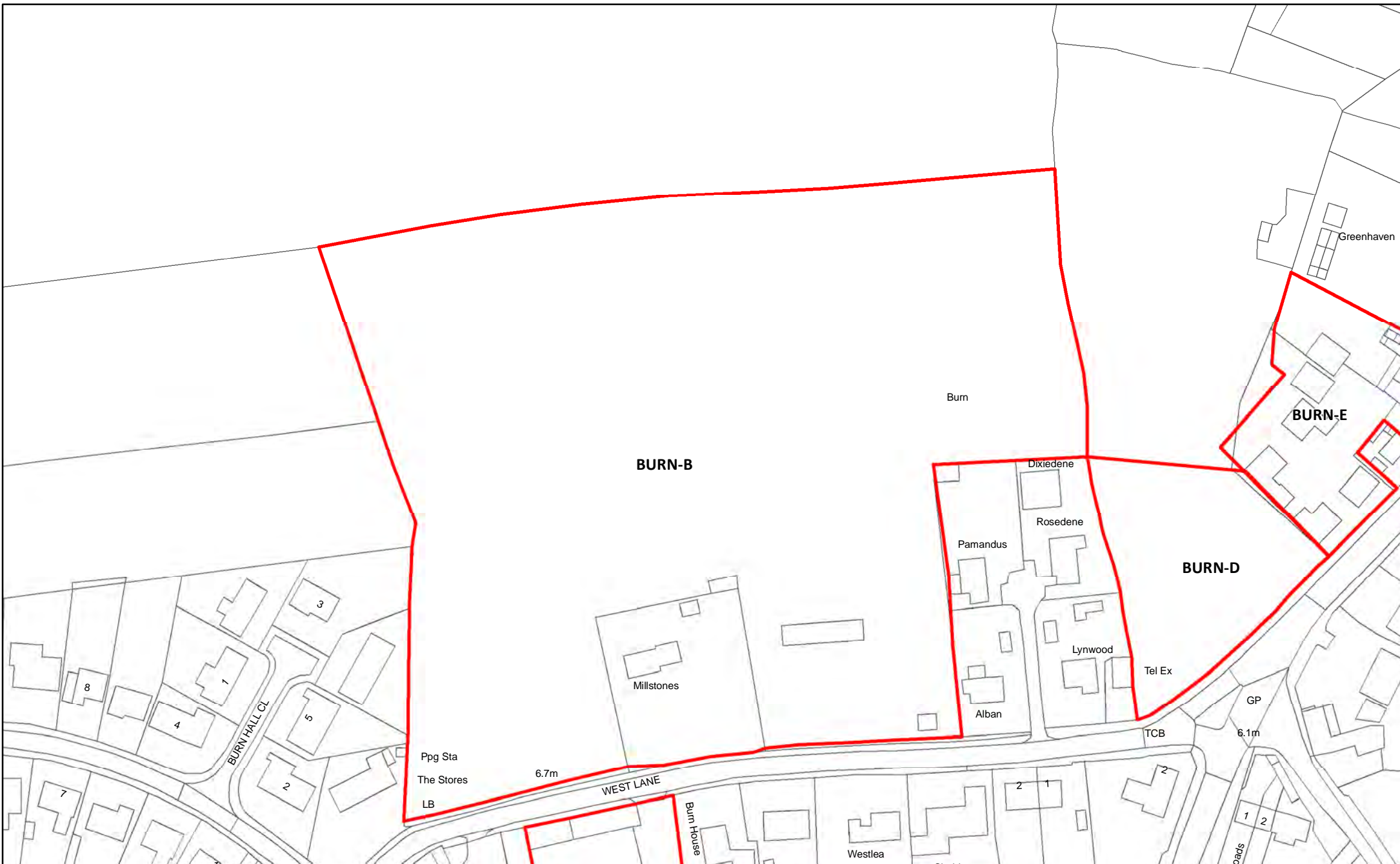
BURN-A Burn Grange Farm, Doncaster Road, Burn

393

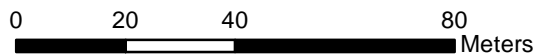


Reproduced from the Ordnance Survey mapping with the permission of the controller of Her Majesty's Stationary Office.  
©Crown Copyright. Unauthorised reproduction infringes crown copyright and may lead to prosecution or civil proceedings. Selby District Council 100018656



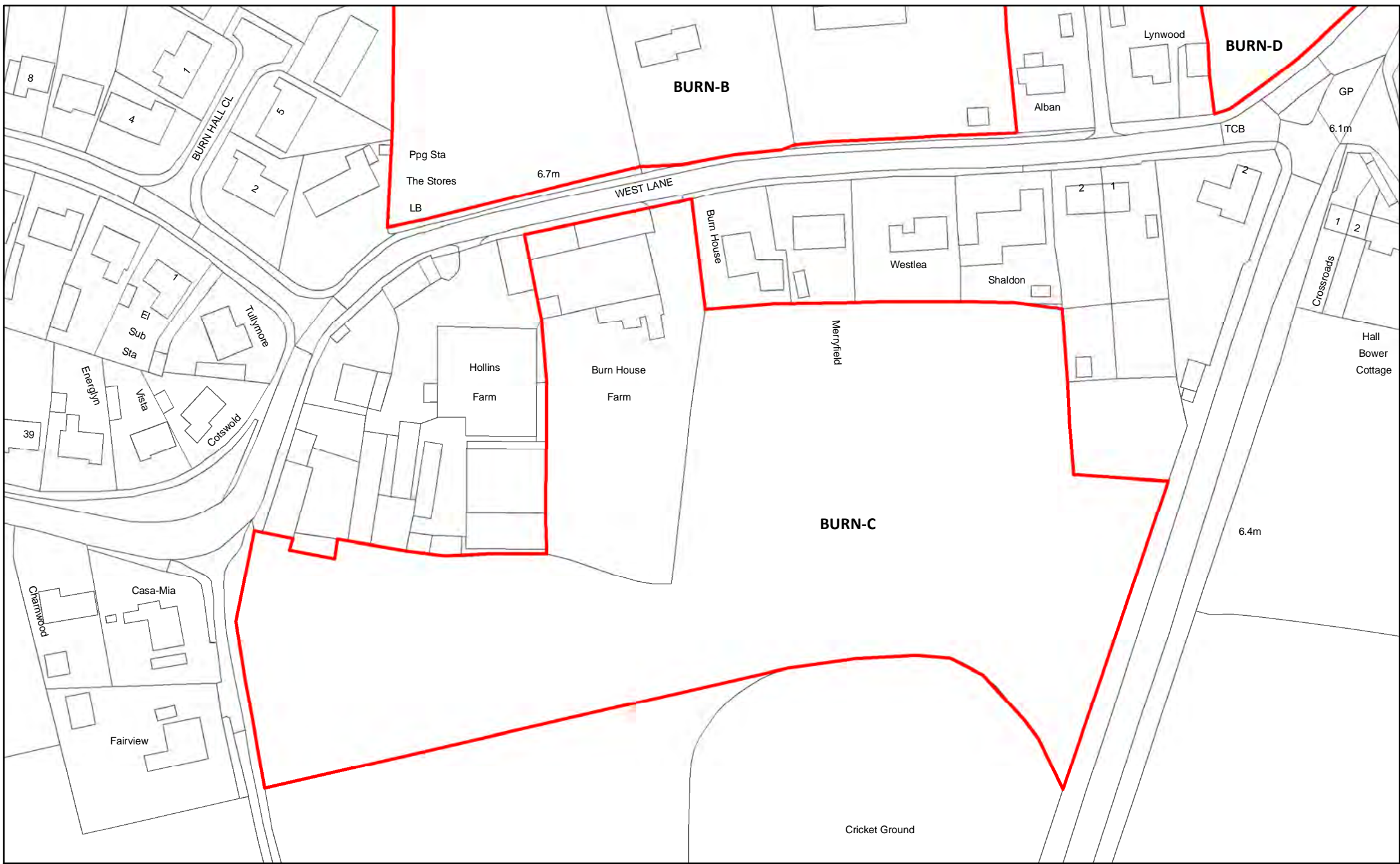


BURN-B Land north of West Lane, Burn



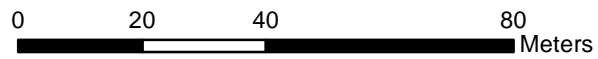
Reproduced from the Ordnance Survey mapping with the permission of the controller of Her Majesty's Stationary Office.  
 ©Crown Copyright. Unauthorised reproduction infringes crown copyright and may lead to prosecution or civil proceedings. Selby District Council 100018656





BURN-C Land south of West Lane, Burn

395



Reproduced from the Ordnance Survey mapping with the permission of the controller of Her Majesty's Stationary Office.  
 ©Crown Copyright. Unauthorised reproduction infringes crown copyright and may lead to prosecution or civil proceedings. Selby District Council 100018656

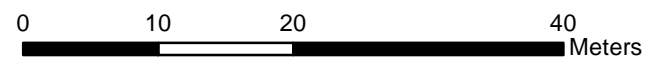






BURN-D Land west of Main Street, Burn

396



Reproduced from the Ordnance Survey mapping with the permission of the controller of Her Majesty's Stationary Office. ©Crown Copyright. Unauthorised reproduction infringes crown copyright and may lead to prosecution or civil proceedings. Selby District Council 100018656





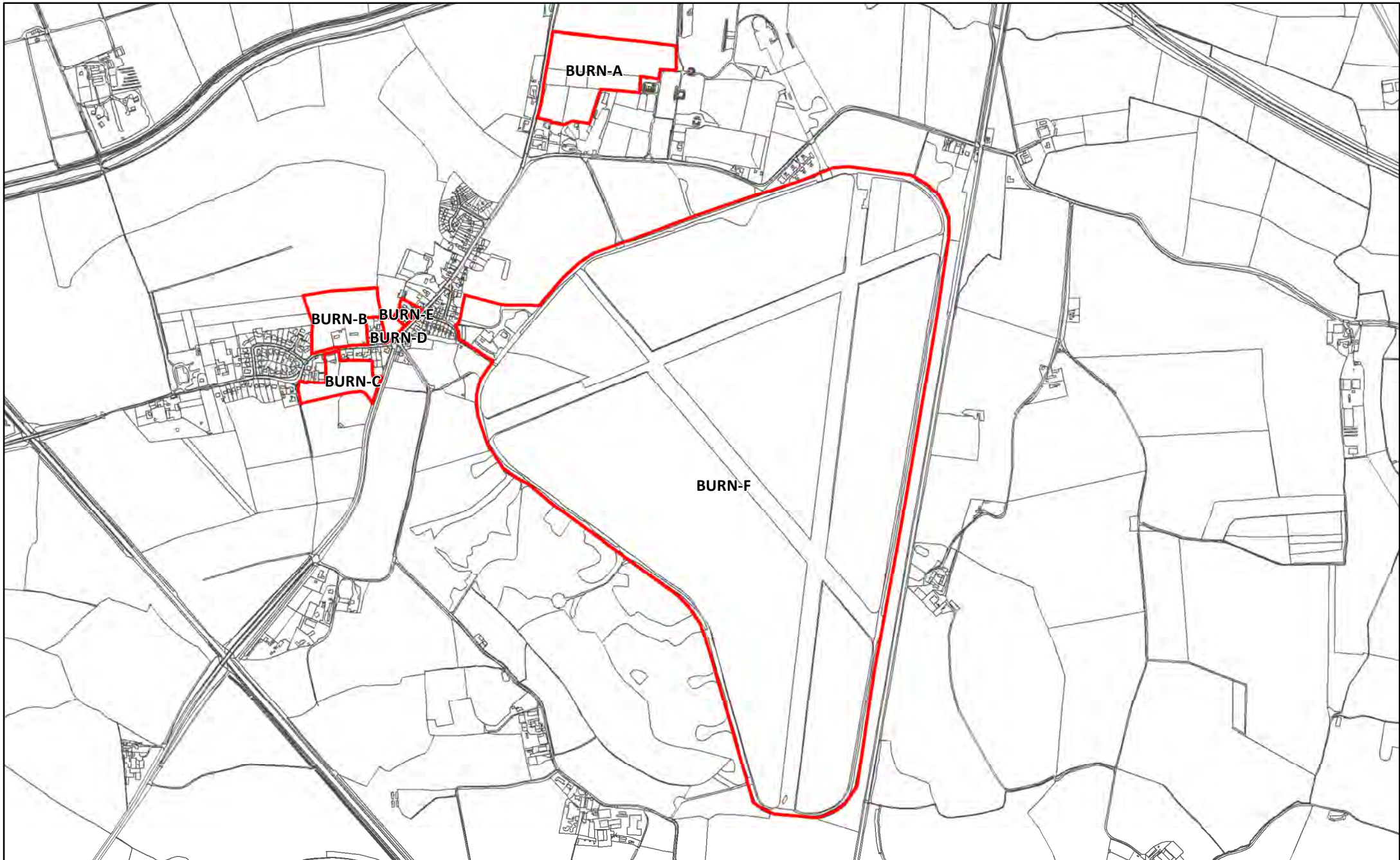
BURN-E Poplar House, Main Road, Burn

397



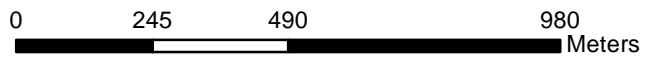
Reproduced from the Ordnance Survey mapping with the permission of the controller of Her Majesty's Stationary Office.  
©Crown Copyright. Unauthorised reproduction infringes crown copyright and may lead to prosecution or civil proceedings. Selby District Council 100018656





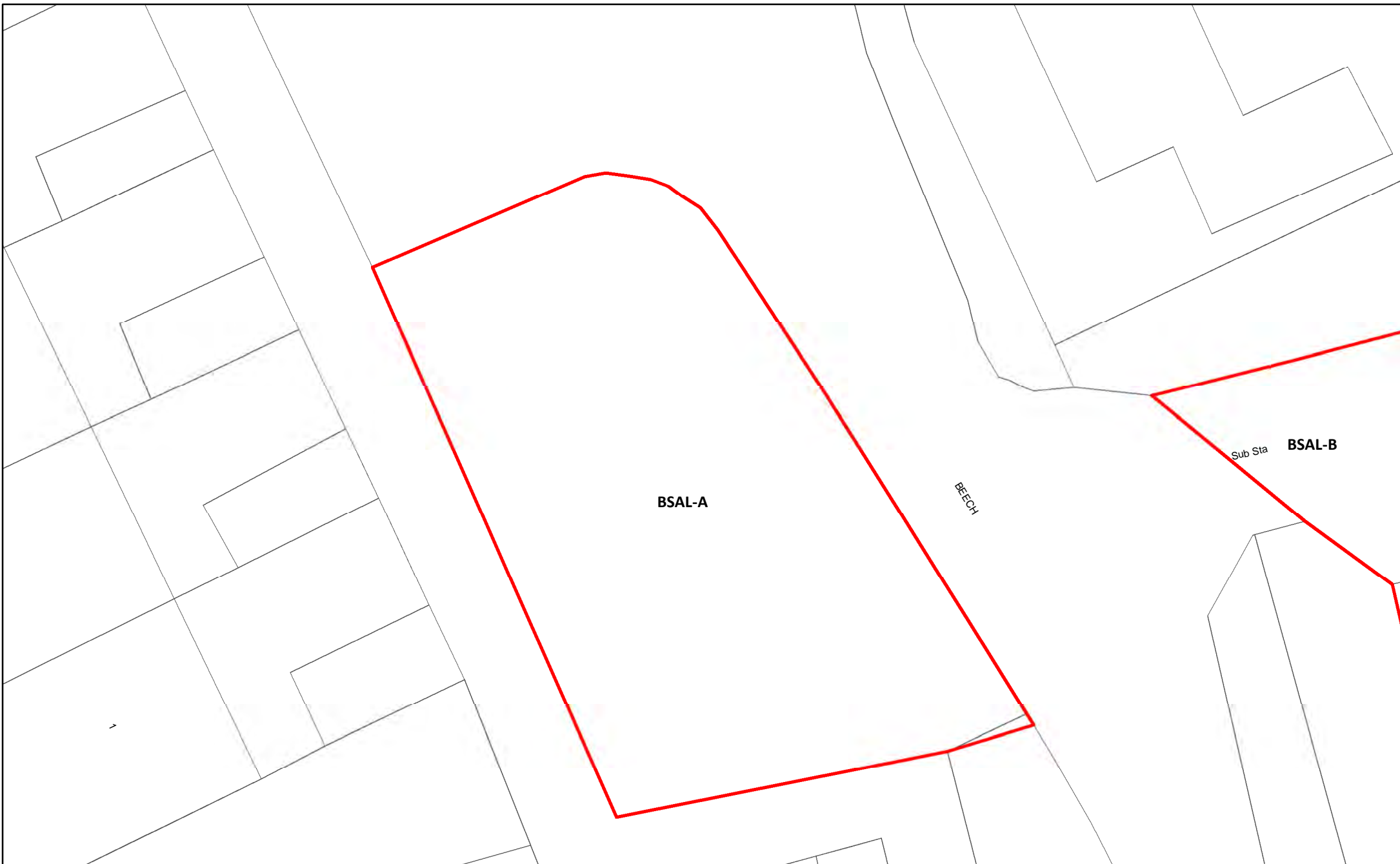
BURN-F Burn Airfield

398



Reproduced from the Ordnance Survey mapping with the permission of the controller of Her Majesty's Stationary Office.  
©Crown Copyright. Unauthorised reproduction infringes crown copyright and may lead to prosecution or civil proceedings. Selby District Council 100018656





BSAL-A Land at corner Beech Grove, Burton Salmon

399



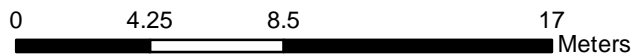
Reproduced from the Ordnance Survey mapping with the permission of the controller of Her Majesty's Stationary Office.  
©Crown Copyright. Unauthorised reproduction infringes crown copyright and may lead to prosecution or civil proceedings. Selby District Council 100018656





BSAL-B Land at Beech Grove, Burton Salmon

400



Reproduced from the Ordnance Survey mapping with the permission of the controller of Her Majesty's Stationary Office.  
©Crown Copyright. Unauthorised reproduction infringes crown copyright and may lead to prosecution or civil proceedings. Selby District Council 100018656



Cottages

The Haven

The Gardens

Chestnut Tree Cottage

A 1041

CAMB-I

4.9m

CAMB-A

Parkwood Cottage

Parkwood Farm

Poplar Tree Farm

CLAYPIE LANE (TR)

CAMB-A Land adjacent to Parkwood farm, Selby Road, Camblesforth

401



Reproduced from the Ordnance Survey mapping with the permission of the controller of Her Majesty's Stationary Office.  
 ©Crown Copyright. Unauthorised reproduction infringes crown copyright and may lead to prosecution or civil proceedings. Selby District Council 100018656





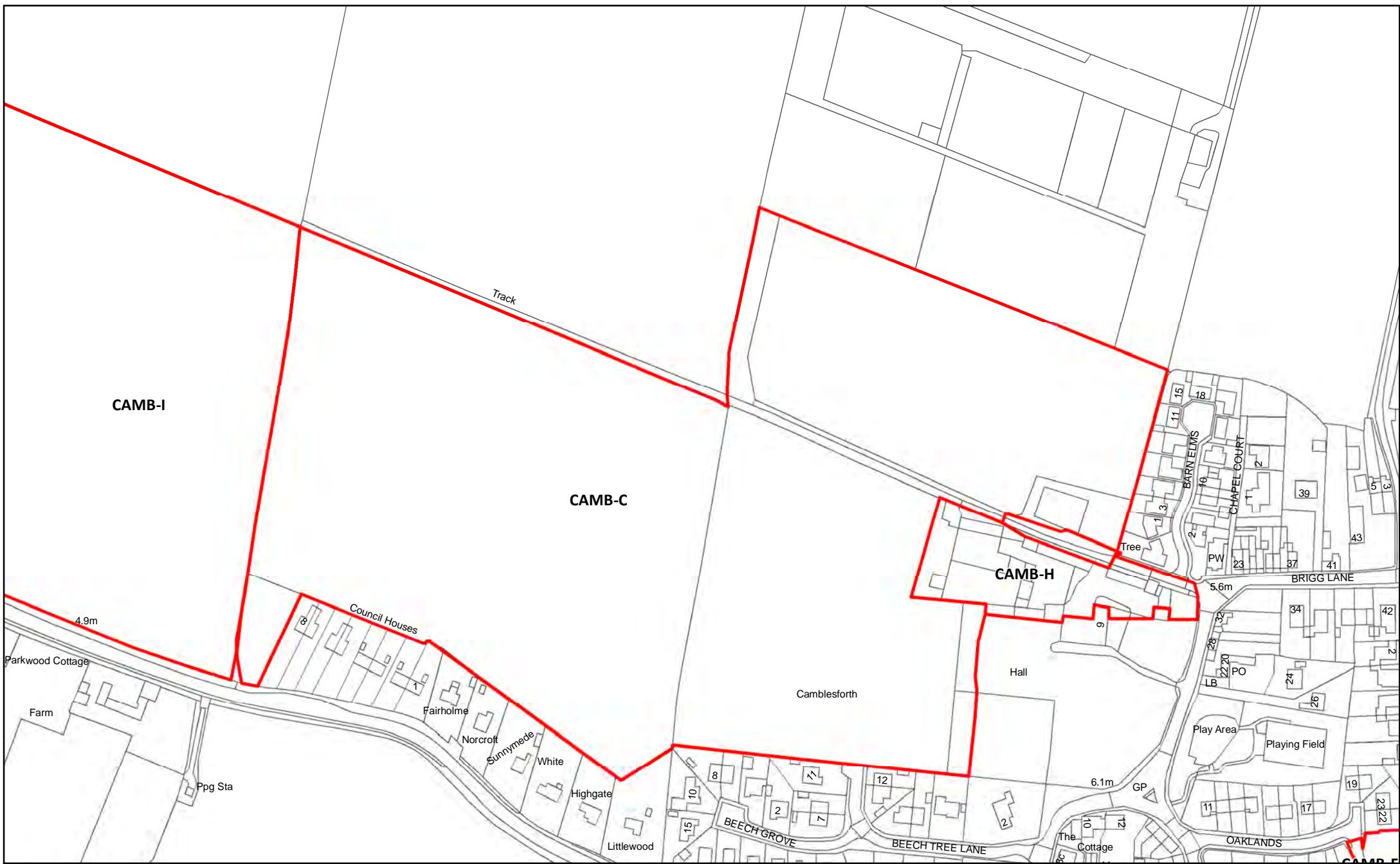
CAMB-B Land at New Oak Farm, Camblesforth

402



Reproduced from the Ordnance Survey mapping with the permission of the controller of Her Majesty's Stationary Office.  
 ©Crown Copyright. Unauthorised reproduction infringes crown copyright and may lead to prosecution or civil proceedings. Selby District Council 100018656





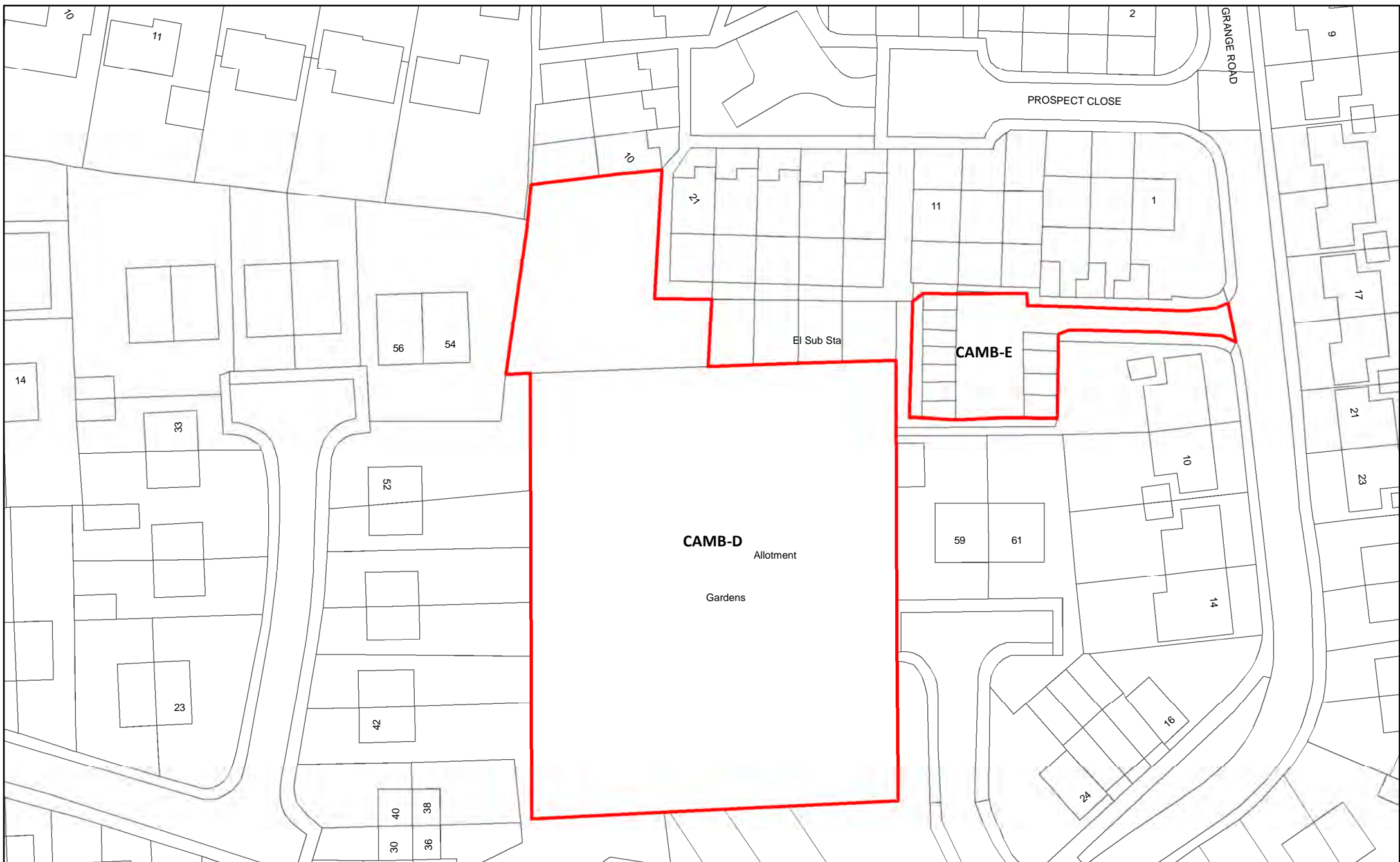
CAMB-C Land north of Beech Grove, Camblesforth



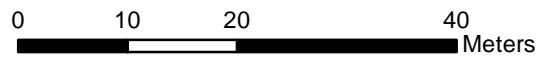
Reproduced from the Ordnance Survey mapping with the permission of the controller of Her Majesty's Stationary Office. ©Crown Copyright. Unauthorised reproduction infringes crown copyright and may lead to prosecution or civil proceedings. Selby District Council 100018656







CAMB-D Land east of Millfield Drive, Camblesforth



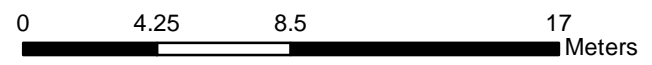
Reproduced from the Ordnance Survey mapping with the permission of the controller of Her Majesty's Stationary Office.  
 ©Crown Copyright. Unauthorised reproduction infringes crown copyright and may lead to prosecution or civil proceedings. Selby District Council 100018656





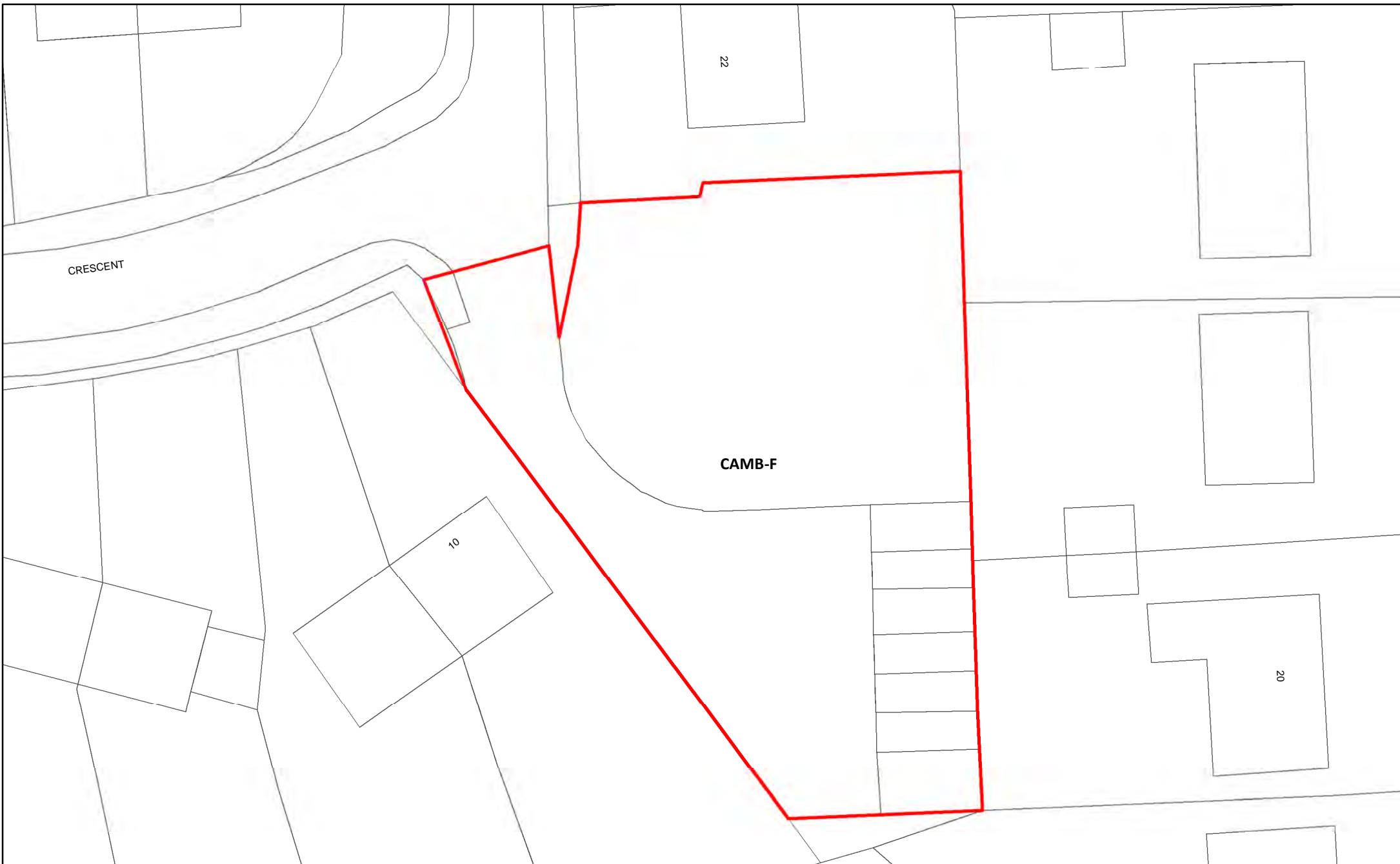
CAMB-E Land south of Prospect Close, Camblesforth

405




Reproduced from the Ordnance Survey mapping with the permission of the controller of Her Majesty's Stationary Office.  
©Crown Copyright. Unauthorised reproduction infringes crown copyright and may lead to prosecution or civil proceedings. Selby District Council 100018656





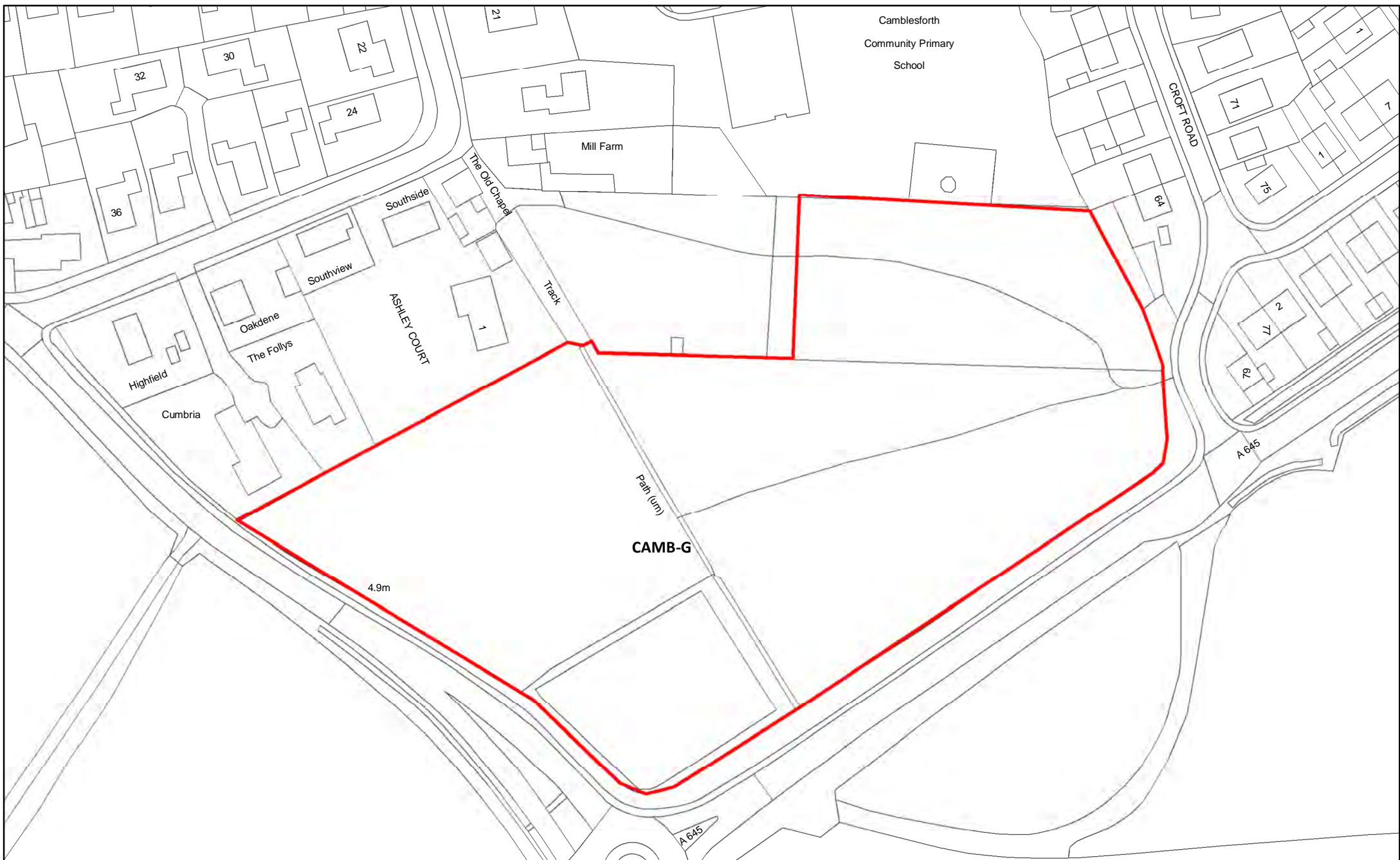
CAMB-F Land at Oaklands Close, Camblesforth

406

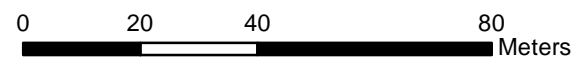


Reproduced from the Ordnance Survey mapping with the permission of the controller of Her Majesty's Stationary Office.  
©Crown Copyright. Unauthorised reproduction infringes crown copyright and may lead to prosecution or civil proceedings. Selby District Council 100018656



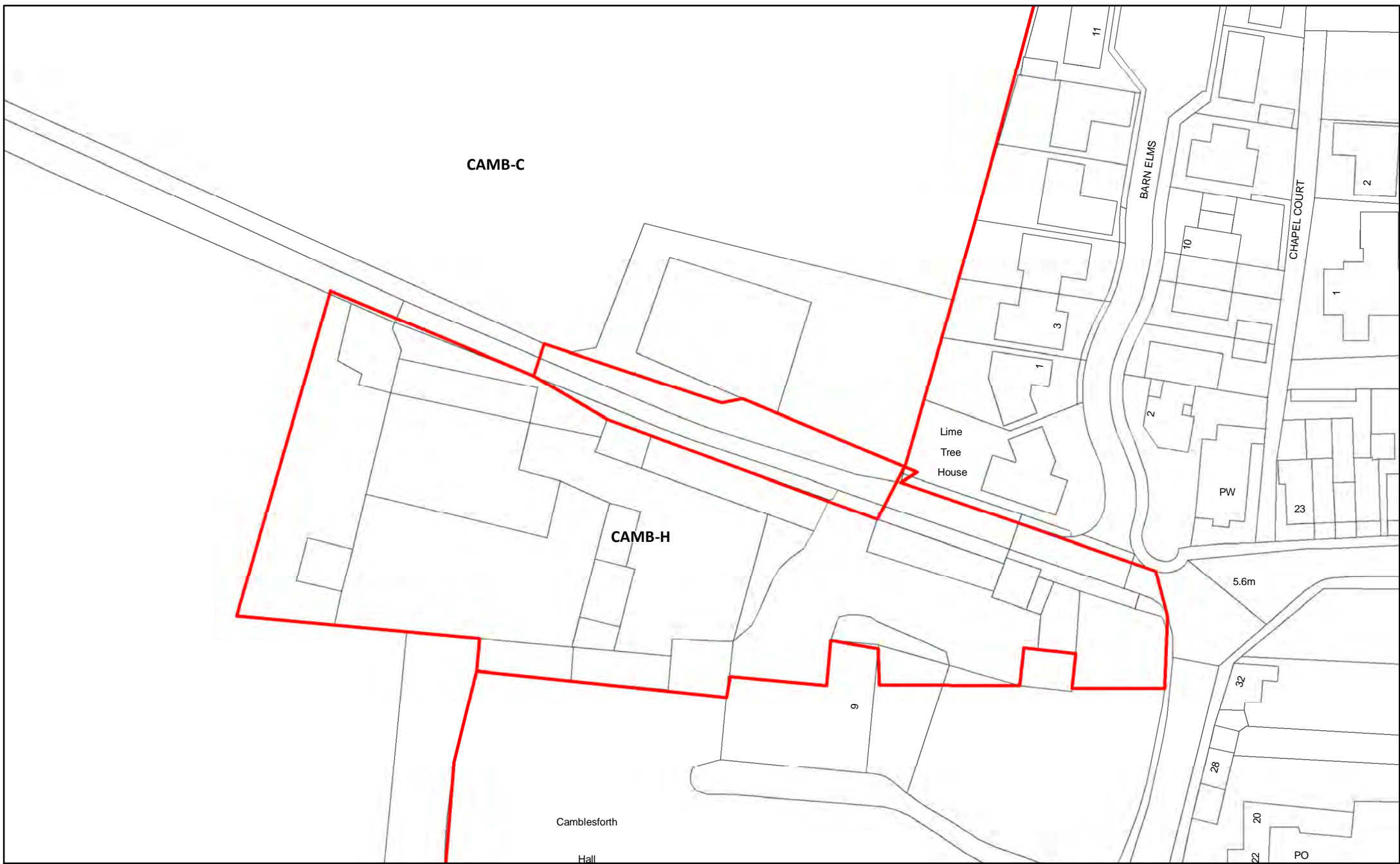


CAMB-G Land south of Mill Farm, Camblesforth




Reproduced from the Ordnance Survey mapping with the permission of the controller of Her Majesty's Stationary Office. ©Crown Copyright. Unauthorised reproduction infringes crown copyright and may lead to prosecution or civil proceedings. Selby District Council 100018656





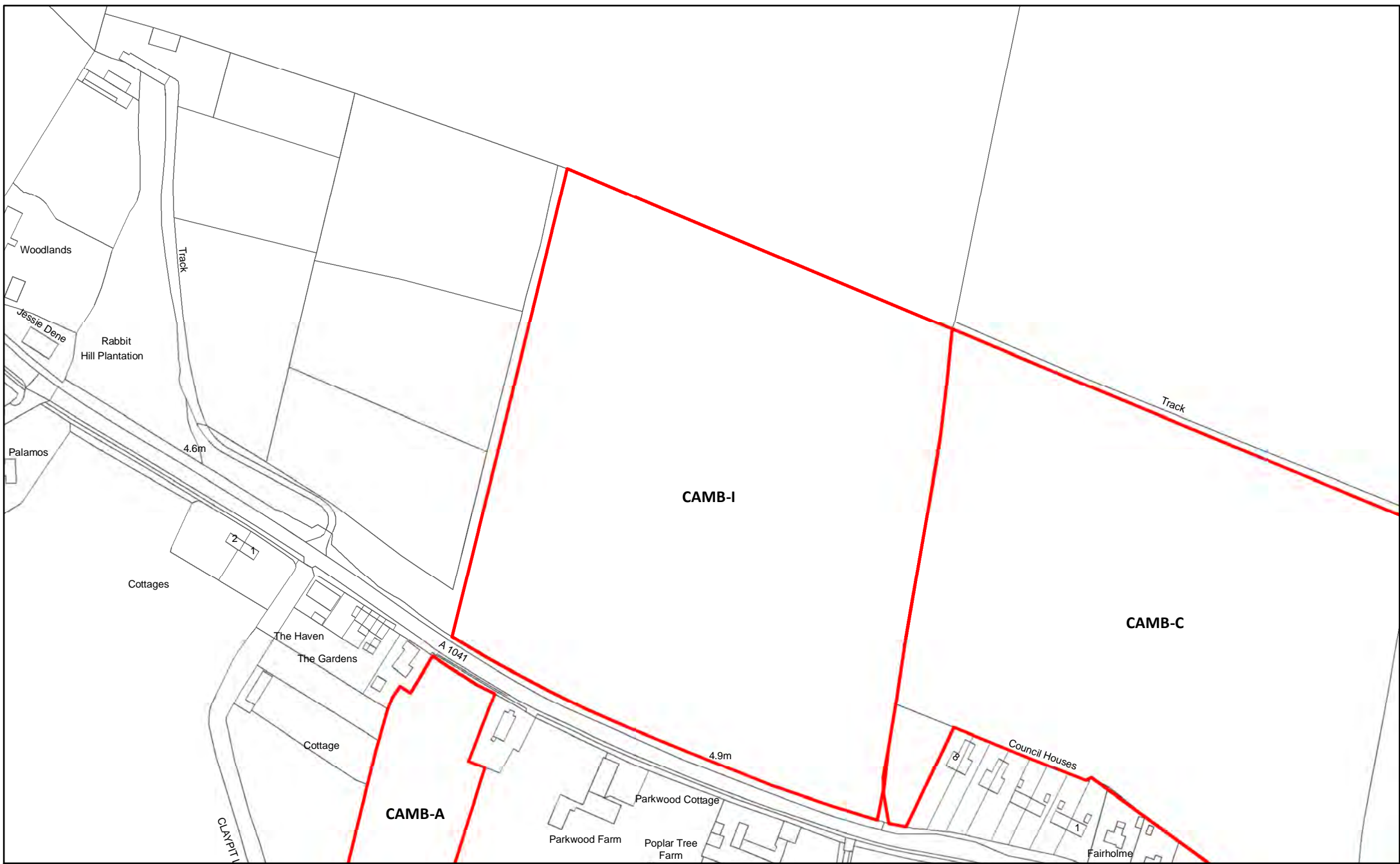
CAMB-H Camblesforth Hall, 1 Brigg Lane, Camblesforth

408




Reproduced from the Ordnance Survey mapping with the permission of the controller of Her Majesty's Stationary Office.  
©Crown Copyright. Unauthorised reproduction infringes crown copyright and may lead to prosecution or civil proceedings. Selby District Council 100018656



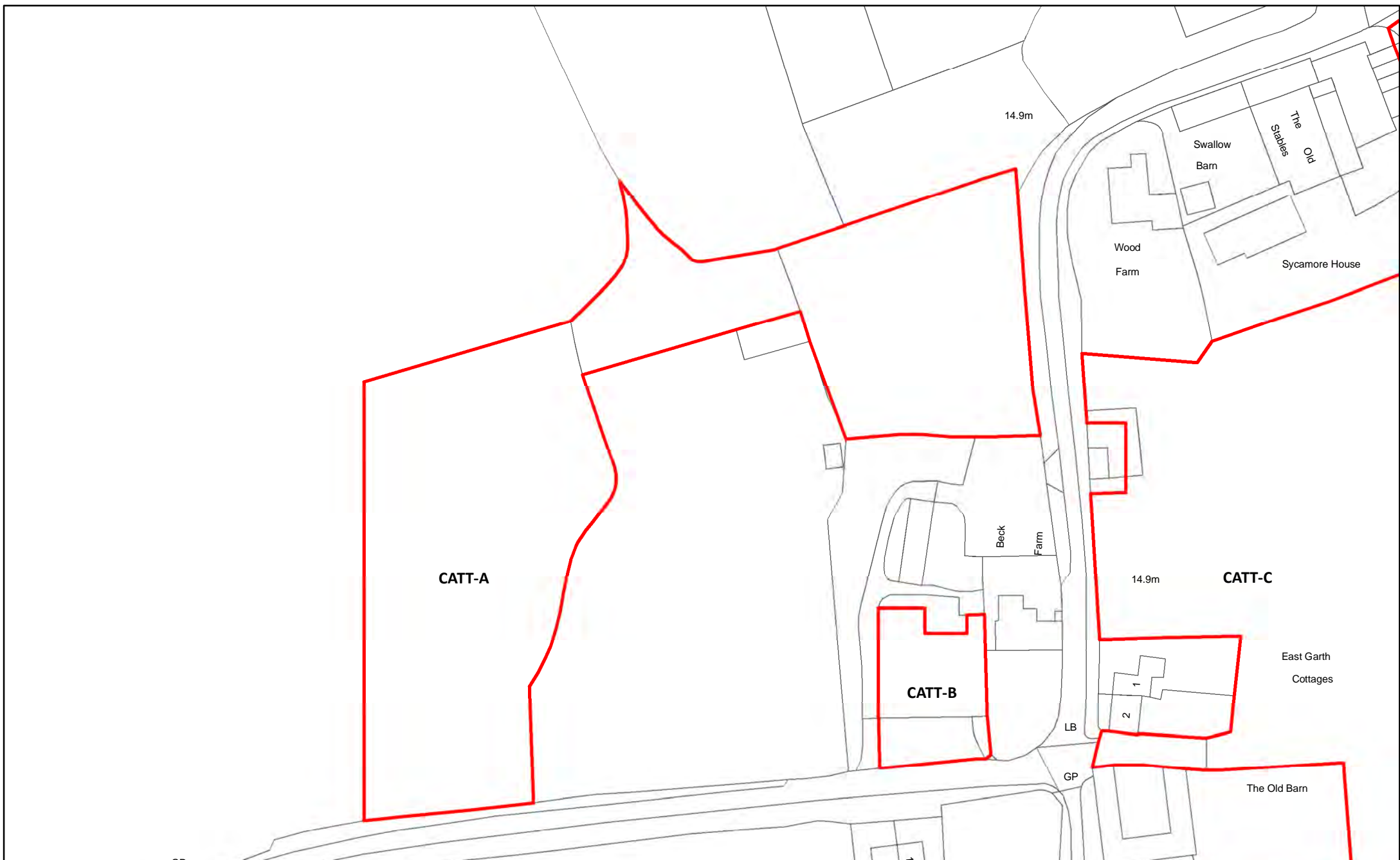


CAMB-I Land north of A1041, Camblesforth



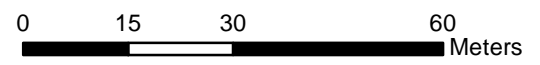
Reproduced from the Ordnance Survey mapping with the permission of the controller of Her Majesty's Stationary Office.  
 ©Crown Copyright. Unauthorised reproduction infringes crown copyright and may lead to prosecution or civil proceedings. Selby District Council 100018656





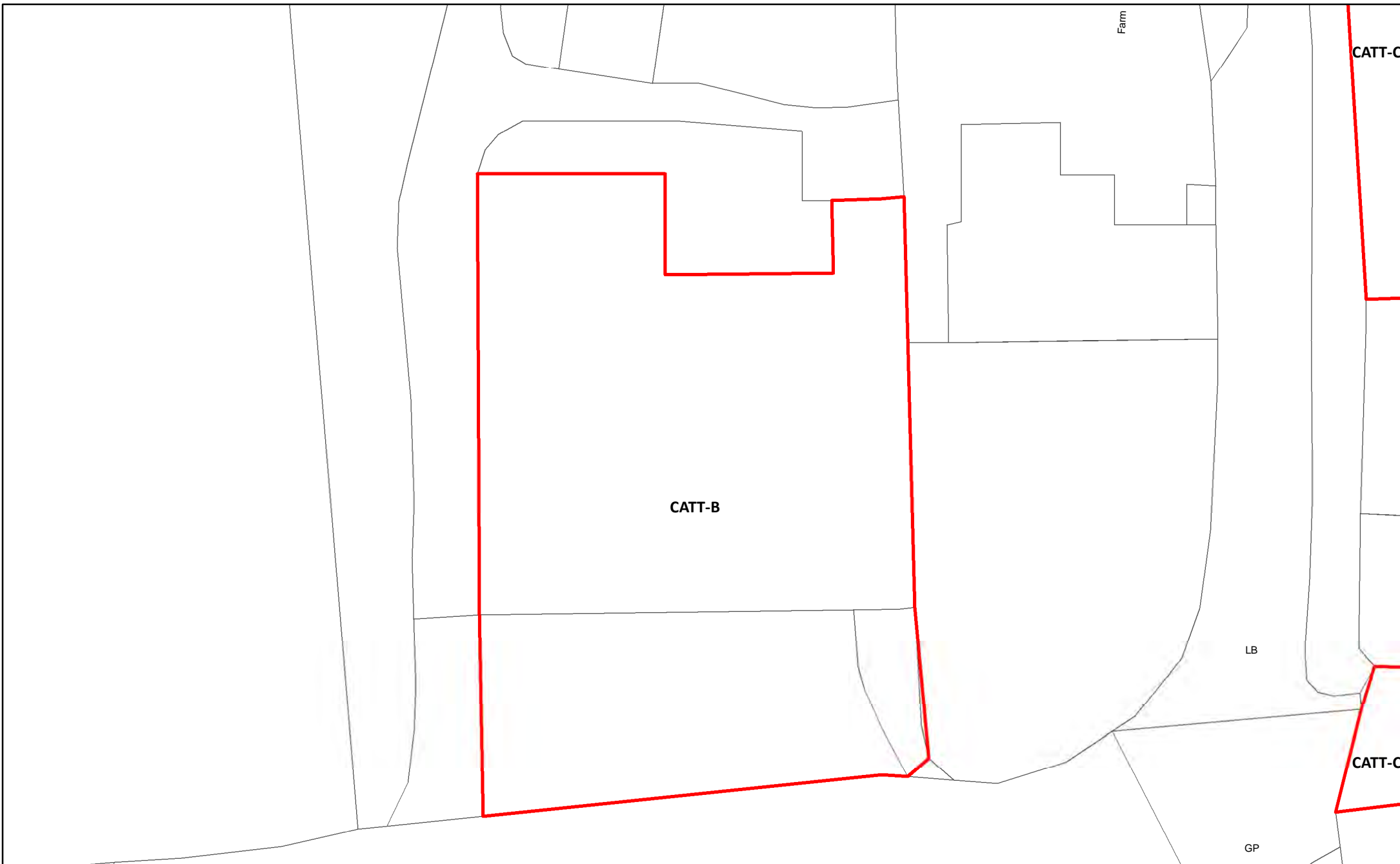
CATT-A Land west of Moor Lane, Catterton

410



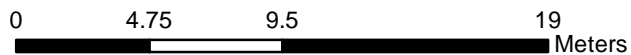
Reproduced from the Ordnance Survey mapping with the permission of the controller of Her Majesty's Stationary Office.  
 ©Crown Copyright. Unauthorised reproduction infringes crown copyright and may lead to prosecution or civil proceedings. Selby District Council 100018656





CATT-B Beck Farm, Moor Lane, Catterton

411



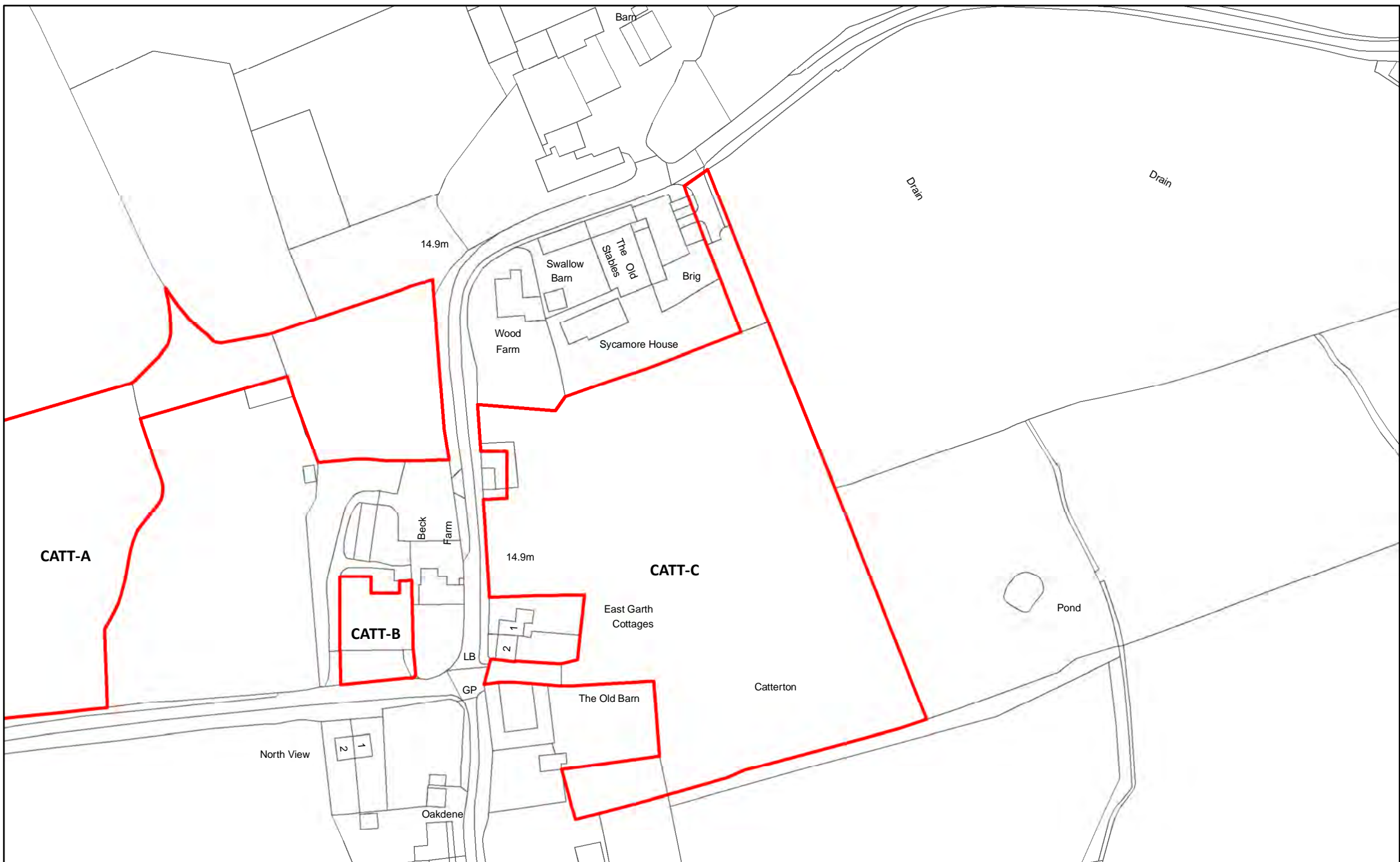
Reproduced from the Ordnance Survey mapping with the permission of the controller of Her Majesty's Stationary Office.  
©Crown Copyright. Unauthorised reproduction infringes crown copyright and may lead to prosecution or civil proceedings. Selby District Council 100018656




NORTH







CATT-C Land east of Moor Lane, Catterton



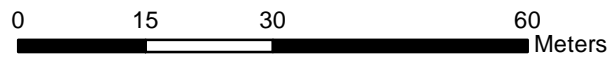
Reproduced from the Ordnance Survey mapping with the permission of the controller of Her Majesty's Stationary Office. ©Crown Copyright. Unauthorised reproduction infringes crown copyright and may lead to prosecution or civil proceedings. Selby District Council 100018656





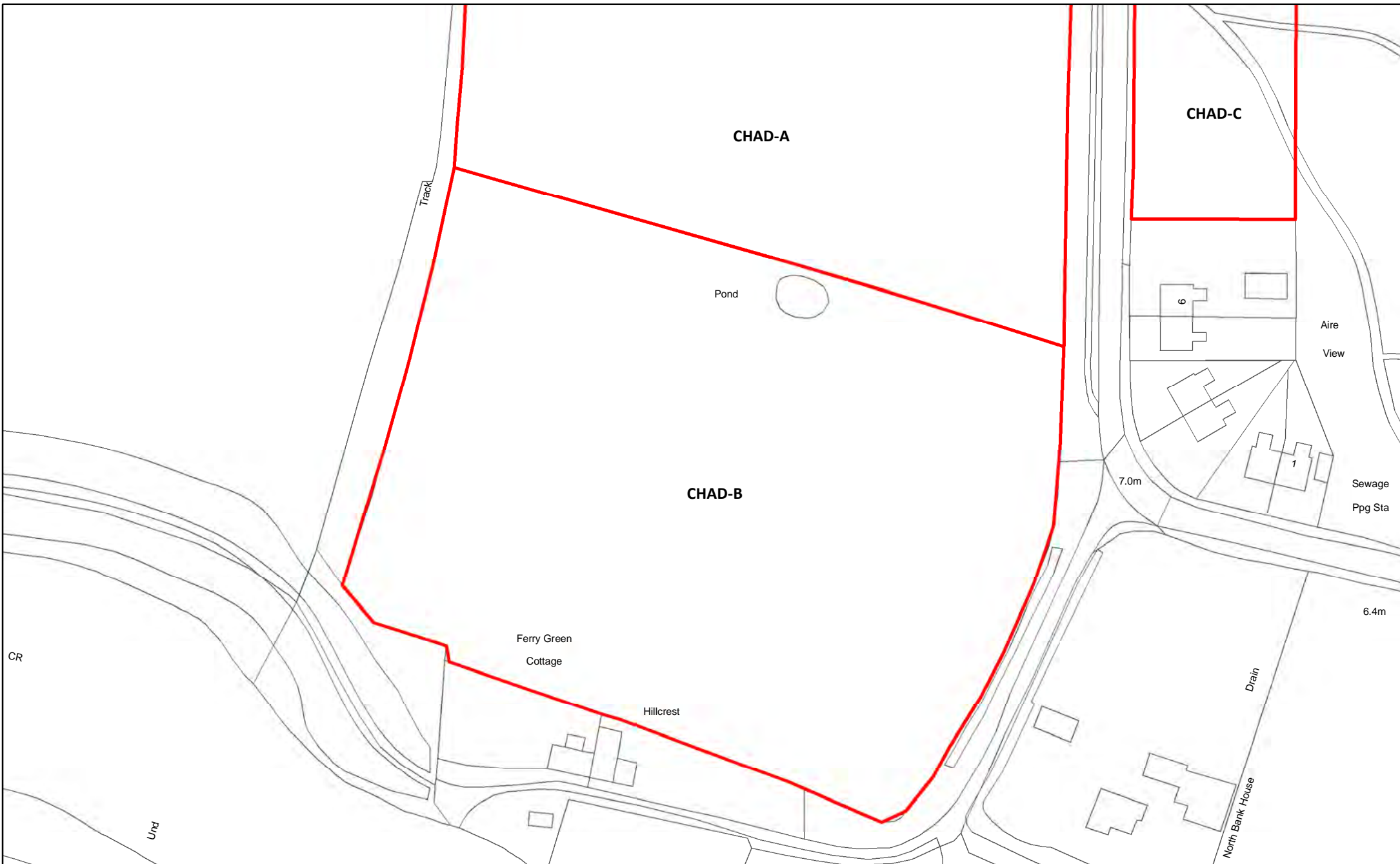
CHAD-A Land South of Millfield, Chapel Haddlesey

413



Reproduced from the Ordnance Survey mapping with the permission of the controller of Her Majesty's Stationary Office.  
©Crown Copyright. Unauthorised reproduction infringes crown copyright and may lead to prosecution or civil proceedings. Selby District Council 100018656





CHAD-B Land west of Millfield, Chapel Haddlesey

414



Reproduced from the Ordnance Survey mapping with the permission of the controller of Her Majesty's Stationary Office.  
 ©Crown Copyright. Unauthorised reproduction infringes crown copyright and may lead to prosecution or civil proceedings. Selby District Council 100018656



7.9m

CHAD-A

CHAD-C

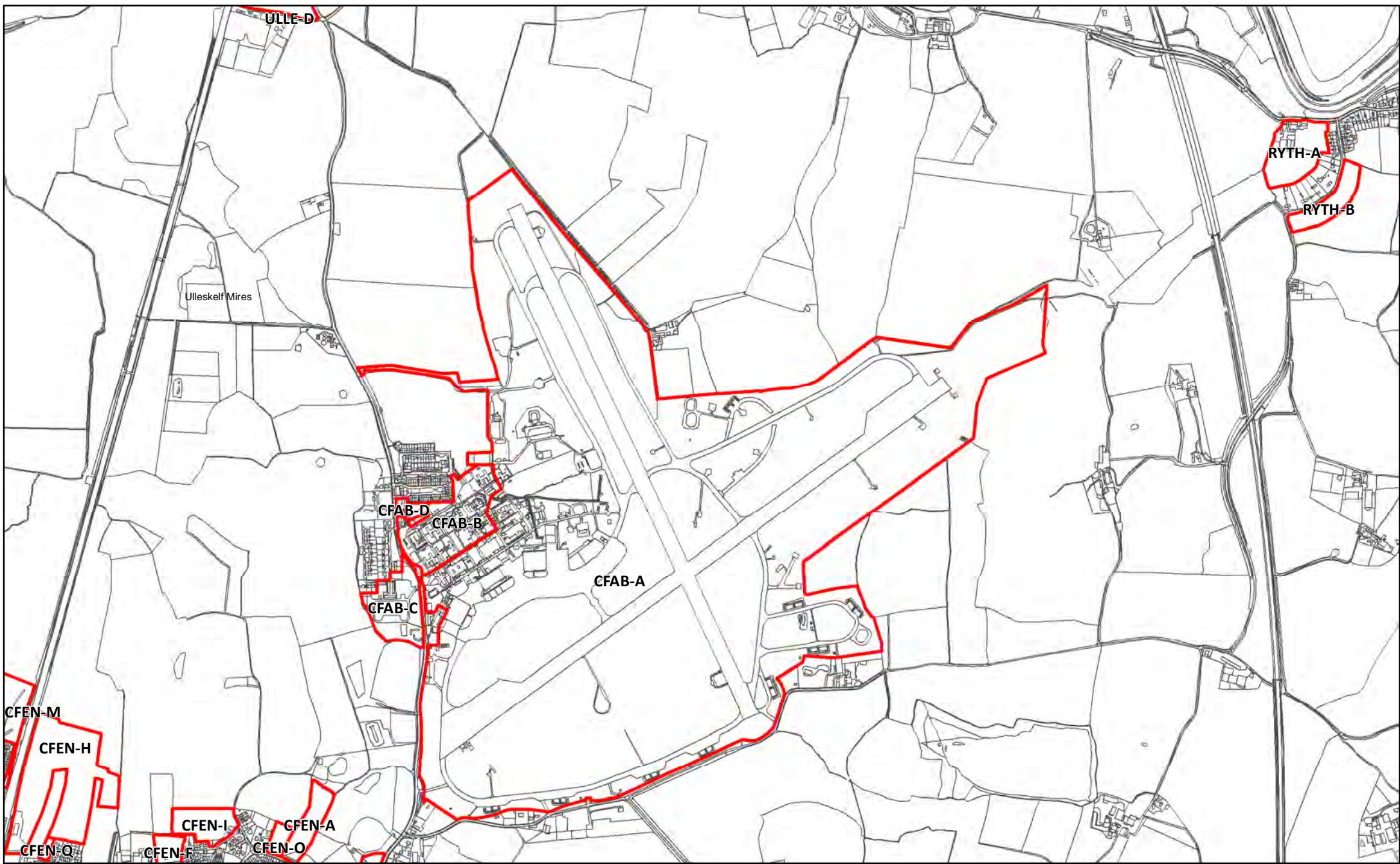
CHAD-C Land east of Millfield Road, Chapel Haddlesey

415

0 5 10 20  
Meters

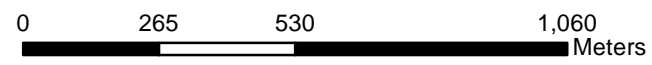
Reproduced from the Ordnance Survey mapping with the permission of the controller of Her Majesty's Stationary Office.  
©Crown Copyright. Unauthorised reproduction infringes crown copyright and may lead to prosecution or civil proceedings. Selby District Council 100018656





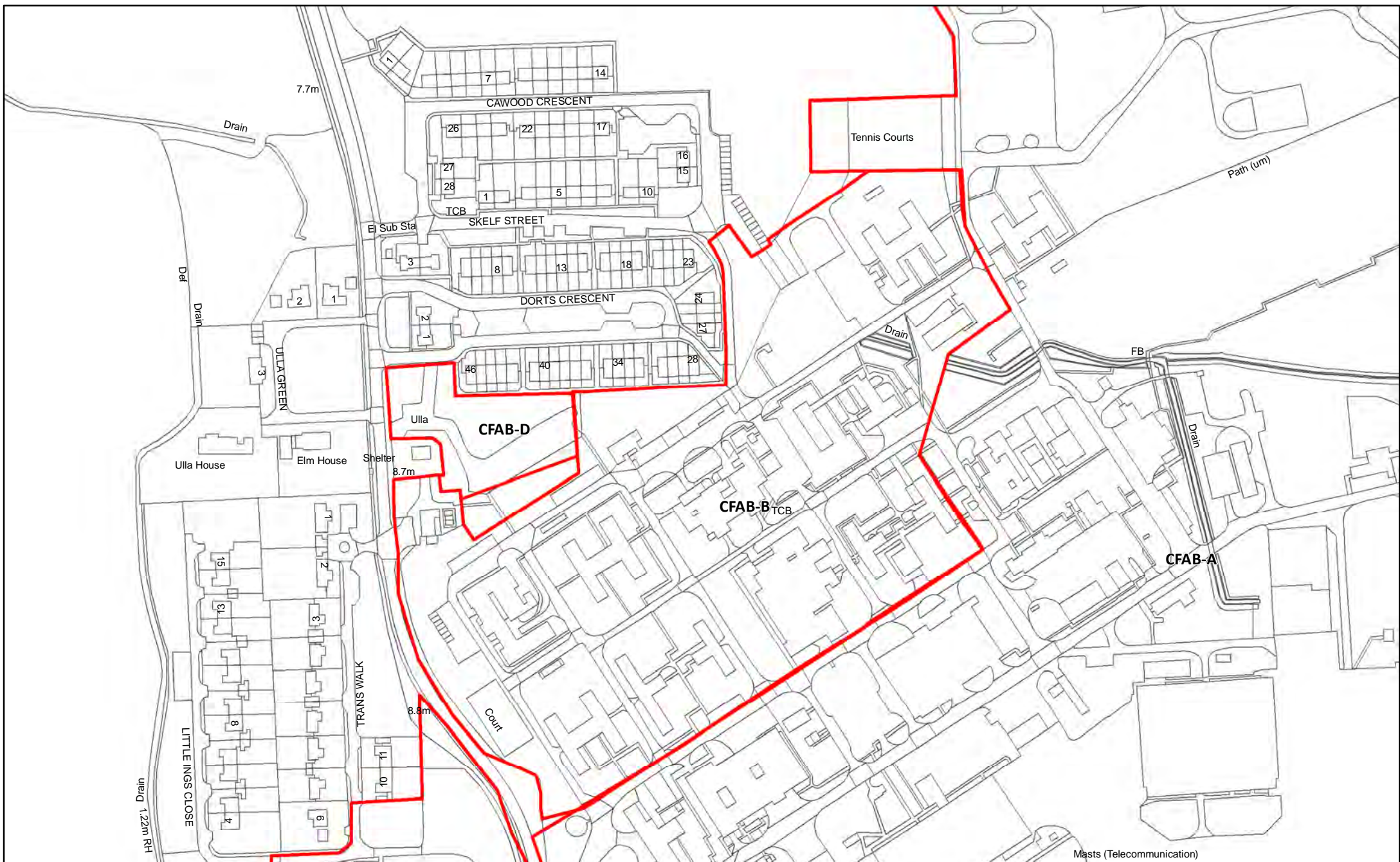
CFAB-A RAF Church Fenton, Church Fenton (Ulleskelf Parish)

416



Reproduced from the Ordnance Survey mapping with the permission of the controller of Her Majesty's Stationary Office.  
©Crown Copyright. Unauthorised reproduction infringes crown copyright and may lead to prosecution or civil proceedings. Selby District Council 100018656



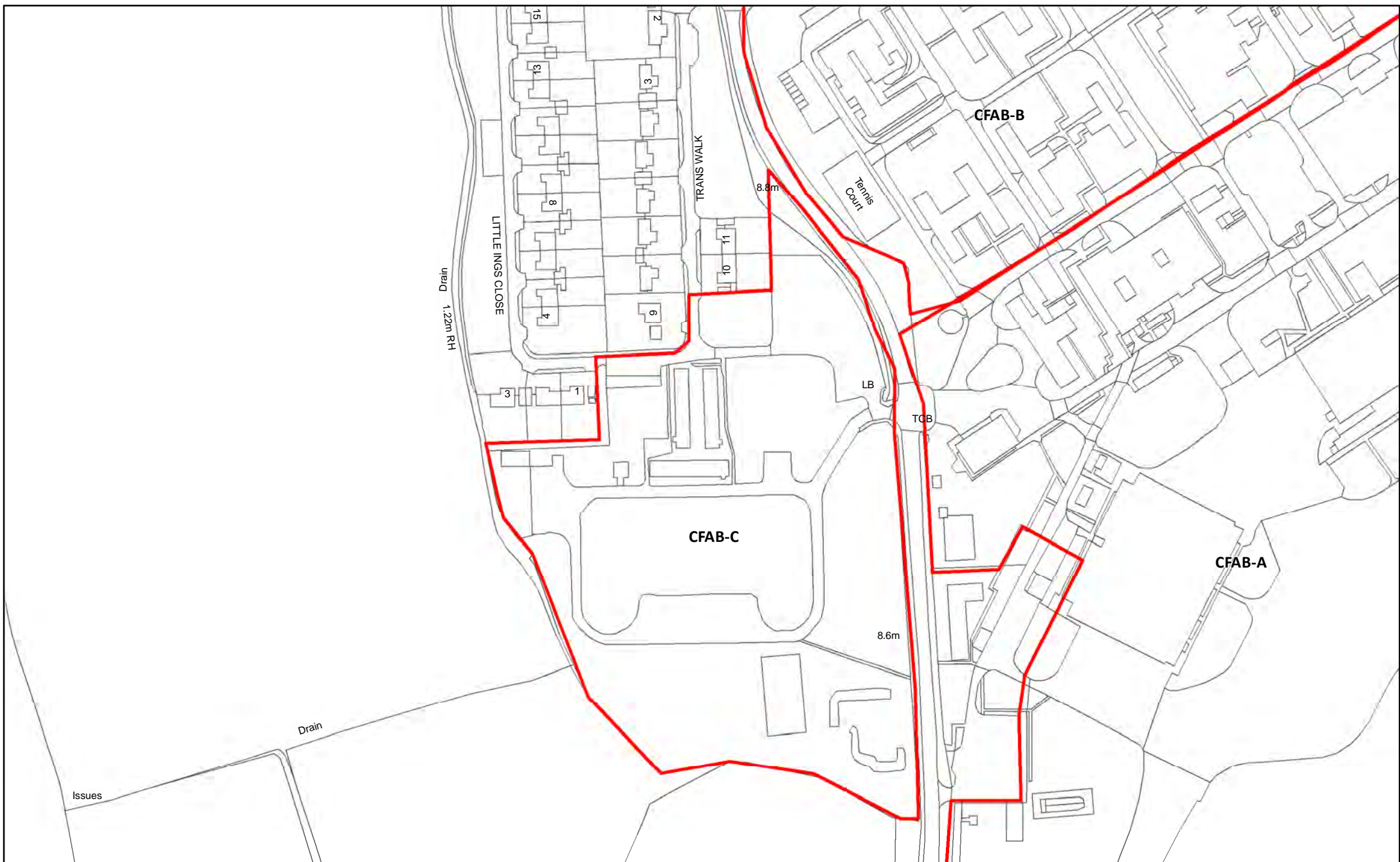


CFAB-B Church Fenton Airbase, Church Fenton (Ulleskelf Parish)




Reproduced from the Ordnance Survey mapping with the permission of the controller of Her Majesty's Stationary Office. ©Crown Copyright. Unauthorised reproduction infringes crown copyright and may lead to prosecution or civil proceedings. Selby District Council 100018656





CFAB-C RAF Church Fenton, Busk Lane, Church Fenton

418



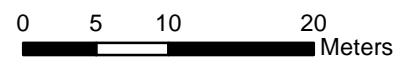
Reproduced from the Ordnance Survey mapping with the permission of the controller of Her Majesty's Stationary Office.  
©Crown Copyright. Unauthorised reproduction infringes crown copyright and may lead to prosecution or civil proceedings. Selby District Council 100018656





CFAB-D Dorts Crescent, Church Fenton

419



Reproduced from the Ordnance Survey mapping with the permission of the controller of Her Majesty's Stationary Office.  
©Crown Copyright. Unauthorised reproduction infringes crown copyright and may lead to prosecution or civil proceedings. Selby District Council 100018656








CLIF-A Land west of York Road, Cliffe

420




Reproduced from the Ordnance Survey mapping with the permission of the controller of Her Majesty's Stationary Office.  
©Crown Copyright. Unauthorised reproduction infringes crown copyright and may lead to prosecution or civil proceedings. Selby District Council 100018656





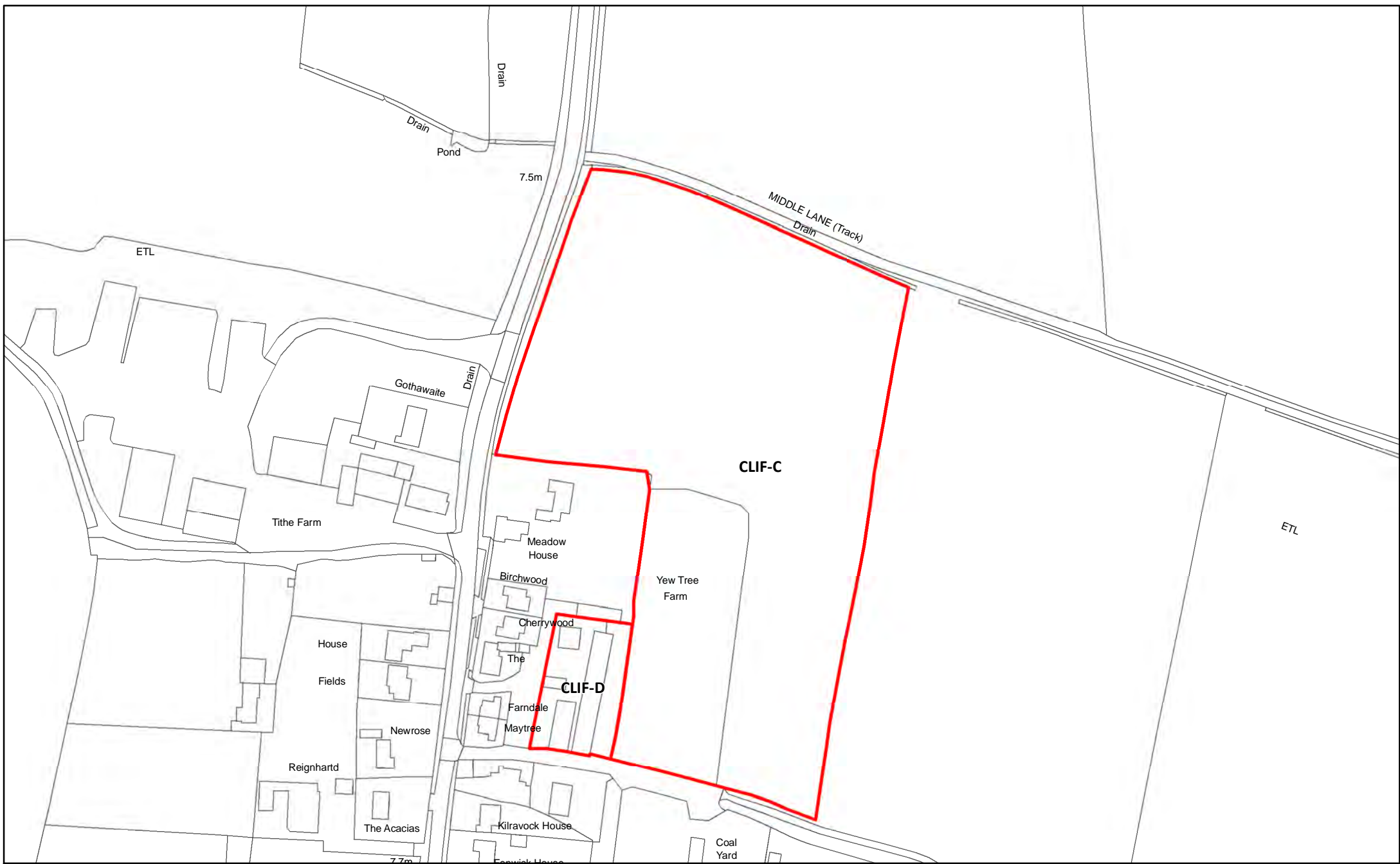
CLIF-B Land at Bon Accord Farm, Cliffe

421

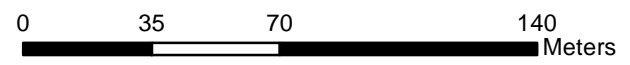


Reproduced from the Ordnance Survey mapping with the permission of the controller of Her Majesty's Stationary Office.  
©Crown Copyright. Unauthorised reproduction infringes crown copyright and may lead to prosecution or civil proceedings. Selby District Council 100018656





CLIF-C Land east of York Road, Cliffe



Reproduced from the Ordnance Survey mapping with the permission of the controller of Her Majesty's Stationary Office. ©Crown Copyright. Unauthorised reproduction infringes crown copyright and may lead to prosecution or civil proceedings. Selby District Council 100018656





CLIF-D Land off Fenwick Lane, Cliffe

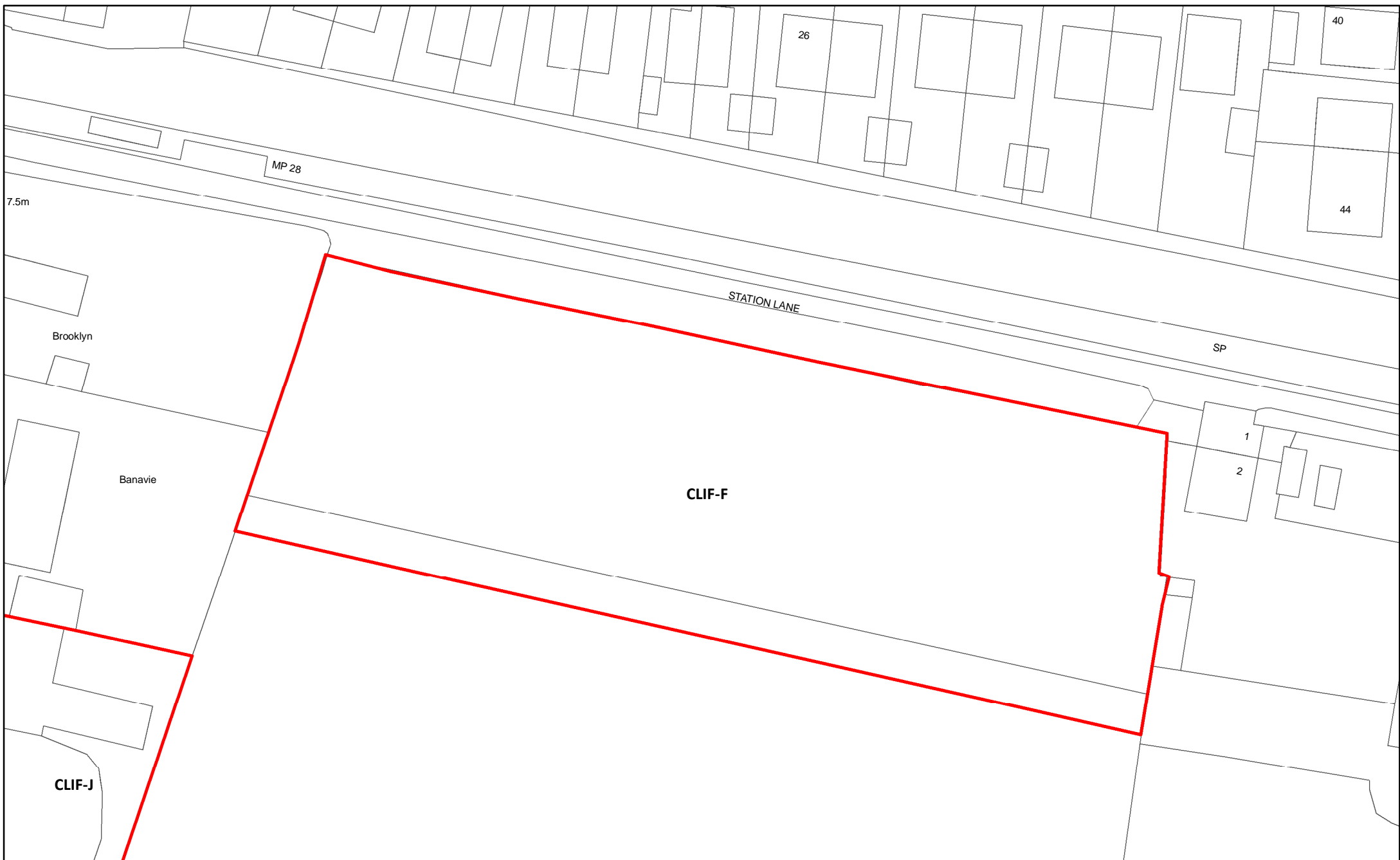
423



Reproduced from the Ordnance Survey mapping with the permission of the controller of Her Majesty's Stationary Office.  
©Crown Copyright. Unauthorised reproduction infringes crown copyright and may lead to prosecution or civil proceedings. Selby District Council 100018656

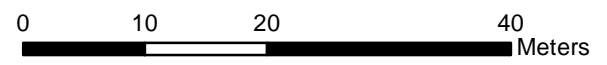






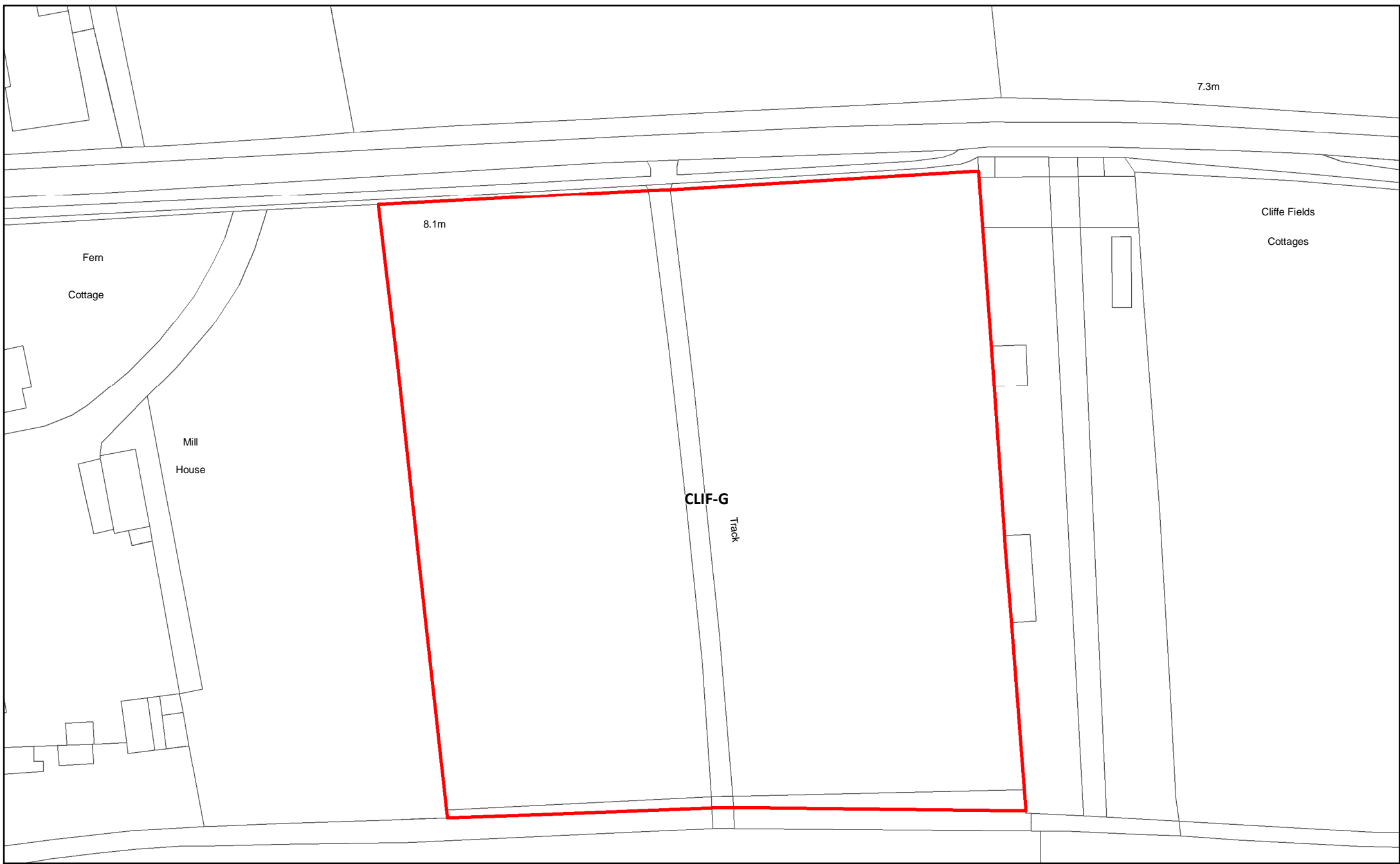
CLIF-F Land South of Station Lane, Cliffe

425



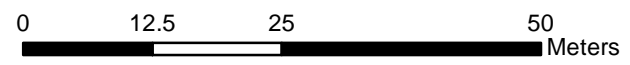
Reproduced from the Ordnance Survey mapping with the permission of the controller of Her Majesty's Stationary Office.  
©Crown Copyright. Unauthorised reproduction infringes crown copyright and may lead to prosecution or civil proceedings. Selby District Council 100018656





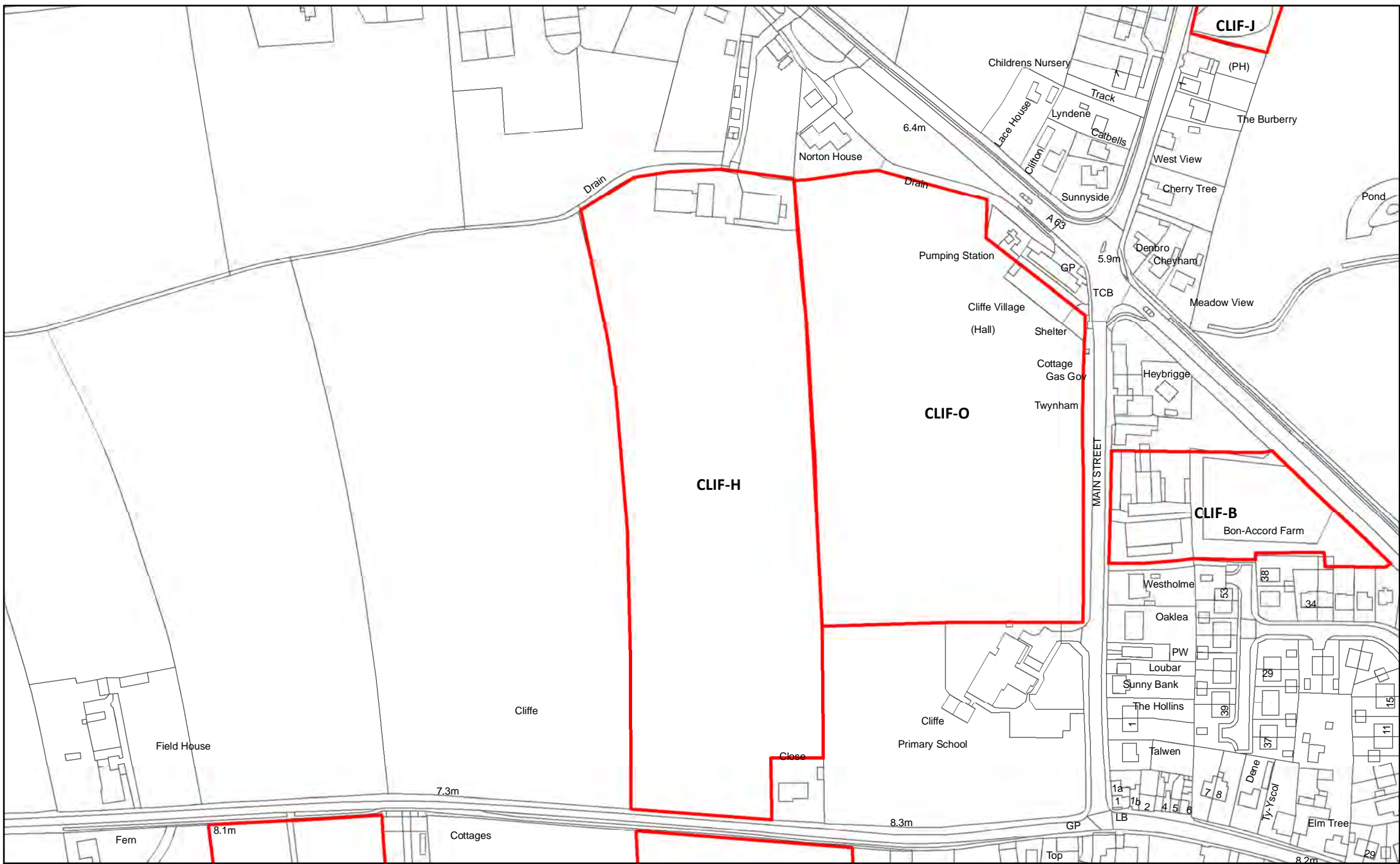
CLIF-G Land South of Turnham Lane, Cliffe

426



Reproduced from the Ordnance Survey mapping with the permission of the controller of Her Majesty's Stationary Office.  
©Crown Copyright. Unauthorised reproduction infringes crown copyright and may lead to prosecution or civil proceedings. Selby District Council 100018656





CLIF-H Land north of Hull Road

427



Reproduced from the Ordnance Survey mapping with the permission of the controller of Her Majesty's Stationary Office. ©Crown Copyright. Unauthorised reproduction infringes crown copyright and may lead to prosecution or civil proceedings. Selby District Council 100018656

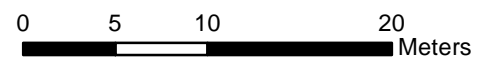






CLIF-J Collins Coaches, Cliffe Service Station, York Road, Cliffe

428



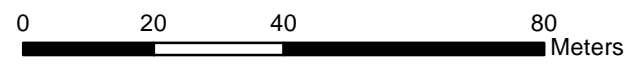
Reproduced from the Ordnance Survey mapping with the permission of the controller of Her Majesty's Stationary Office.  
©Crown Copyright. Unauthorised reproduction infringes crown copyright and may lead to prosecution or civil proceedings. Selby District Council 100018656





CLIF-M Cliffe Common, Cliffe

429



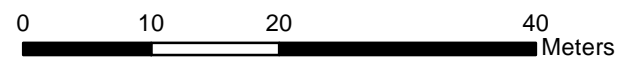
Reproduced from the Ordnance Survey mapping with the permission of the controller of Her Majesty's Stationary Office.  
©Crown Copyright. Unauthorised reproduction infringes crown copyright and may lead to prosecution or civil proceedings. Selby District Council 100018656





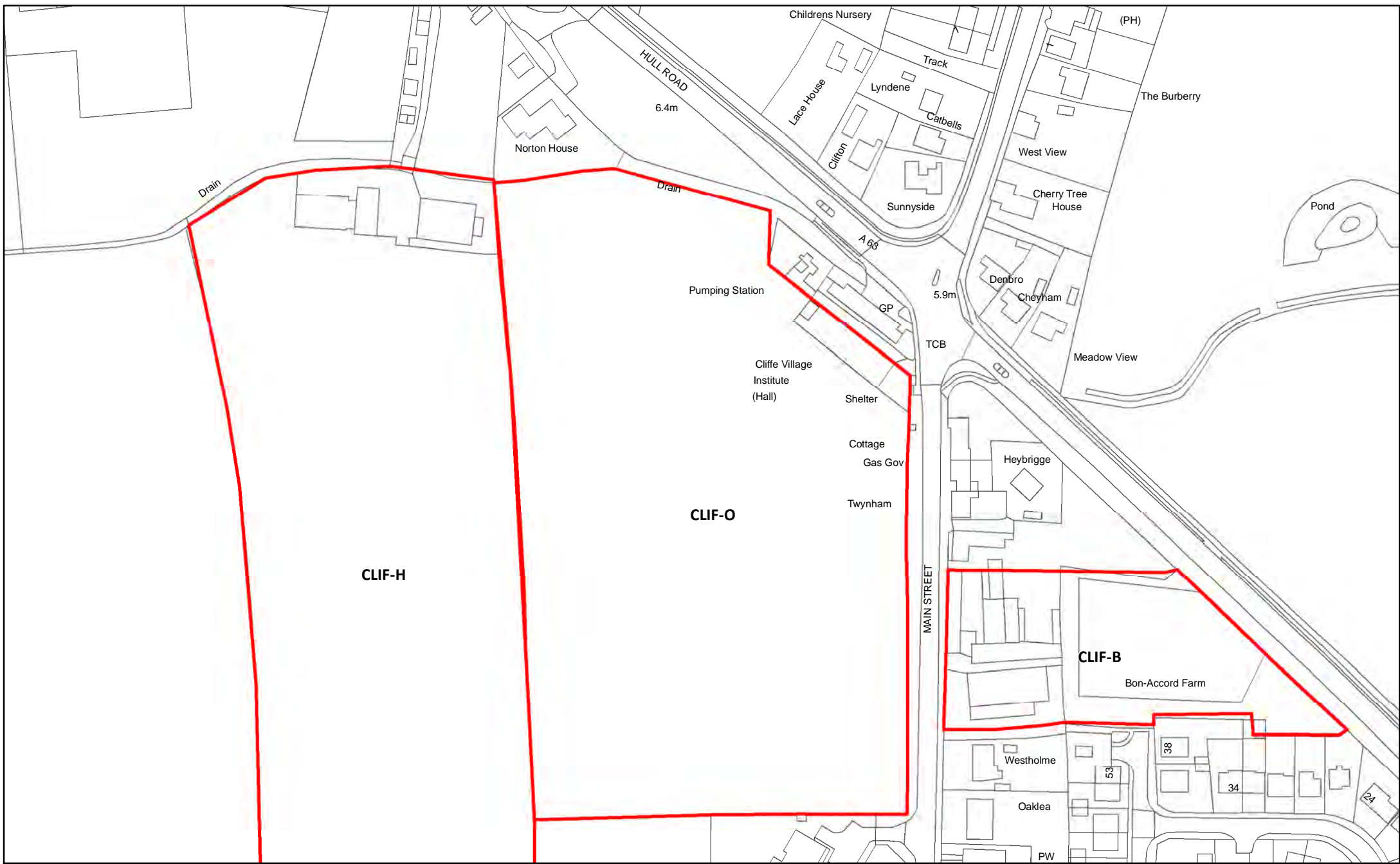
CLIF-N Land South of Turnham Lane, Cliffe

430

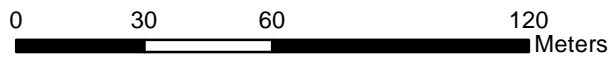


Reproduced from the Ordnance Survey mapping with the permission of the controller of Her Majesty's Stationary Office.  
©Crown Copyright. Unauthorised reproduction infringes crown copyright and may lead to prosecution or civil proceedings. Selby District Council 100018656





CLIF-O Land north of Cliffe Primary School, Main Street, Cliffe




Reproduced from the Ordnance Survey mapping with the permission of the controller of Her Majesty's Stationary Office.  
 ©Crown Copyright. Unauthorised reproduction infringes crown copyright and may lead to prosecution or civil proceedings. Selby District Council 100018656





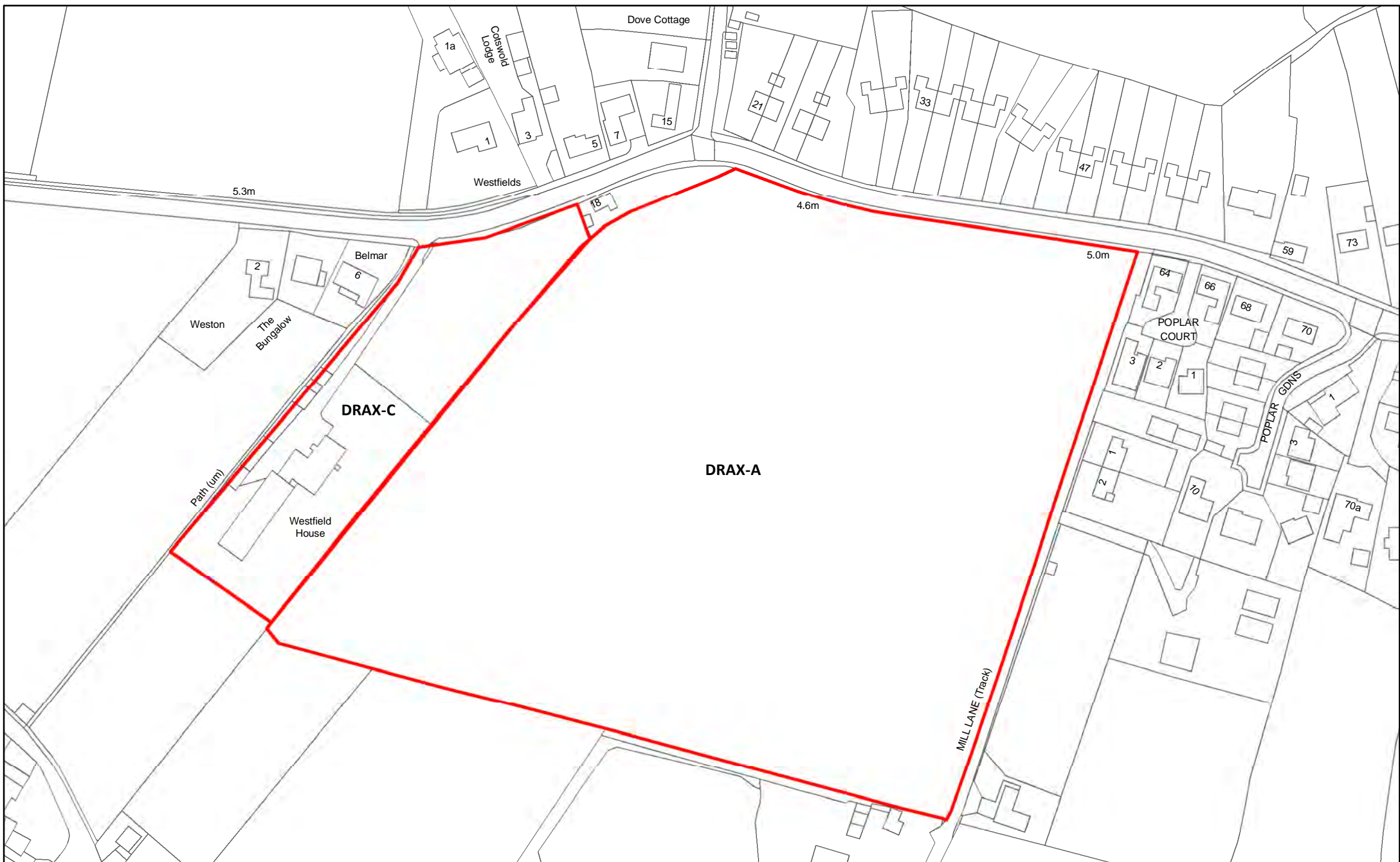
COLT-A Land North of Main Street, Colton

432




Reproduced from the Ordnance Survey mapping with the permission of the controller of Her Majesty's Stationary Office.  
©Crown Copyright. Unauthorised reproduction infringes crown copyright and may lead to prosecution or civil proceedings. Selby District Council 100018656





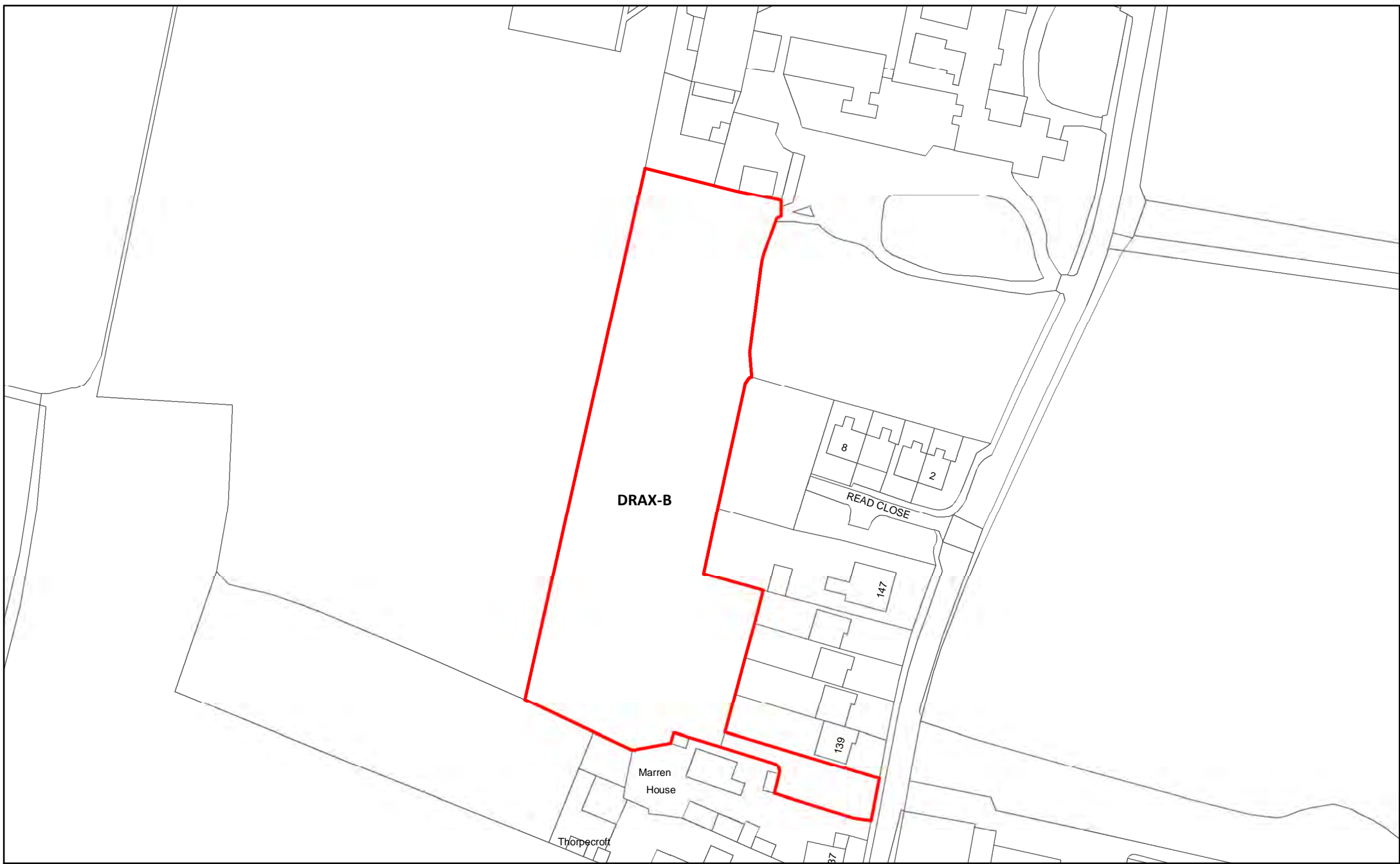
DRAX-A Land South of Main Road, Drax

433

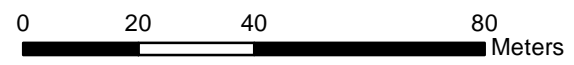


Reproduced from the Ordnance Survey mapping with the permission of the controller of Her Majesty's Stationary Office.  
 ©Crown Copyright. Unauthorised reproduction infringes crown copyright and may lead to prosecution or civil proceedings. Selby District Council 100018656



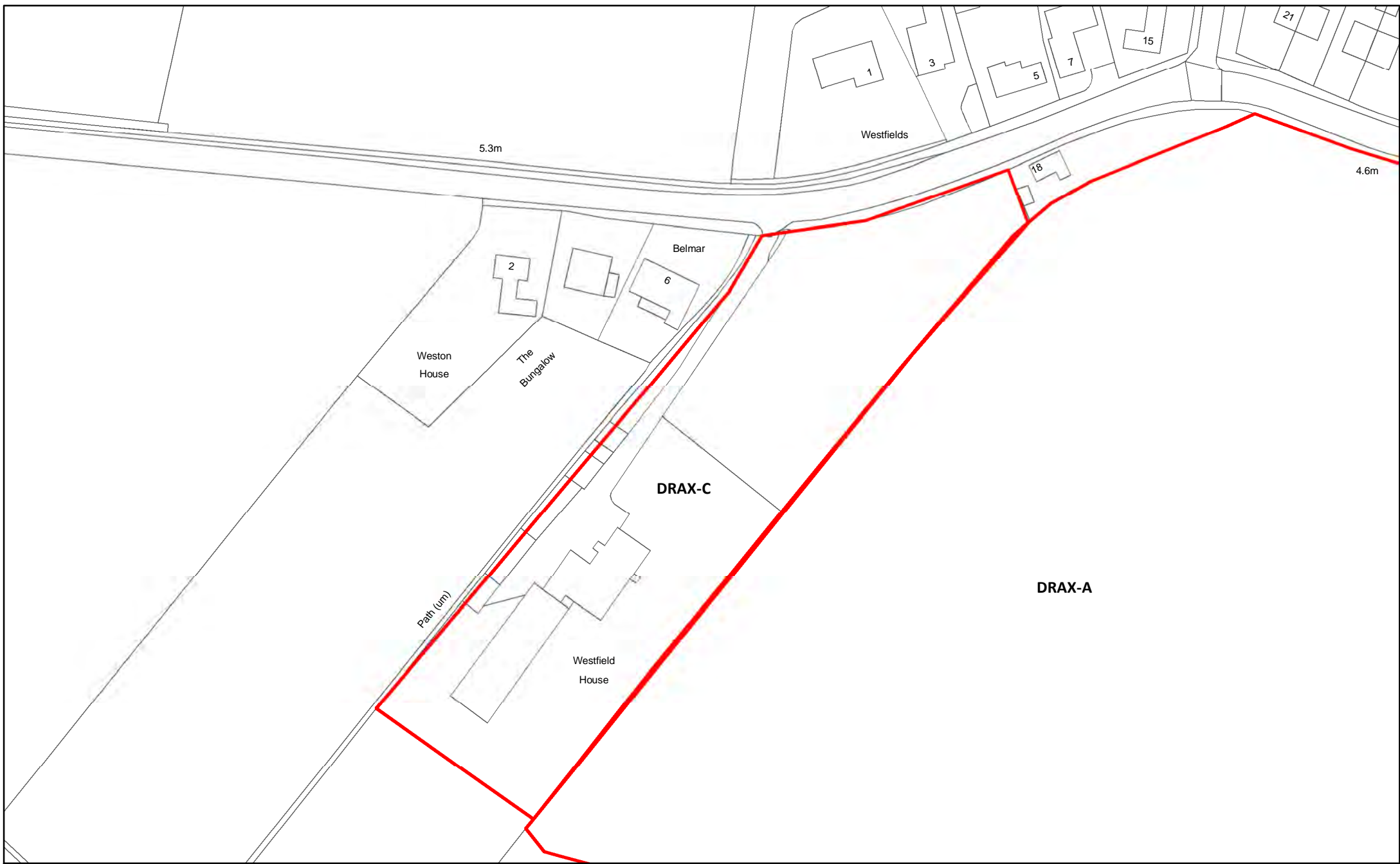


DRAX-B Land adjacent Read School, Drax



Reproduced from the Ordnance Survey mapping with the permission of the controller of Her Majesty's Stationary Office.  
©Crown Copyright. Unauthorised reproduction infringes crown copyright and may lead to prosecution or civil proceedings. Selby District Council 100018656





DRAX-C Adamson House, 8 Main Road

435



Reproduced from the Ordnance Survey mapping with the permission of the controller of Her Majesty's Stationary Office.  
©Crown Copyright. Unauthorised reproduction infringes crown copyright and may lead to prosecution or civil proceedings. Selby District Council 100018656







FAIR-A Land to rear of Renarta, Rawfield Lane, Fairburn

436



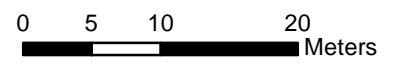
Reproduced from the Ordnance Survey mapping with the permission of the controller of Her Majesty's Stationary Office.  
©Crown Copyright. Unauthorised reproduction infringes crown copyright and may lead to prosecution or civil proceedings. Selby District Council 100018656





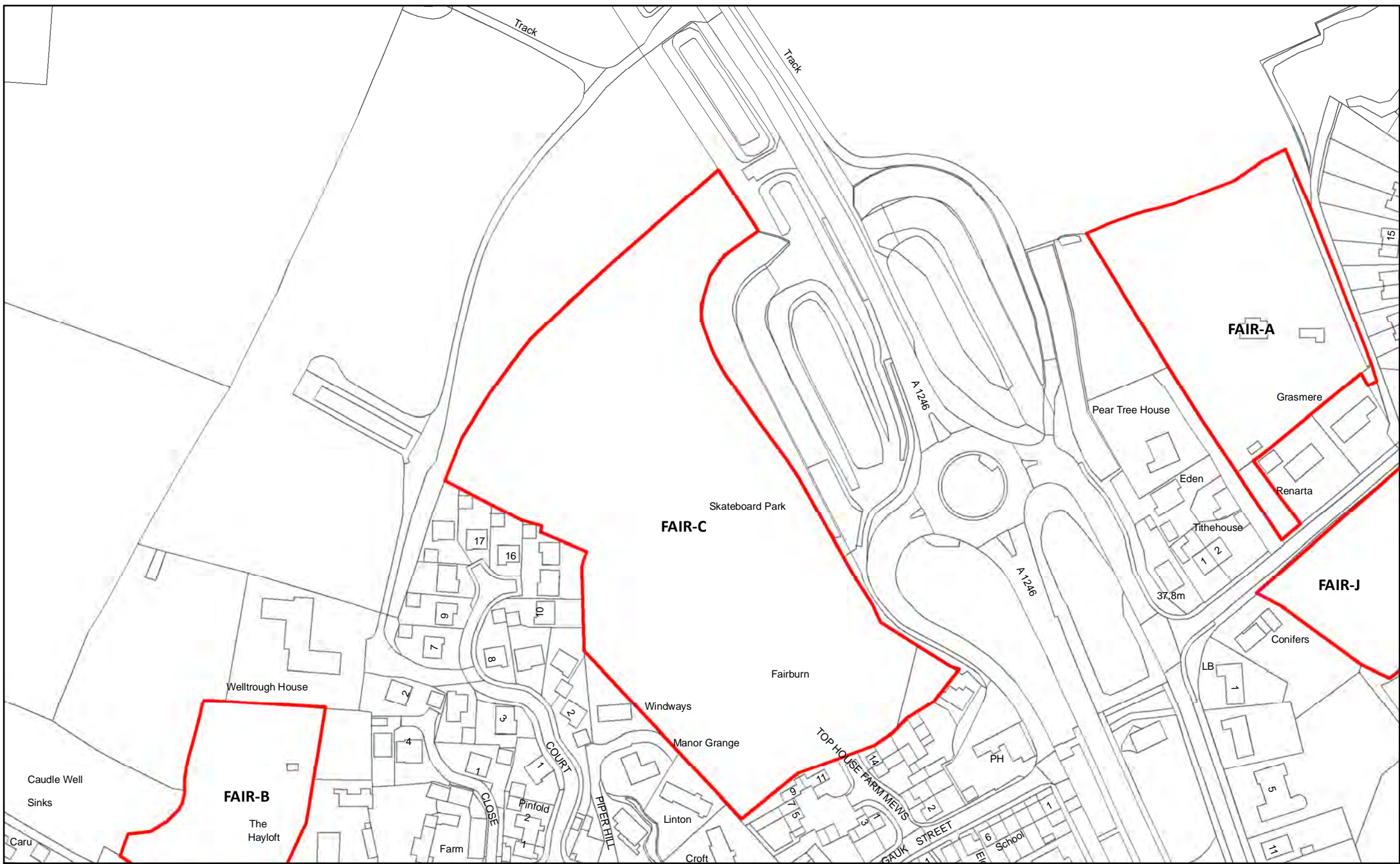
FAIR-B Land at First Pinfold Farm, Caudle Hill, Fairburn

437

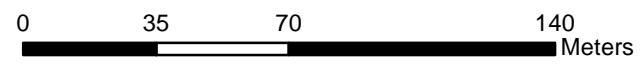


Reproduced from the Ordnance Survey mapping with the permission of the controller of Her Majesty's Stationary Office. ©Crown Copyright. Unauthorised reproduction infringes crown copyright and may lead to prosecution or civil proceedings. Selby District Council 100018656



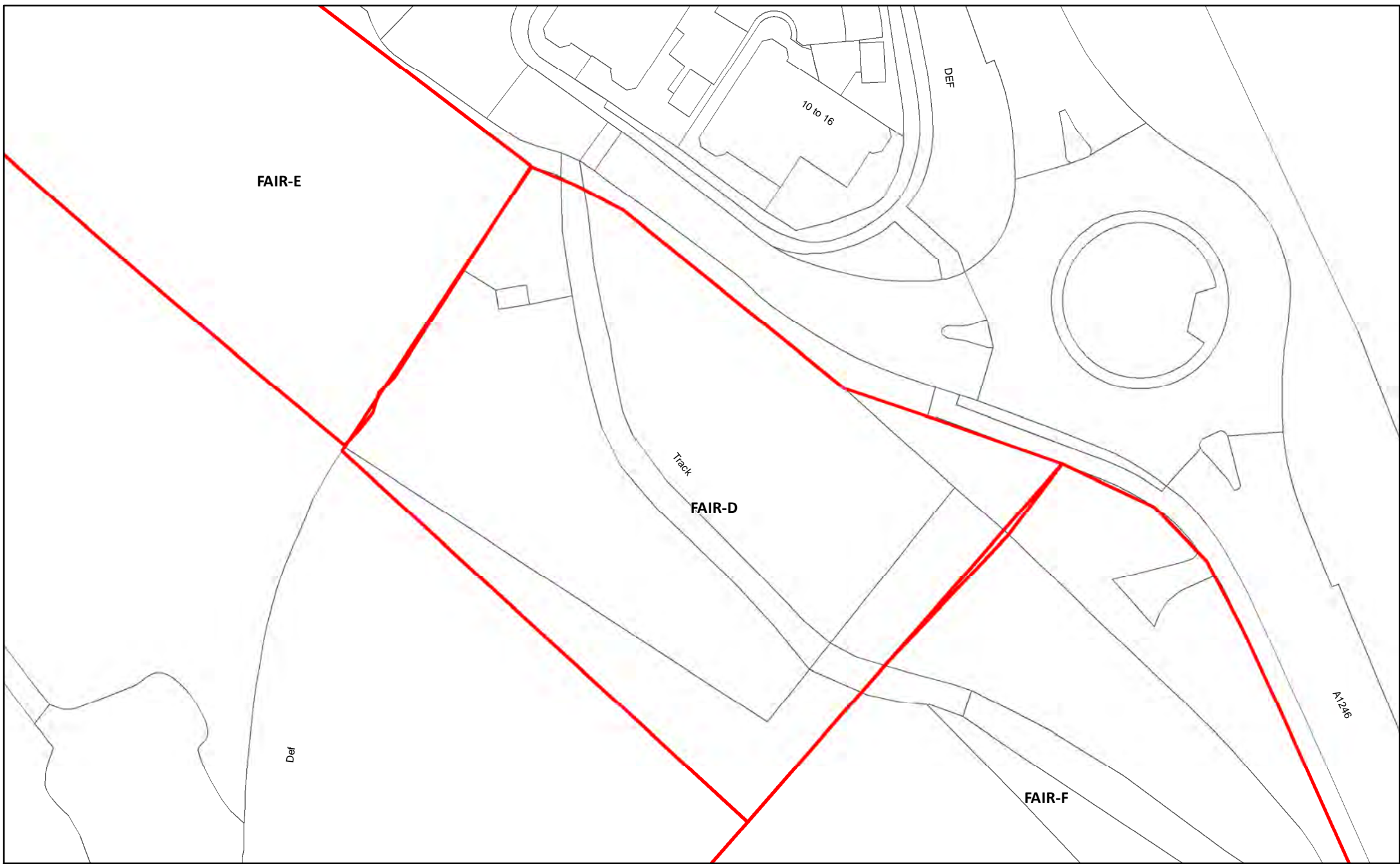


FAIR-C Land North of Top House Farm Mews, Fairburn



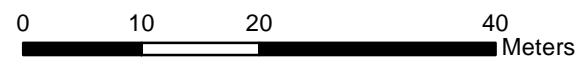
Reproduced from the Ordnance Survey mapping with the permission of the controller of Her Majesty's Stationary Office. ©Crown Copyright. Unauthorised reproduction infringes crown copyright and may lead to prosecution or civil proceedings. Selby District Council 100018656





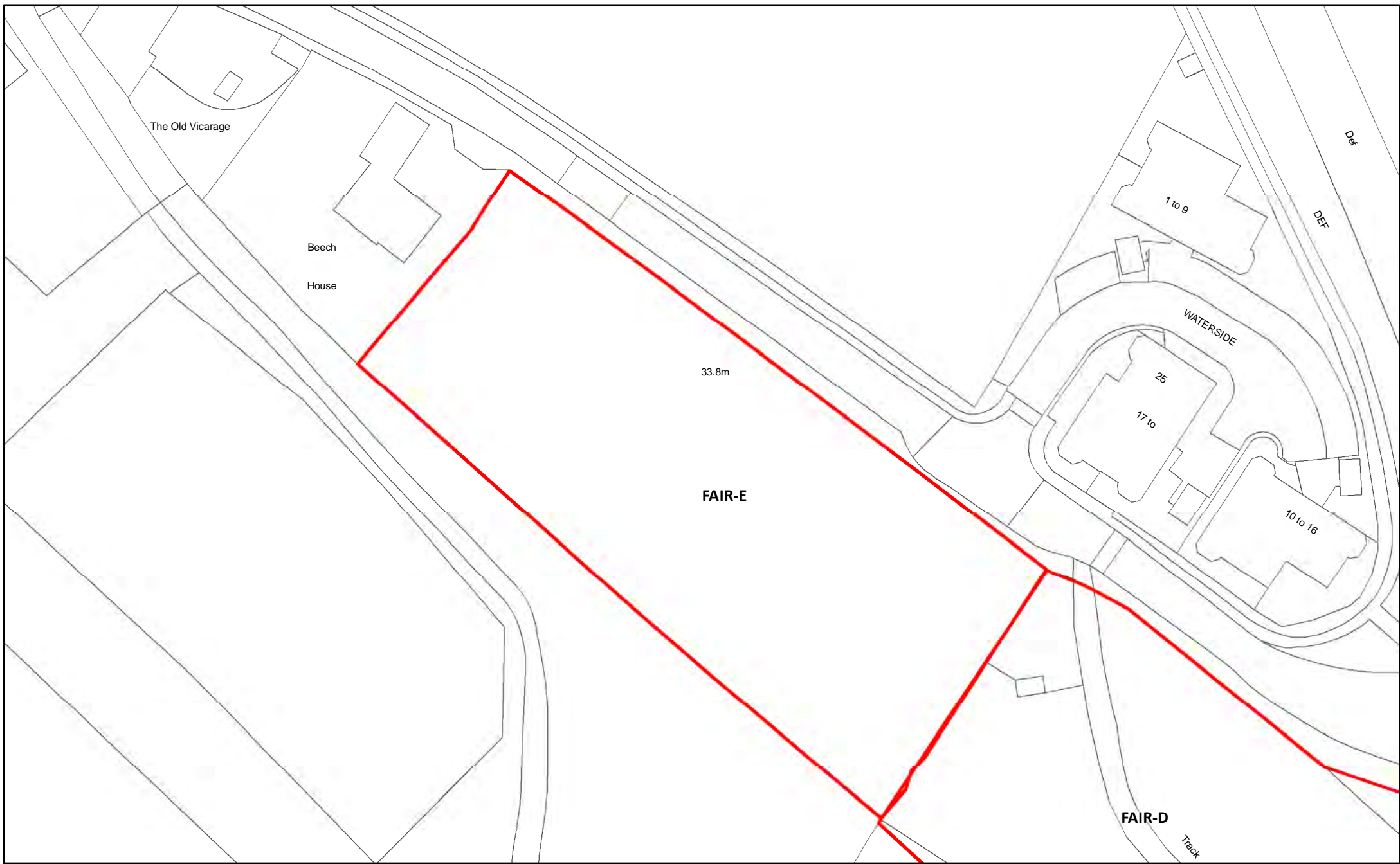
FAIR-D Land west of Silver Street, Fairburn

439




Reproduced from the Ordnance Survey mapping with the permission of the controller of Her Majesty's Stationary Office.  
©Crown Copyright. Unauthorised reproduction infringes crown copyright and may lead to prosecution or civil proceedings. Selby District Council 100018656





FAIR-E Land adjacent Beech House, Silver Street, Fairburn

440




Reproduced from the Ordnance Survey mapping with the permission of the controller of Her Majesty's Stationary Office. ©Crown Copyright. Unauthorised reproduction infringes crown copyright and may lead to prosecution or civil proceedings. Selby District Council 100018656





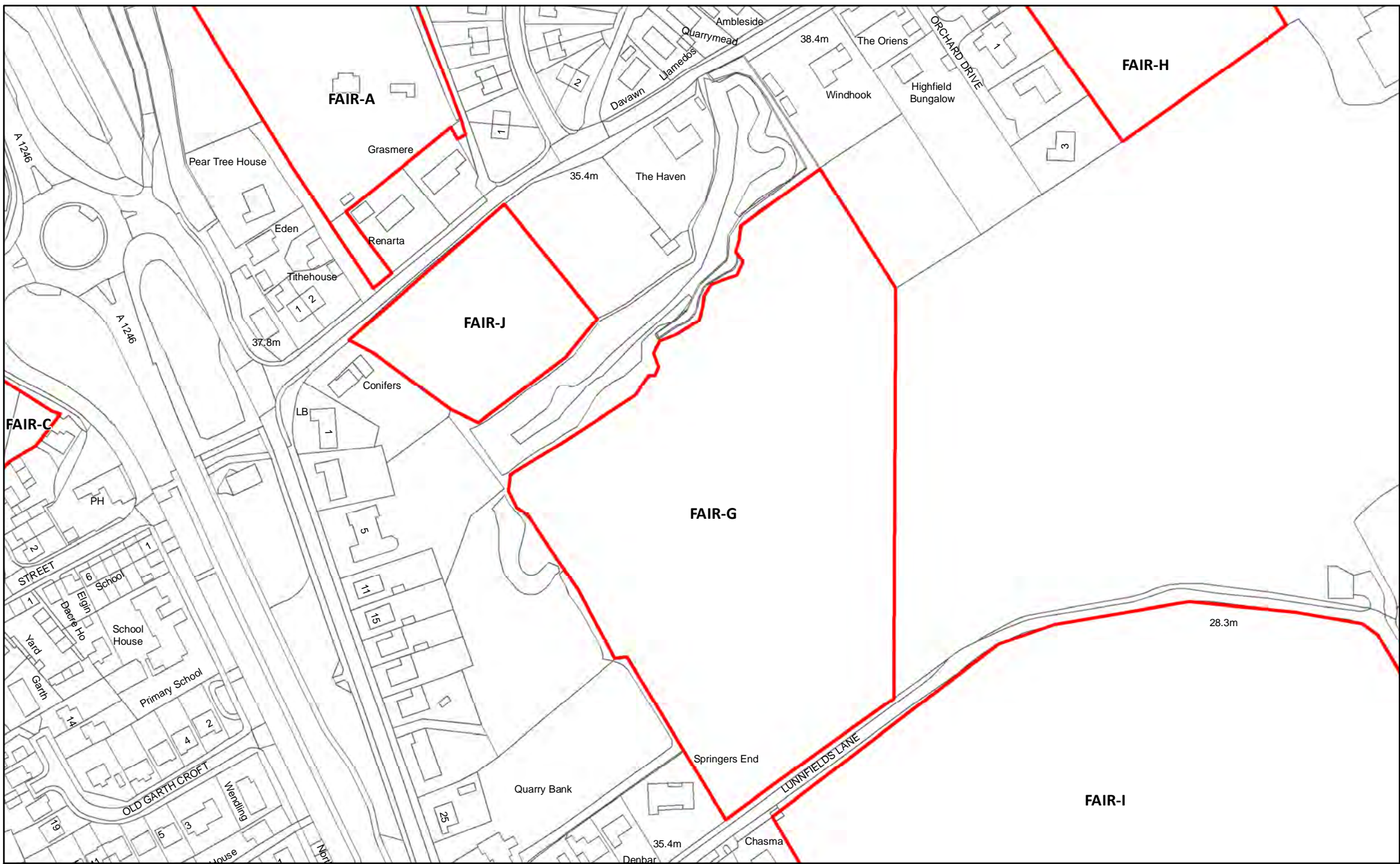
FAIR-F Land west of the Old A1, Fairburn

441




Reproduced from the Ordnance Survey mapping with the permission of the controller of Her Majesty's Stationary Office.  
©Crown Copyright. Unauthorised reproduction infringes crown copyright and may lead to prosecution or civil proceedings. Selby District Council 100018656





FAIR-G Land at Watergarth Quarry, Lunnfields Lane, Fairburn




Reproduced from the Ordnance Survey mapping with the permission of the controller of Her Majesty's Stationary Office.  
 ©Crown Copyright. Unauthorised reproduction infringes crown copyright and may lead to prosecution or civil proceedings. Selby District Council 100018656





FAIR-H Land South of Rawfield Lane, Fairburn

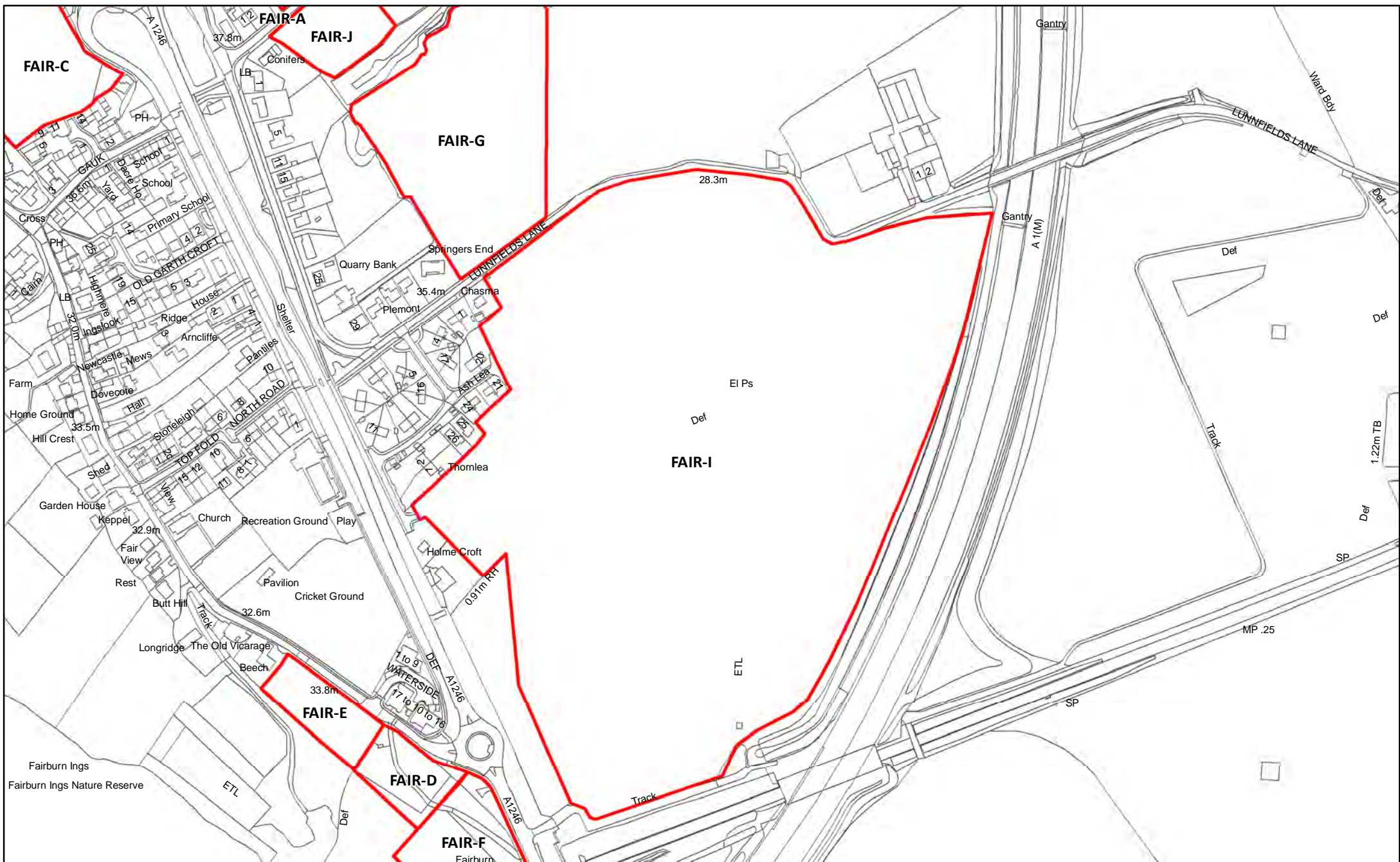
443



Reproduced from the Ordnance Survey mapping with the permission of the controller of Her Majesty's Stationary Office. ©Crown Copyright. Unauthorised reproduction infringes crown copyright and may lead to prosecution or civil proceedings. Selby District Council 100018656

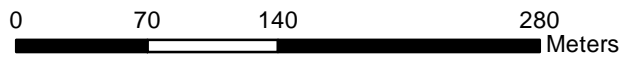






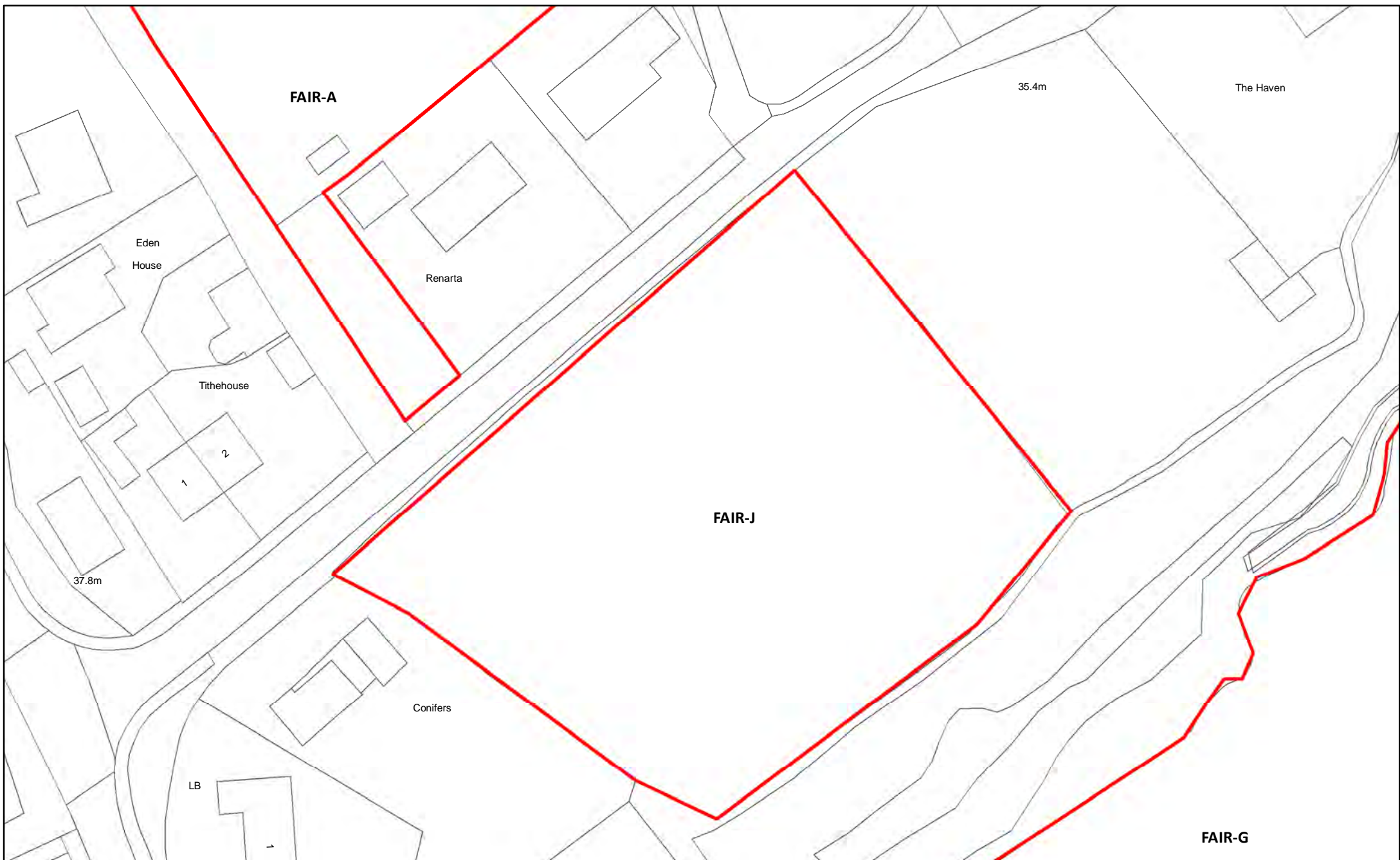
FAIR-I Land south of Lunnfields Lane

444



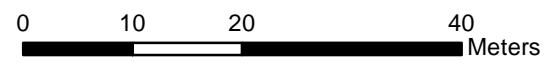
Reproduced from the Ordnance Survey mapping with the permission of the controller of Her Majesty's Stationary Office.  
 ©Crown Copyright. Unauthorised reproduction infringes crown copyright and may lead to prosecution or civil proceedings. Selby District Council 100018656





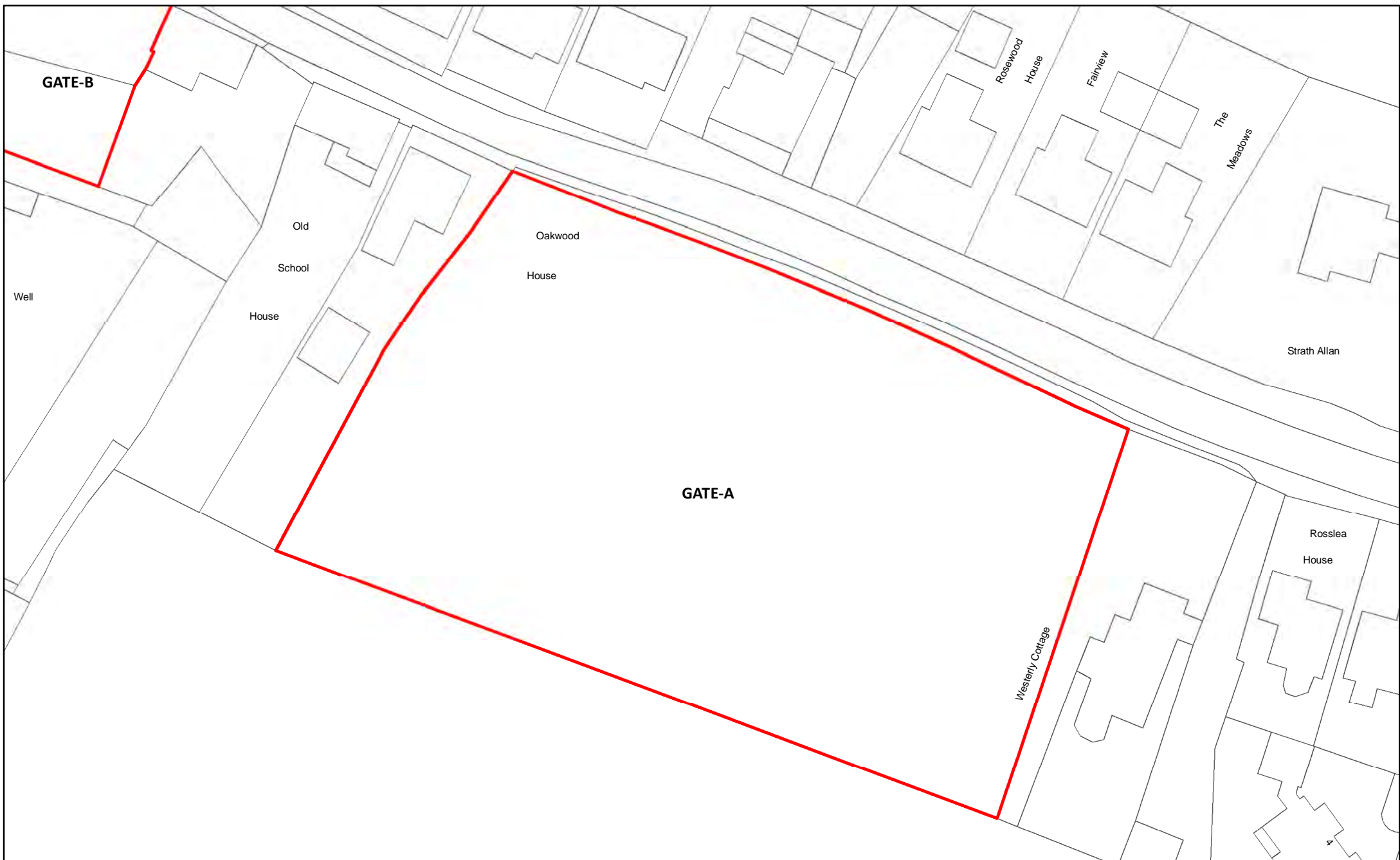
FAIR-J Land at The Haven, Rawfield Lane, Fairburn

445



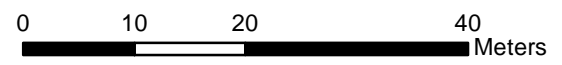
Reproduced from the Ordnance Survey mapping with the permission of the controller of Her Majesty's Stationary Office. ©Crown Copyright. Unauthorised reproduction infringes crown copyright and may lead to prosecution or civil proceedings. Selby District Council 100018656





GATE-A Land South of Hillam Road, Gateforth

446



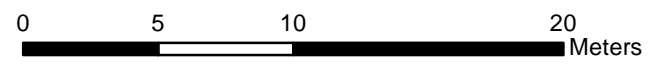
Reproduced from the Ordnance Survey mapping with the permission of the controller of Her Majesty's Stationary Office.  
©Crown Copyright. Unauthorised reproduction infringes crown copyright and may lead to prosecution or civil proceedings. Selby District Council 100018656





GATE-B Land at Melton Cottage, Hillam Lane, Gateforth

447




Reproduced from the Ordnance Survey mapping with the permission of the controller of Her Majesty's Stationary Office.  
©Crown Copyright. Unauthorised reproduction infringes crown copyright and may lead to prosecution or civil proceedings. Selby District Council 100018656





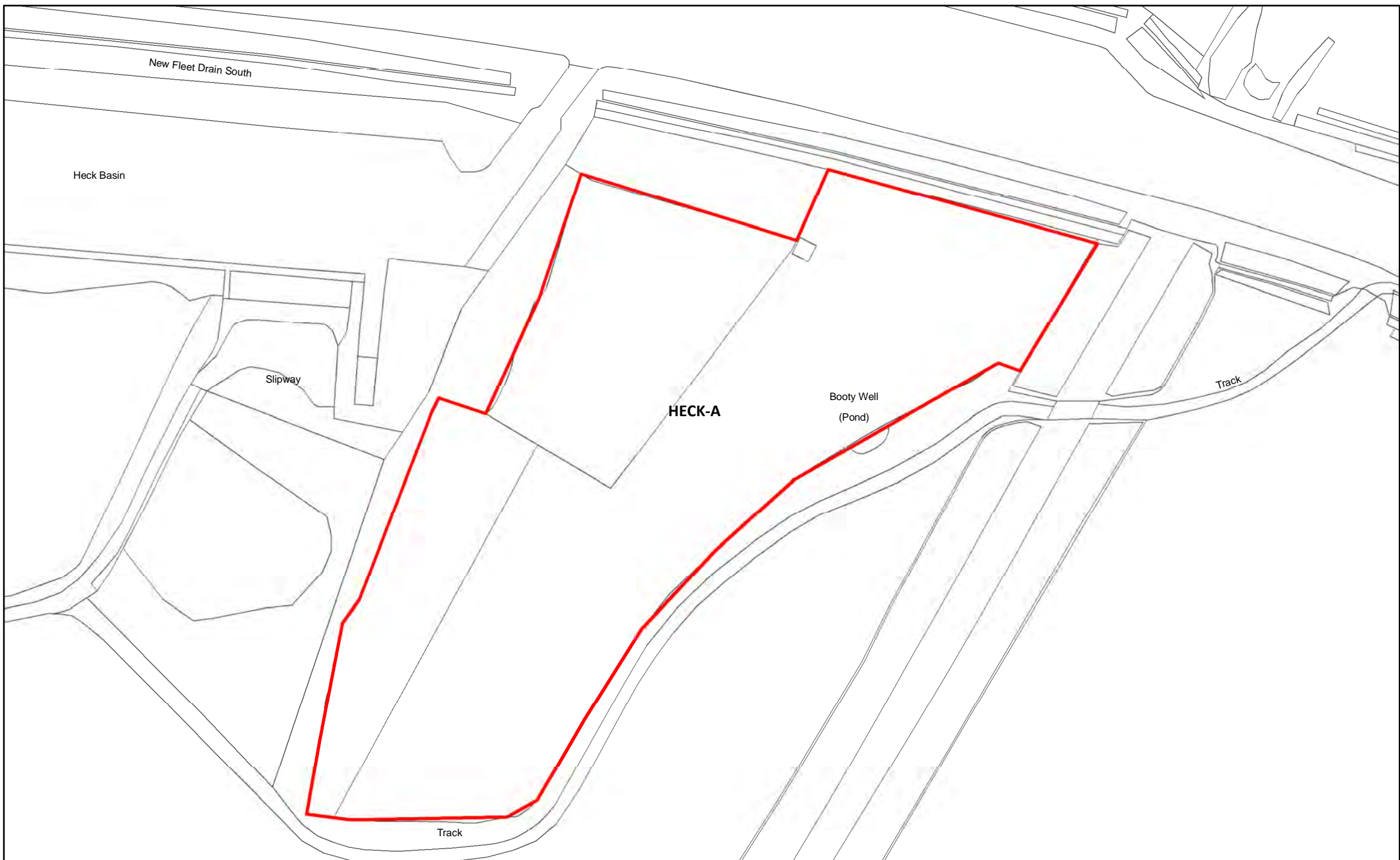
GATE-C Manor Farm, The Green, Gateforth

448




Reproduced from the Ordnance Survey mapping with the permission of the controller of Her Majesty's Stationary Office.  
©Crown Copyright. Unauthorised reproduction infringes crown copyright and may lead to prosecution or civil proceedings. Selby District Council 100018656





HECK-A Land east of Great Heck Basin

449




Reproduced from the Ordnance Survey mapping with the permission of the controller of Her Majesty's Stationary Office.  
©Crown Copyright. Unauthorised reproduction infringes crown copyright and may lead to prosecution or civil proceedings. Selby District Council 100018656





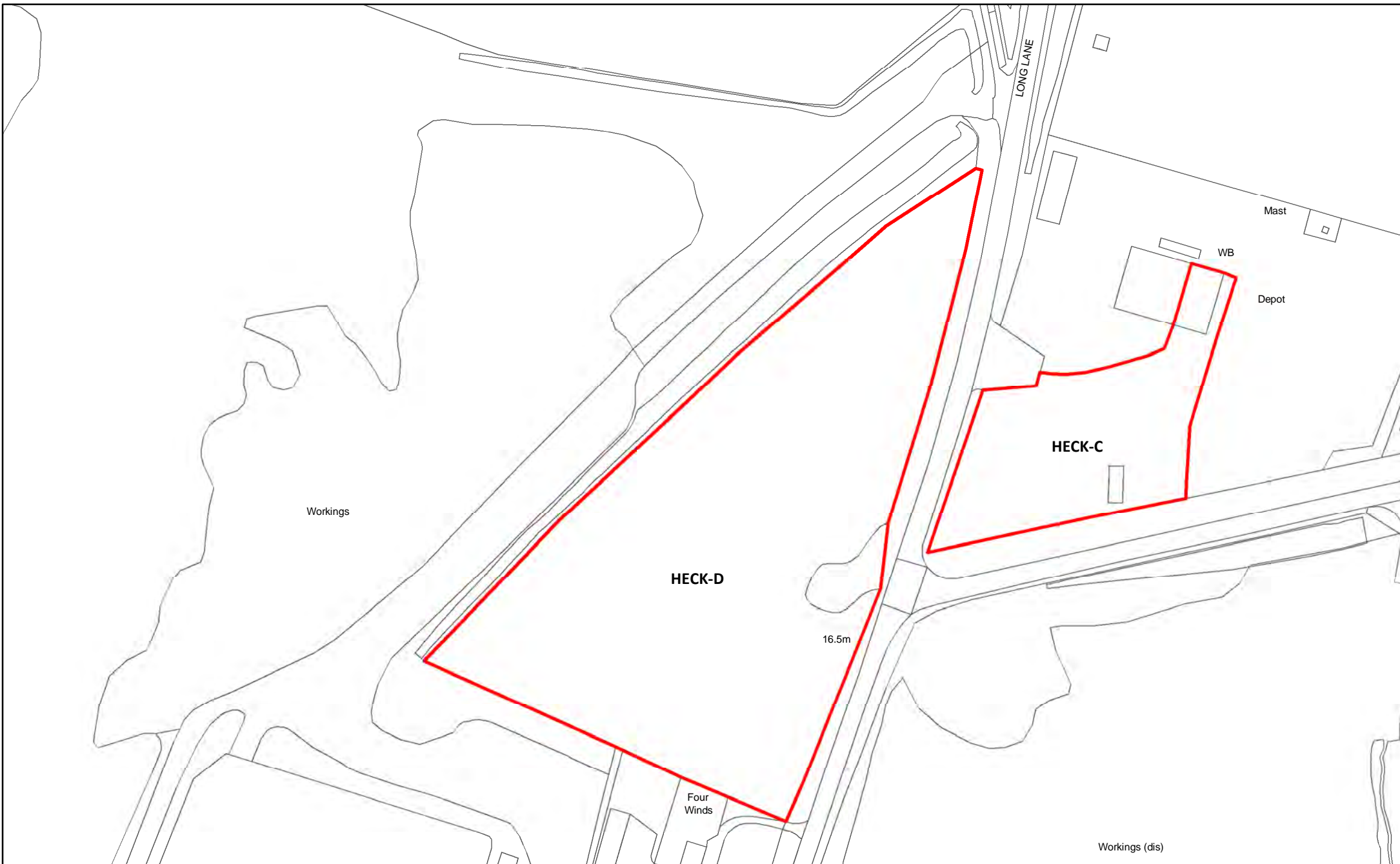
HECK-C Brocklesby, Unit 1, Long Lane, Great Heck

450




Reproduced from the Ordnance Survey mapping with the permission of the controller of Her Majesty's Stationary Office.  
©Crown Copyright. Unauthorised reproduction infringes crown copyright and may lead to prosecution or civil proceedings. Selby District Council 100018656





HECK-D Land west of Long Lane, Heck

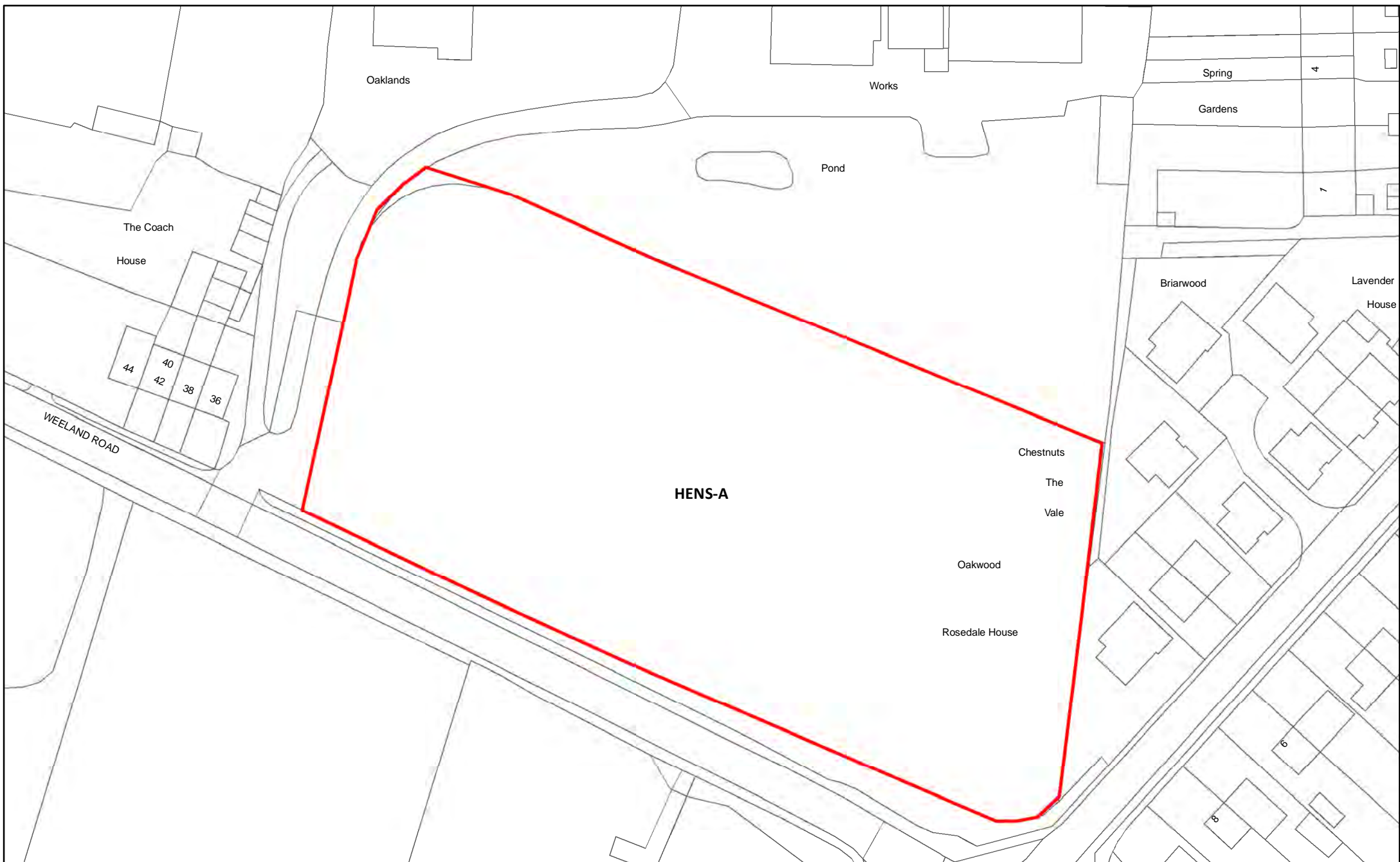
451



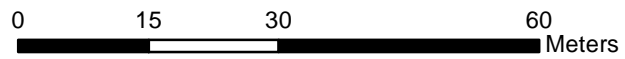
Reproduced from the Ordnance Survey mapping with the permission of the controller of Her Majesty's Stationary Office.  
©Crown Copyright. Unauthorised reproduction infringes crown copyright and may lead to prosecution or civil proceedings. Selby District Council 100018656





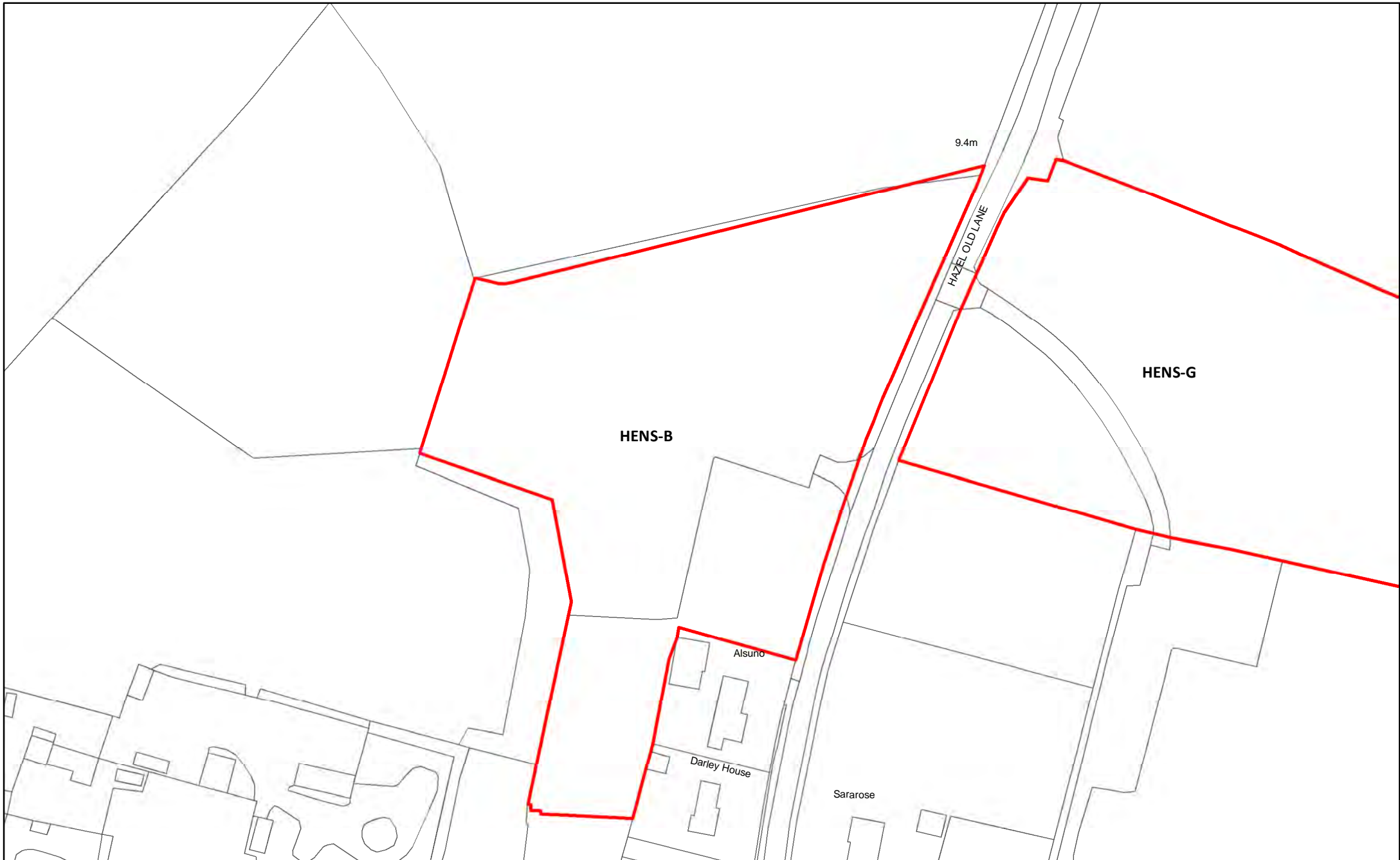


HENS-A Land to North of Weeland Road, Hensall



Reproduced from the Ordnance Survey mapping with the permission of the controller of Her Majesty's Stationary Office.  
©Crown Copyright. Unauthorised reproduction infringes crown copyright and may lead to prosecution or civil proceedings. Selby District Council 100018656





HENS-B A19 Caravan Storage Ltd, Hazel Old Lane, Hensall

453




Reproduced from the Ordnance Survey mapping with the permission of the controller of Her Majesty's Stationary Office.  
©Crown Copyright. Unauthorised reproduction infringes crown copyright and may lead to prosecution or civil proceedings. Selby District Council 100018656





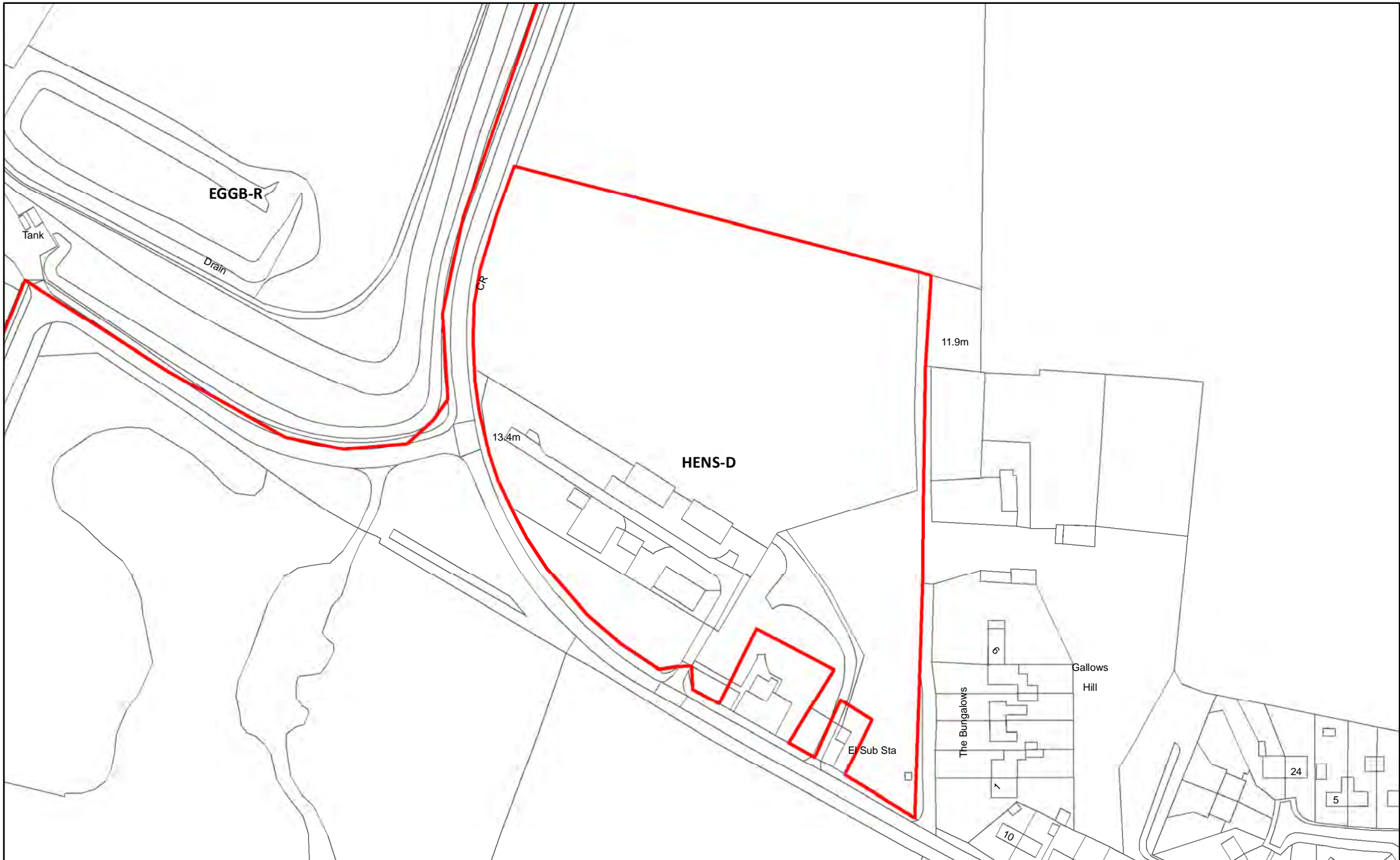
HENS-C Land East of Heck Lane, Hensall

454



Reproduced from the Ordnance Survey mapping with the permission of the controller of Her Majesty's Stationary Office. ©Crown Copyright. Unauthorised reproduction infringes crown copyright and may lead to prosecution or civil proceedings. Selby District Council 100018656





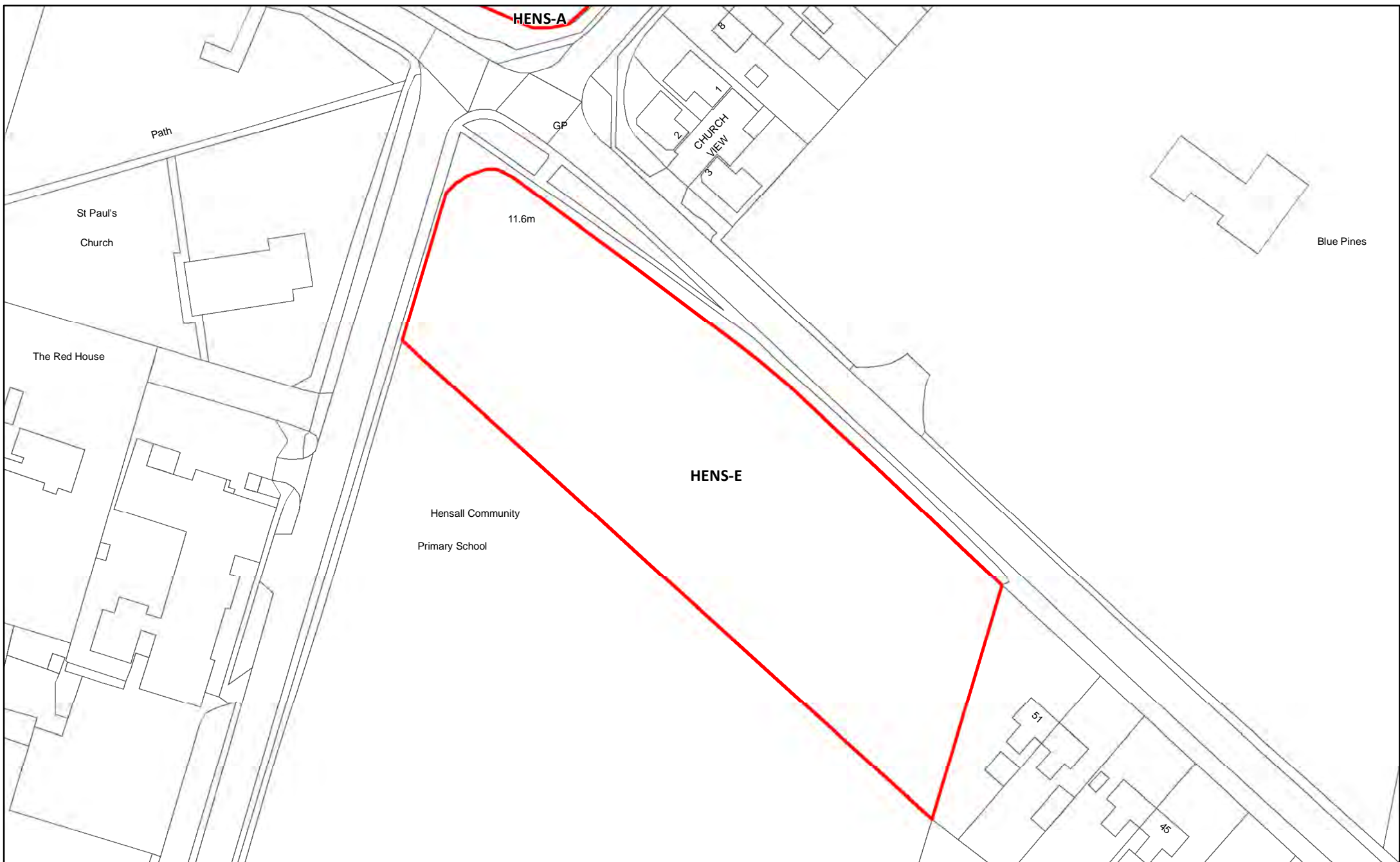
HENS-D Land at Former Eggborough Water Works, Hensall

455



Reproduced from the Ordnance Survey mapping with the permission of the controller of Her Majesty's Stationary Office.  
©Crown Copyright. Unauthorised reproduction infringes crown copyright and may lead to prosecution or civil proceedings. Selby District Council 100018656





HENS-E Land East of Church Lane, Hensall

456

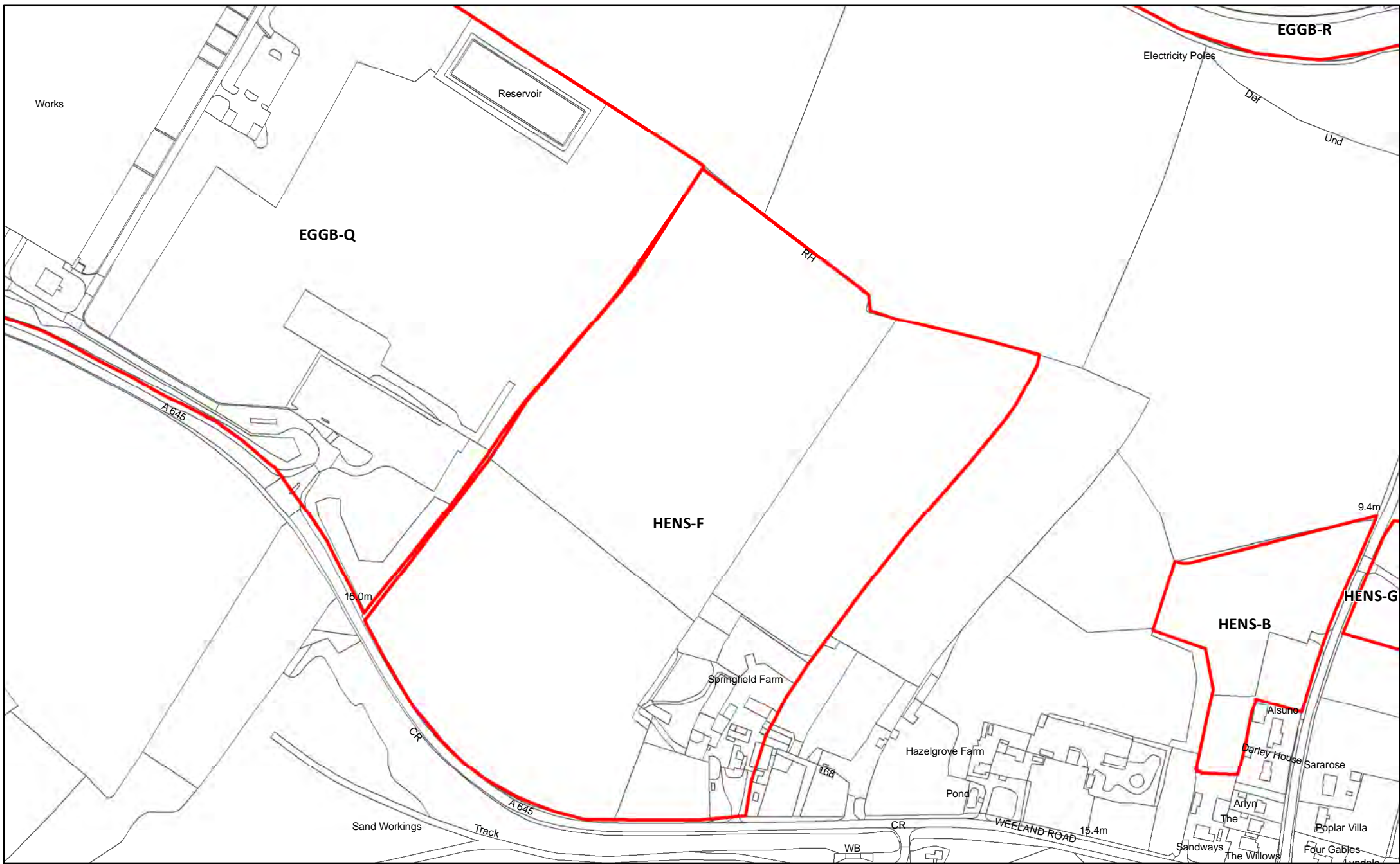


Reproduced from the Ordnance Survey mapping with the permission of the controller of Her Majesty's Stationary Office.  
©Crown Copyright. Unauthorised reproduction infringes crown copyright and may lead to prosecution or civil proceedings. Selby District Council 100018656



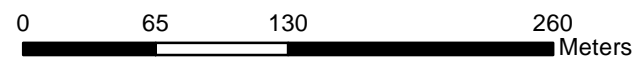
NORTH





HENS-F Land West of Springfield Farm, Weeland Road, Hensall

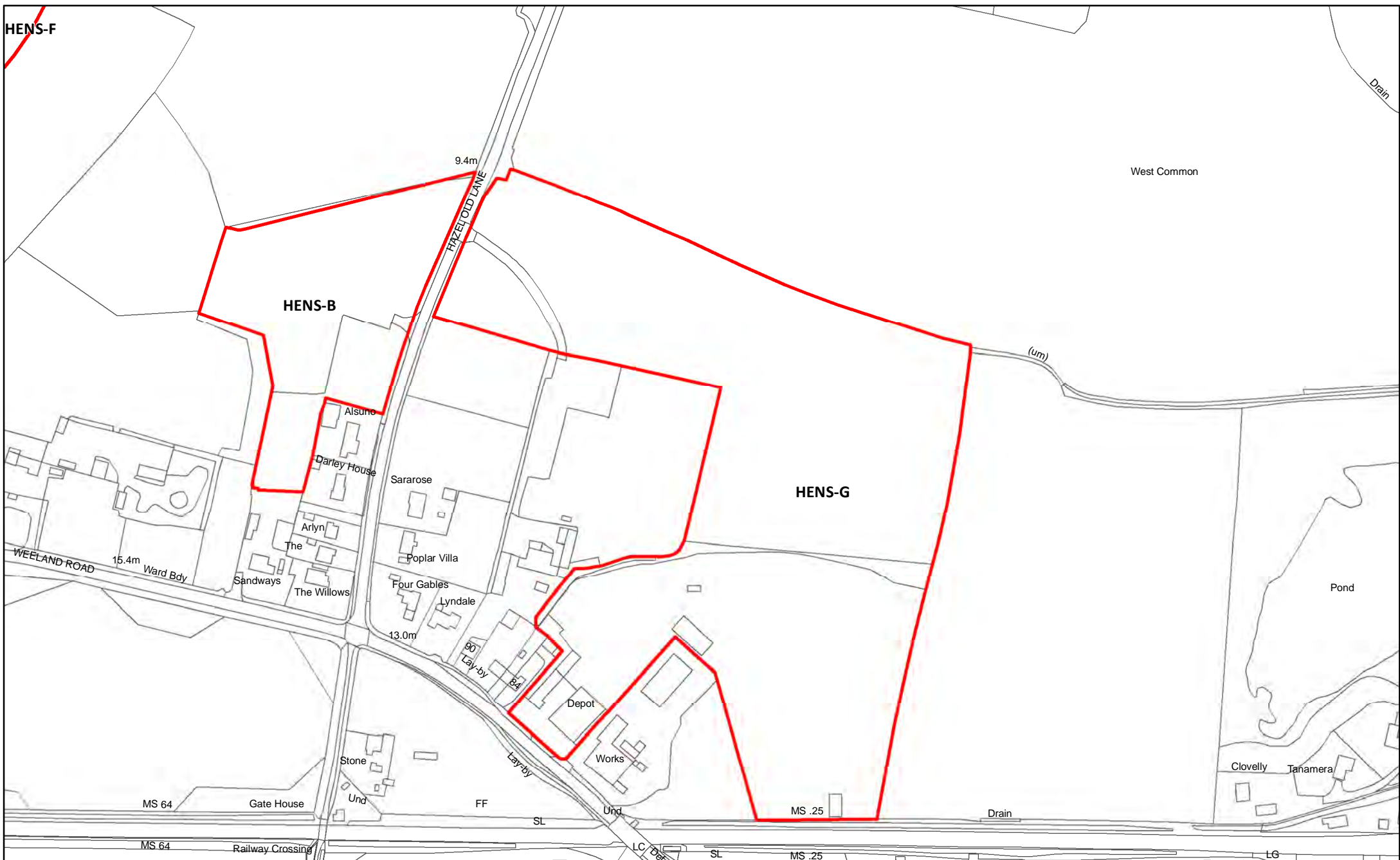
457



Reproduced from the Ordnance Survey mapping with the permission of the controller of Her Majesty's Stationary Office.  
 ©Crown Copyright. Unauthorised reproduction infringes crown copyright and may lead to prosecution or civil proceedings. Selby District Council 100018656

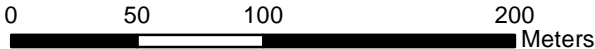


HENS-F



HENS-G Land North of Weeland Road, Hensall

458




Reproduced from the Ordnance Survey mapping with the permission of the controller of Her Majesty's Stationary Office.  
 ©Crown Copyright. Unauthorised reproduction infringes crown copyright and may lead to prosecution or civil proceedings. Selby District Council 100018656





HENS-H Land north of Dovecote Gardens

459



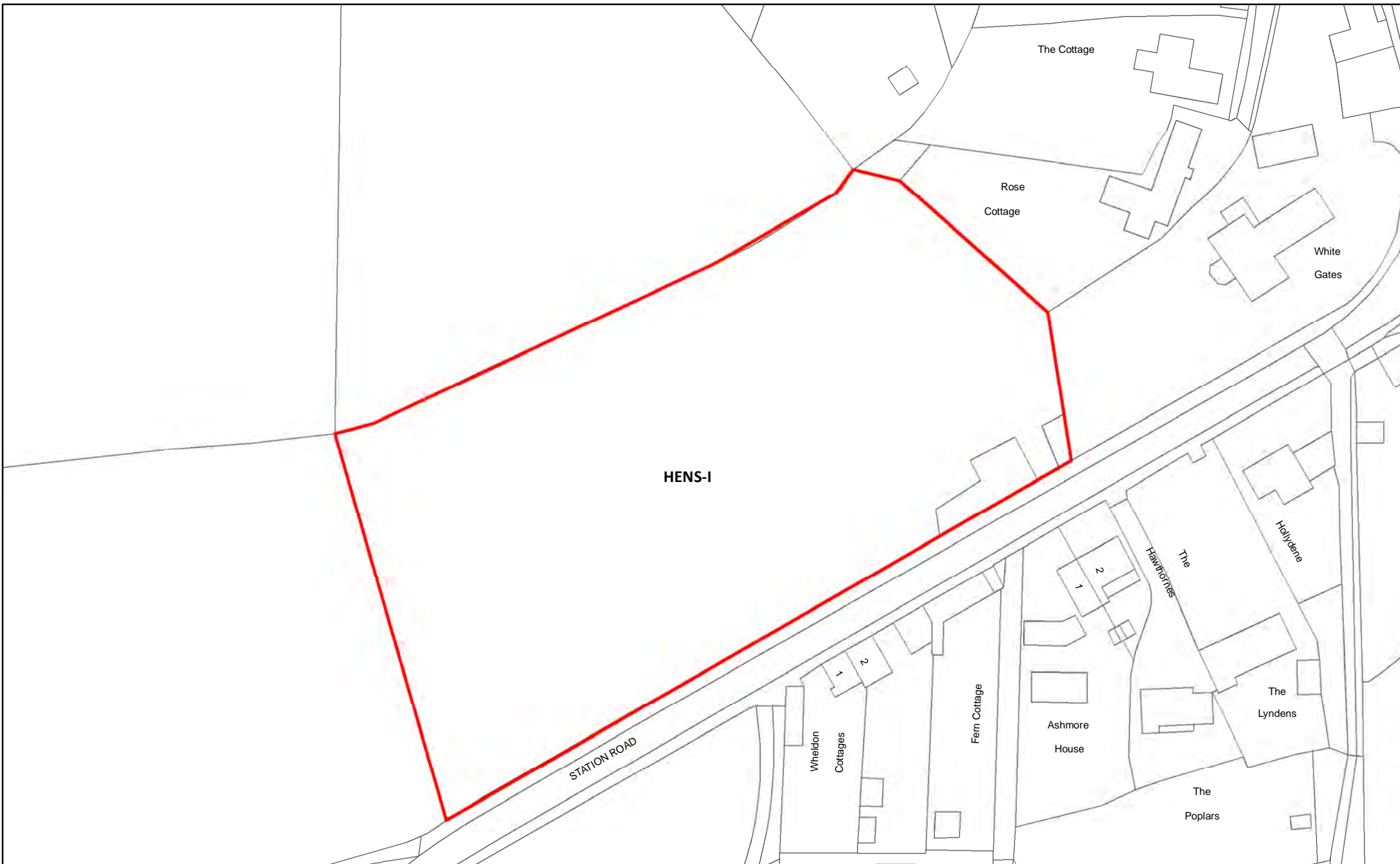
Reproduced from the Ordnance Survey mapping with the permission of the controller of Her Majesty's Stationary Office.  
©Crown Copyright. Unauthorised reproduction infringes crown copyright and may lead to prosecution or civil proceedings. Selby District Council 100018656



NORTH








HENS-I Land north of Station Road

460



Reproduced from the Ordnance Survey mapping with the permission of the controller of Her Majesty's Stationary Office.  
©Crown Copyright. Unauthorised reproduction infringes crown copyright and may lead to prosecution or civil proceedings. Selby District Council 100018656








HENS-K Land adjacent to Dene Close, Hensall

462



Reproduced from the Ordnance Survey mapping with the permission of the controller of Her Majesty's Stationary Office.  
©Crown Copyright. Unauthorised reproduction infringes crown copyright and may lead to prosecution or civil proceedings. Selby District Council 100018656





HCOU-A Land at Royal Oak, Hirst Courtney

463




Reproduced from the Ordnance Survey mapping with the permission of the controller of Her Majesty's Stationary Office.  
©Crown Copyright. Unauthorised reproduction infringes crown copyright and may lead to prosecution or civil proceedings. Selby District Council 100018656





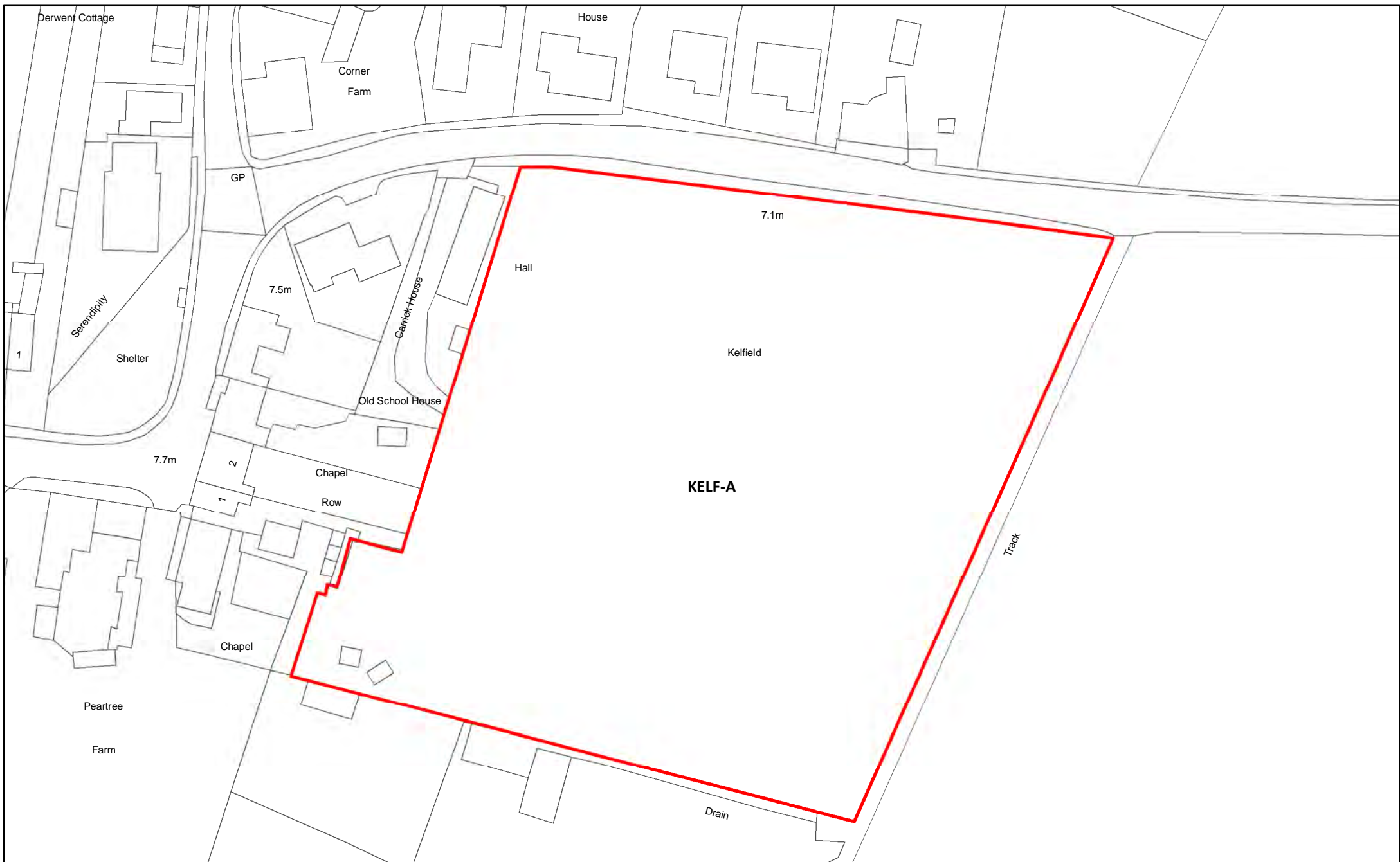
HCOU-B Courtney Lodge

464



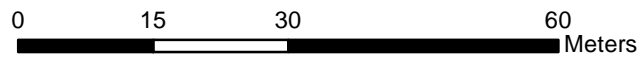
Reproduced from the Ordnance Survey mapping with the permission of the controller of Her Majesty's Stationary Office.  
©Crown Copyright. Unauthorised reproduction infringes crown copyright and may lead to prosecution or civil proceedings. Selby District Council 100018656





KELF-A Institute Field, Riccall Lane, Kelfield

465



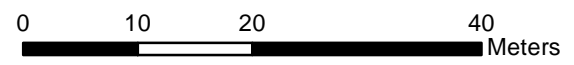
Reproduced from the Ordnance Survey mapping with the permission of the controller of Her Majesty's Stationary Office. ©Crown Copyright. Unauthorised reproduction infringes crown copyright and may lead to prosecution or civil proceedings. Selby District Council 100018656





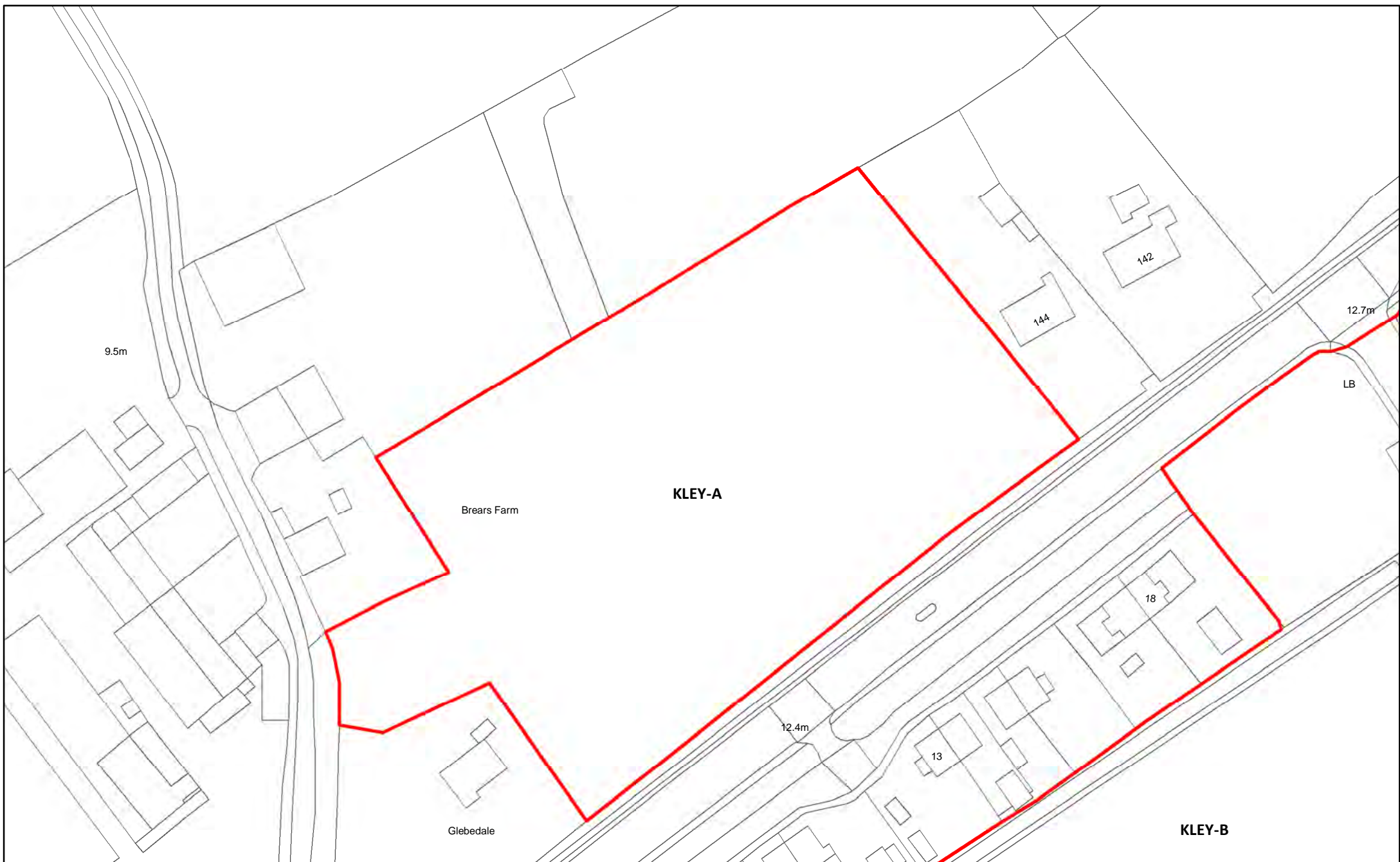
KELF-B Cherry Trees, Main Street

466



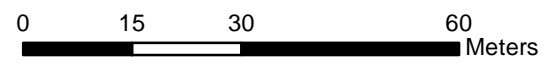
Reproduced from the Ordnance Survey mapping with the permission of the controller of Her Majesty's Stationary Office. ©Crown Copyright. Unauthorised reproduction infringes crown copyright and may lead to prosecution or civil proceedings. Selby District Council 100018656





KLEY-A Land north of Weeland Road, Kellingley

467



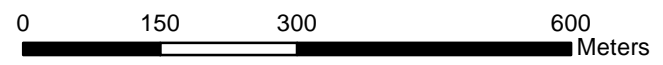
Reproduced from the Ordnance Survey mapping with the permission of the controller of Her Majesty's Stationary Office.  
©Crown Copyright. Unauthorised reproduction infringes crown copyright and may lead to prosecution or civil proceedings. Selby District Council 100018656







KLEY-B Kellingley Colliery, Weeland Road, Kellingley (Beal Parish)




Reproduced from the Ordnance Survey mapping with the permission of the controller of Her Majesty's Stationary Office.  
©Crown Copyright. Unauthorised reproduction infringes crown copyright and may lead to prosecution or civil proceedings. Selby District Council 100018656





KSME-A Land East of Rectory Court, Kirk Smeaton



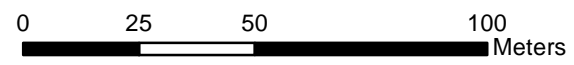
Reproduced from the Ordnance Survey mapping with the permission of the controller of Her Majesty's Stationary Office.  
©Crown Copyright. Unauthorised reproduction infringes crown copyright and may lead to prosecution or civil proceedings. Selby District Council 100018656





KSME-B Land north of Went Bridge Road, Kirk Smeaton

470



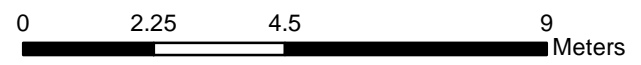
Reproduced from the Ordnance Survey mapping with the permission of the controller of Her Majesty's Stationary Office. ©Crown Copyright. Unauthorised reproduction infringes crown copyright and may lead to prosecution or civil proceedings. Selby District Council 100018656





KSME-C Land north of Water Lane, Little Smeaton

471




Reproduced from the Ordnance Survey mapping with the permission of the controller of Her Majesty's Stationary Office.  
©Crown Copyright. Unauthorised reproduction infringes crown copyright and may lead to prosecution or civil proceedings. Selby District Council 100018656





LSME-A Land at College Farm, Little Smeaton



Reproduced from the Ordnance Survey mapping with the permission of the controller of Her Majesty's Stationary Office.  
©Crown Copyright. Unauthorised reproduction infringes crown copyright and may lead to prosecution or civil proceedings. Selby District Council 100018656





LSME-B

27.9m

24.9m

Mount Pleasant

Mount Pleasant

LSME-C

LB

GP

23.8m

Cliff

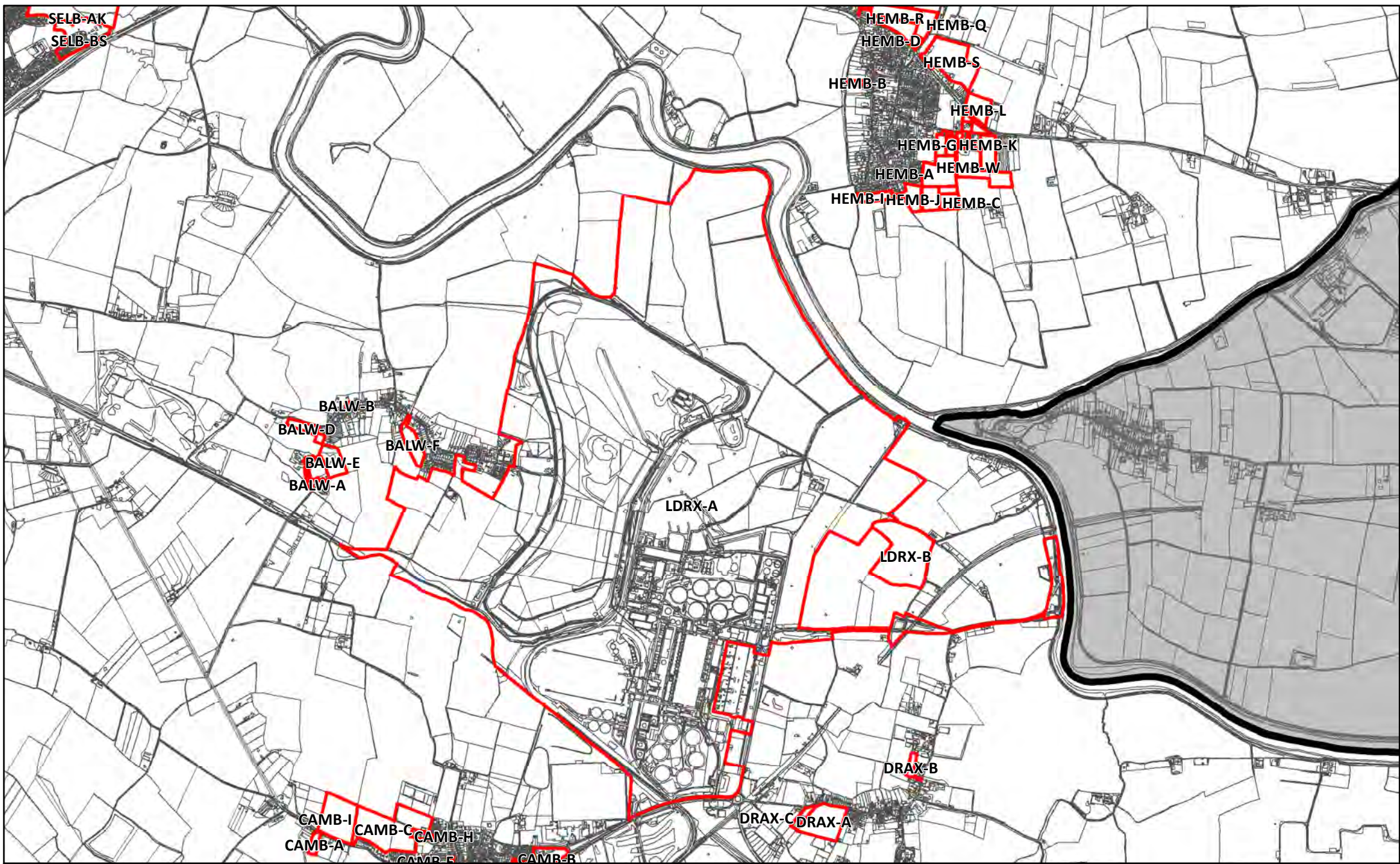
LSME-C Land south of Mount Pleasant

474

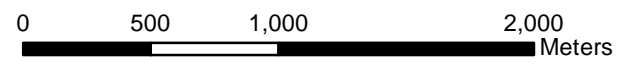
0 15 30 60 Meters

Reproduced from the Ordnance Survey mapping with the permission of the controller of Her Majesty's Stationary Office. ©Crown Copyright. Unauthorised reproduction infringes crown copyright and may lead to prosecution or civil proceedings. Selby District Council 100018656





LDRX-A Drax Power Station, Drax



Reproduced from the Ordnance Survey mapping with the permission of the controller of Her Majesty's Stationary Office. ©Crown Copyright. Unauthorised reproduction infringes crown copyright and may lead to prosecution or civil proceedings. Selby District Council 100018656








LDRX-B Land adjacent to Pear Tree Lane, Drax

476



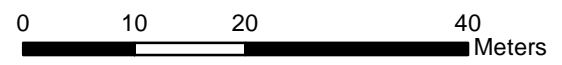
Reproduced from the Ordnance Survey mapping with the permission of the controller of Her Majesty's Stationary Office.  
 ©Crown Copyright. Unauthorised reproduction infringes crown copyright and may lead to prosecution or civil proceedings. Selby District Council 100018656





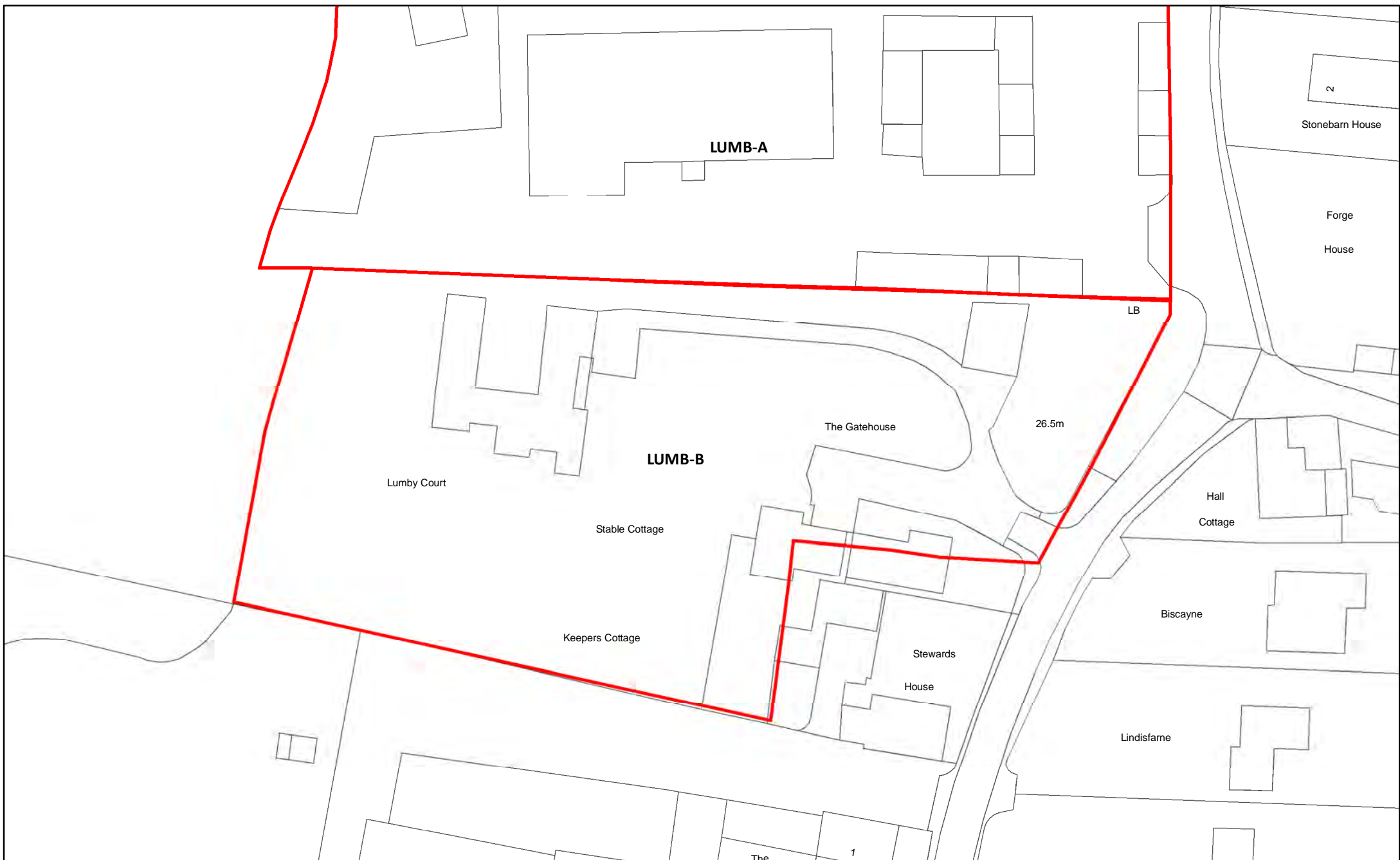
LUMB-A Hall Farm, Butts Lane, Lumby

477



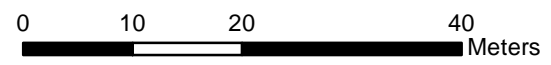
Reproduced from the Ordnance Survey mapping with the permission of the controller of Her Majesty's Stationary Office.  
©Crown Copyright. Unauthorised reproduction infringes crown copyright and may lead to prosecution or civil proceedings. Selby District Council 100018656





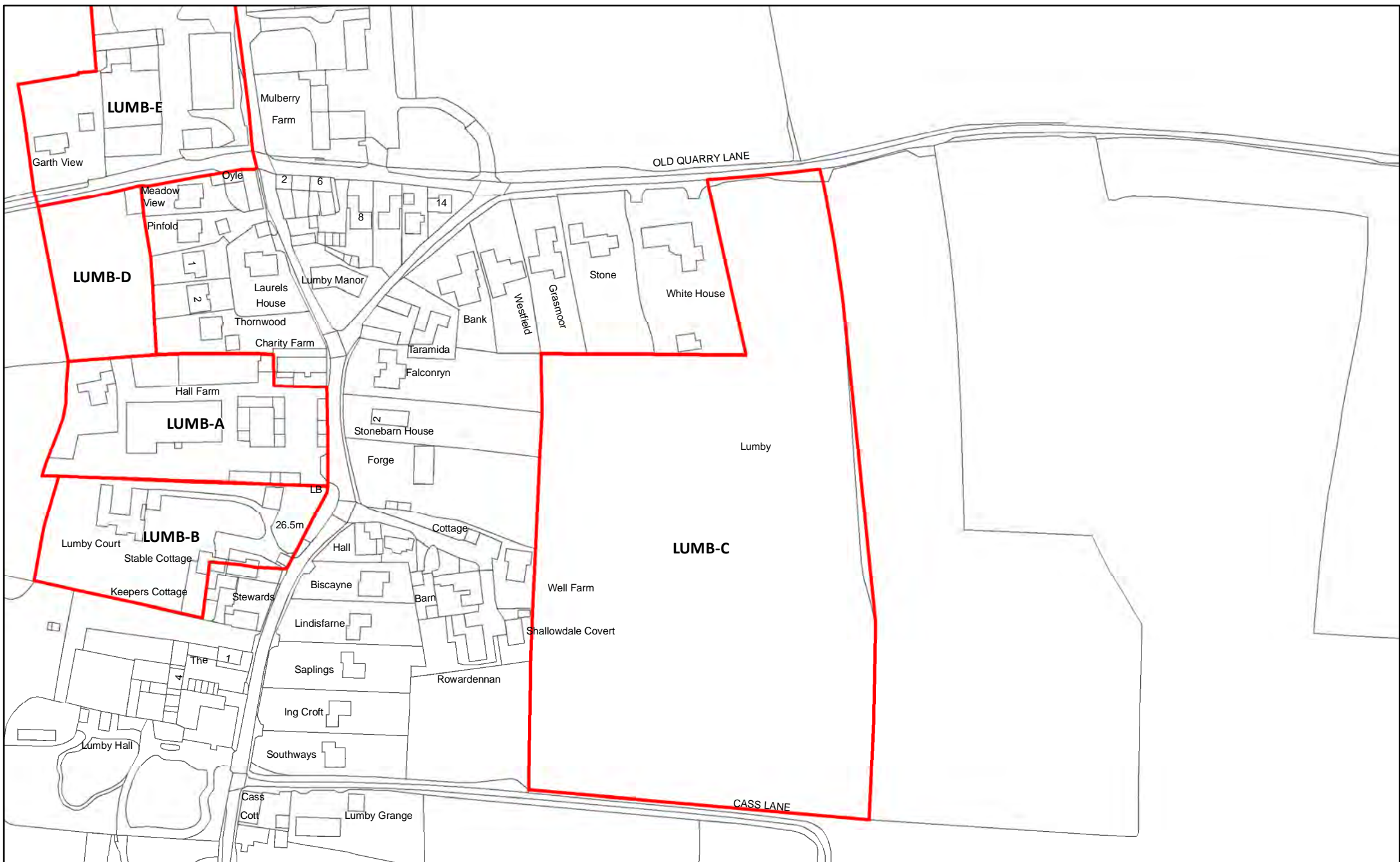
LUMB-B Land at Lumby Court, Lumby

478




Reproduced from the Ordnance Survey mapping with the permission of the controller of Her Majesty's Stationary Office.  
©Crown Copyright. Unauthorised reproduction infringes crown copyright and may lead to prosecution or civil proceedings. Selby District Council 100018656





LUMB-C Land between Old Quarry Lane and Cass Lane, Lumby



Reproduced from the Ordnance Survey mapping with the permission of the controller of Her Majesty's Stationary Office.  
 ©Crown Copyright. Unauthorised reproduction infringes crown copyright and may lead to prosecution or civil proceedings. Selby District Council 100018656





LUMB-D Land south of Red Hill Lane, Lumbly

480




Reproduced from the Ordnance Survey mapping with the permission of the controller of Her Majesty's Stationary Office.  
©Crown Copyright. Unauthorised reproduction infringes crown copyright and may lead to prosecution or civil proceedings. Selby District Council 100018656



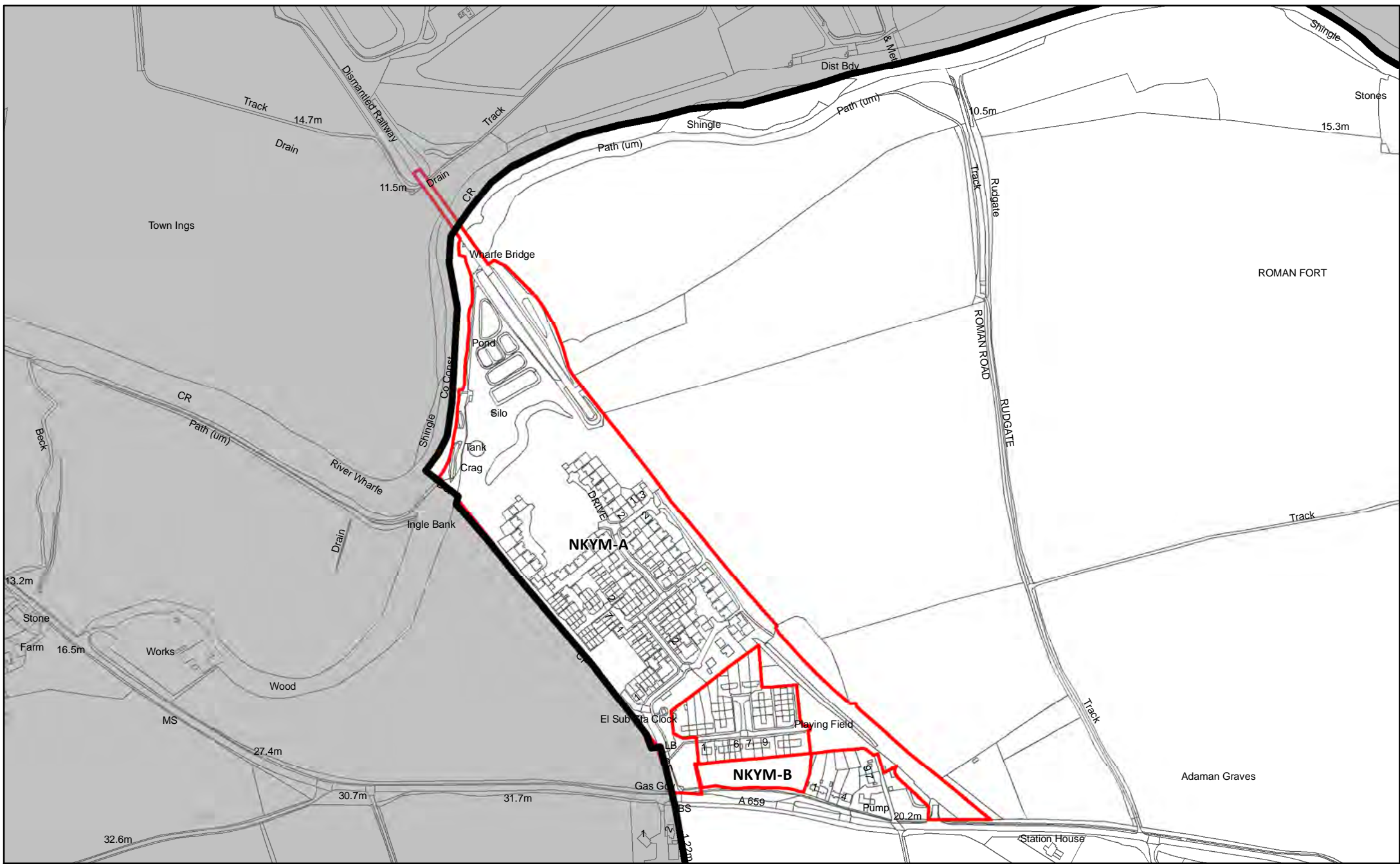


LUMB-E Land west of Butts Lane, Lumbly




Reproduced from the Ordnance Survey mapping with the permission of the controller of Her Majesty's Stationary Office. ©Crown Copyright. Unauthorised reproduction infringes crown copyright and may lead to prosecution or civil proceedings. Selby District Council 100018656





NKYM-A Papyrus Works, Newton Kyme




Reproduced from the Ordnance Survey mapping with the permission of the controller of Her Majesty's Stationary Office.  
 ©Crown Copyright. Unauthorised reproduction infringes crown copyright and may lead to prosecution or civil proceedings. Selby District Council 100018656





NKYM-B Land South of Papyrus Villas, Newton Kyme

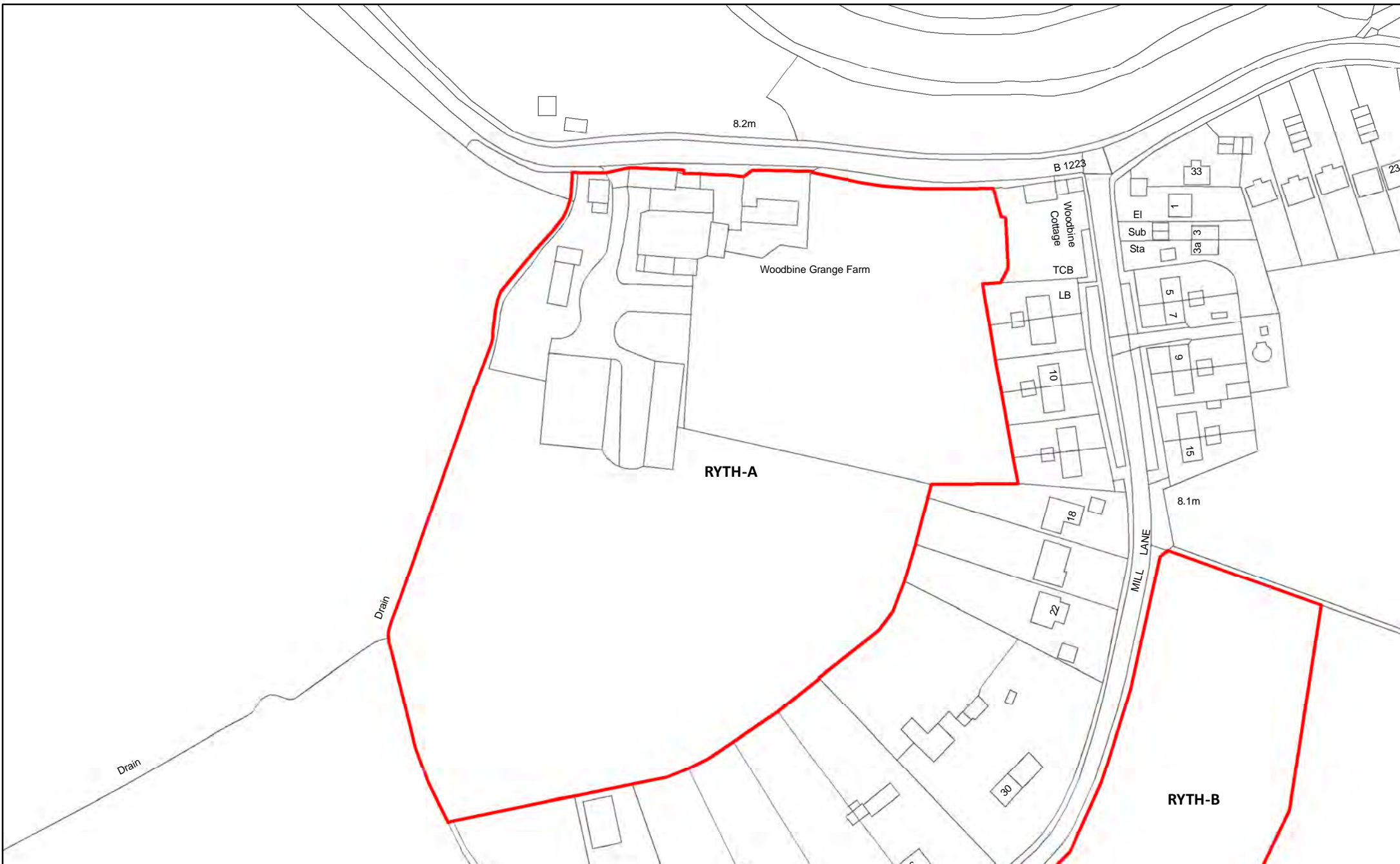
483



Reproduced from the Ordnance Survey mapping with the permission of the controller of Her Majesty's Stationary Office. ©Crown Copyright. Unauthorised reproduction infringes crown copyright and may lead to prosecution or civil proceedings. Selby District Council 100018656







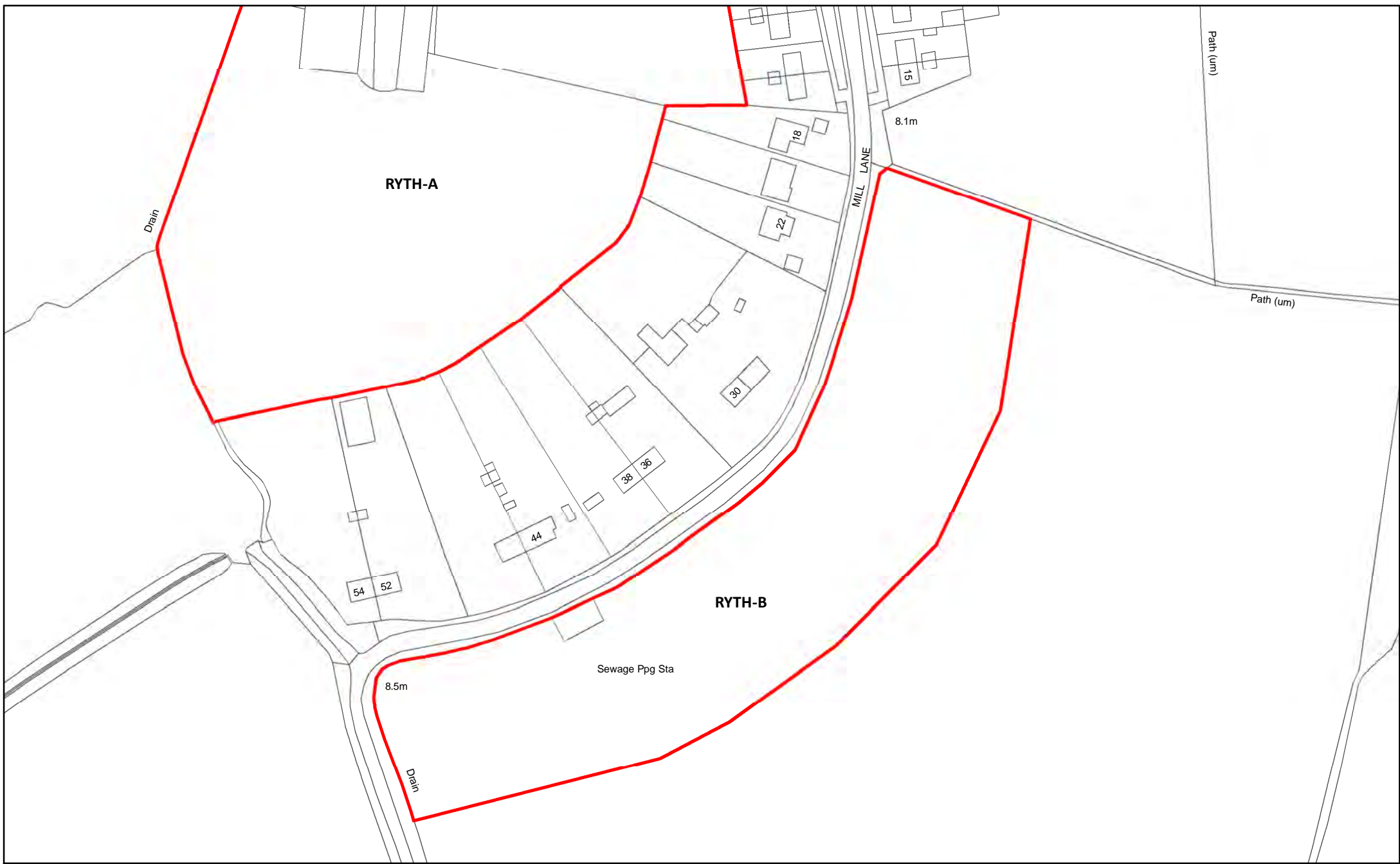
RYTH-A Woodbine Grange Farm, Ryther

484




Reproduced from the Ordnance Survey mapping with the permission of the controller of Her Majesty's Stationary Office.  
©Crown Copyright. Unauthorised reproduction infringes crown copyright and may lead to prosecution or civil proceedings. Selby District Council 100018656





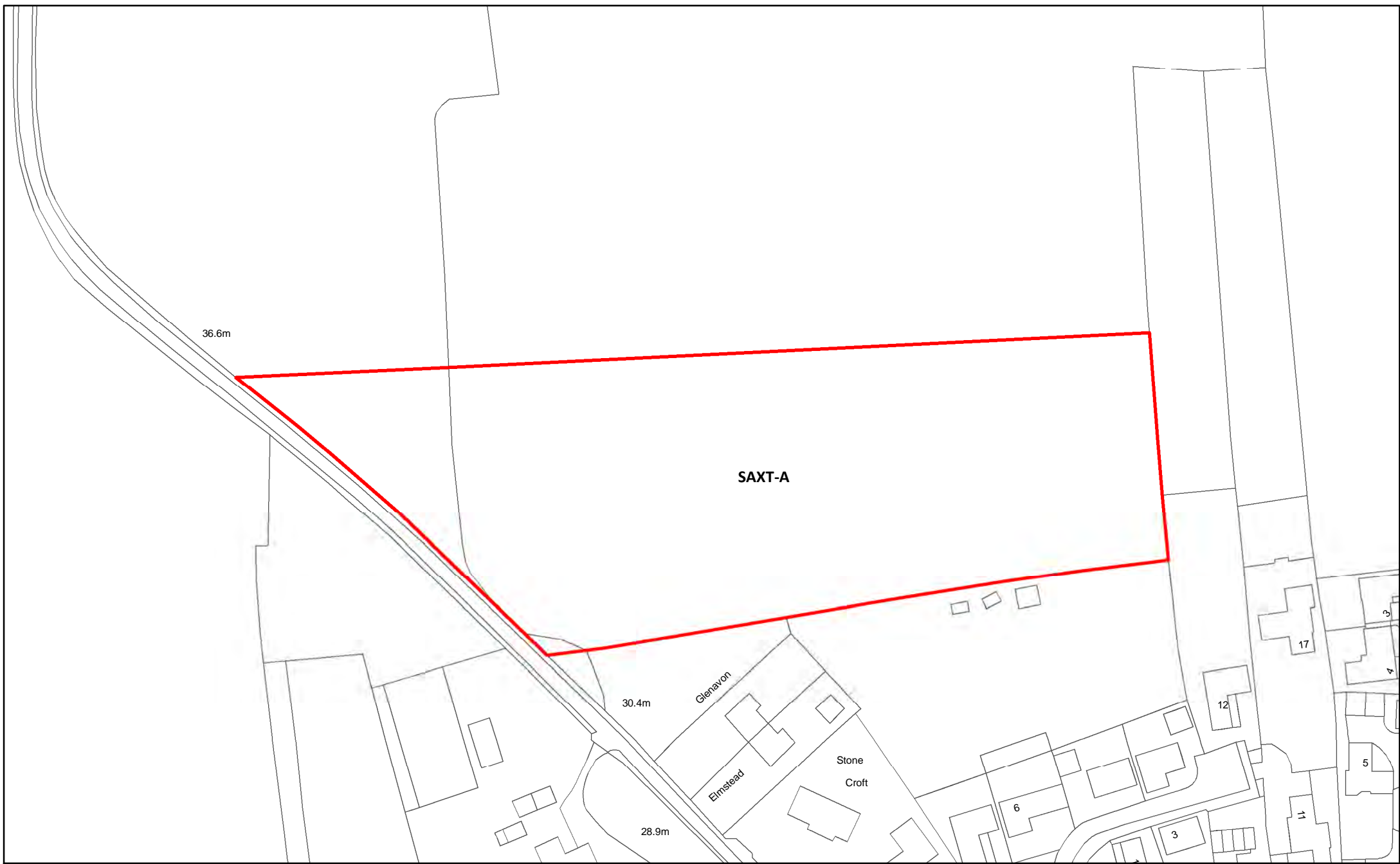
RYTH-B Land east of Mill Lane, Ryther

485



Reproduced from the Ordnance Survey mapping with the permission of the controller of Her Majesty's Stationary Office.  
©Crown Copyright. Unauthorised reproduction infringes crown copyright and may lead to prosecution or civil proceedings. Selby District Council 100018656





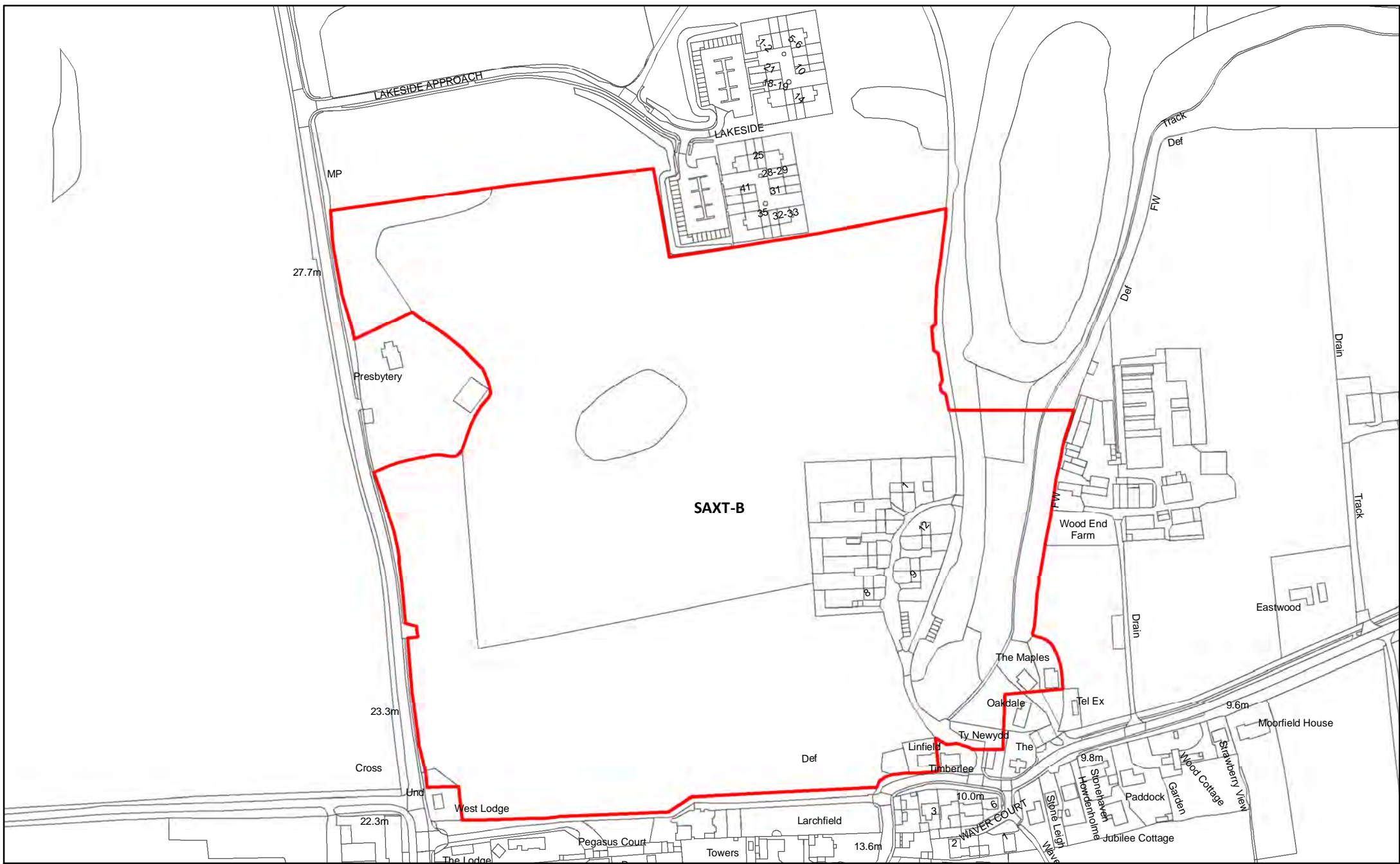
SEXT-A Land East of Milner Lane, Saxton

486



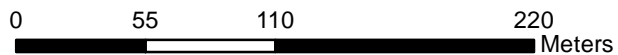
Reproduced from the Ordnance Survey mapping with the permission of the controller of Her Majesty's Stationary Office.  
©Crown Copyright. Unauthorised reproduction infringes crown copyright and may lead to prosecution or civil proceedings. Selby District Council 100018656





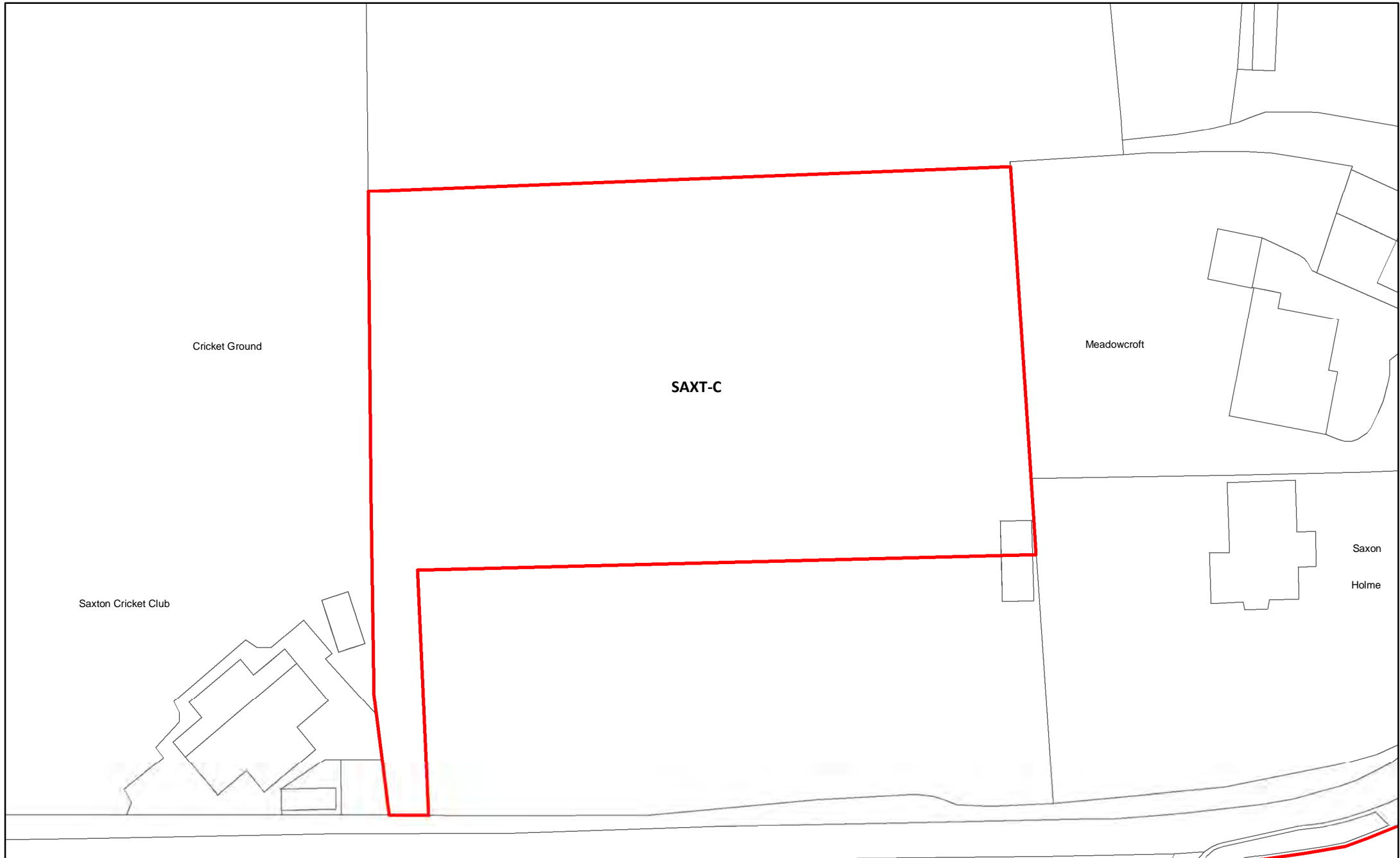
SAXT-B Land at Scarthingwell Park, Barkston Ash (Saxton Parish)

487




Reproduced from the Ordnance Survey mapping with the permission of the controller of Her Majesty's Stationary Office.  
 ©Crown Copyright. Unauthorised reproduction infringes crown copyright and may lead to prosecution or civil proceedings. Selby District Council 100018656





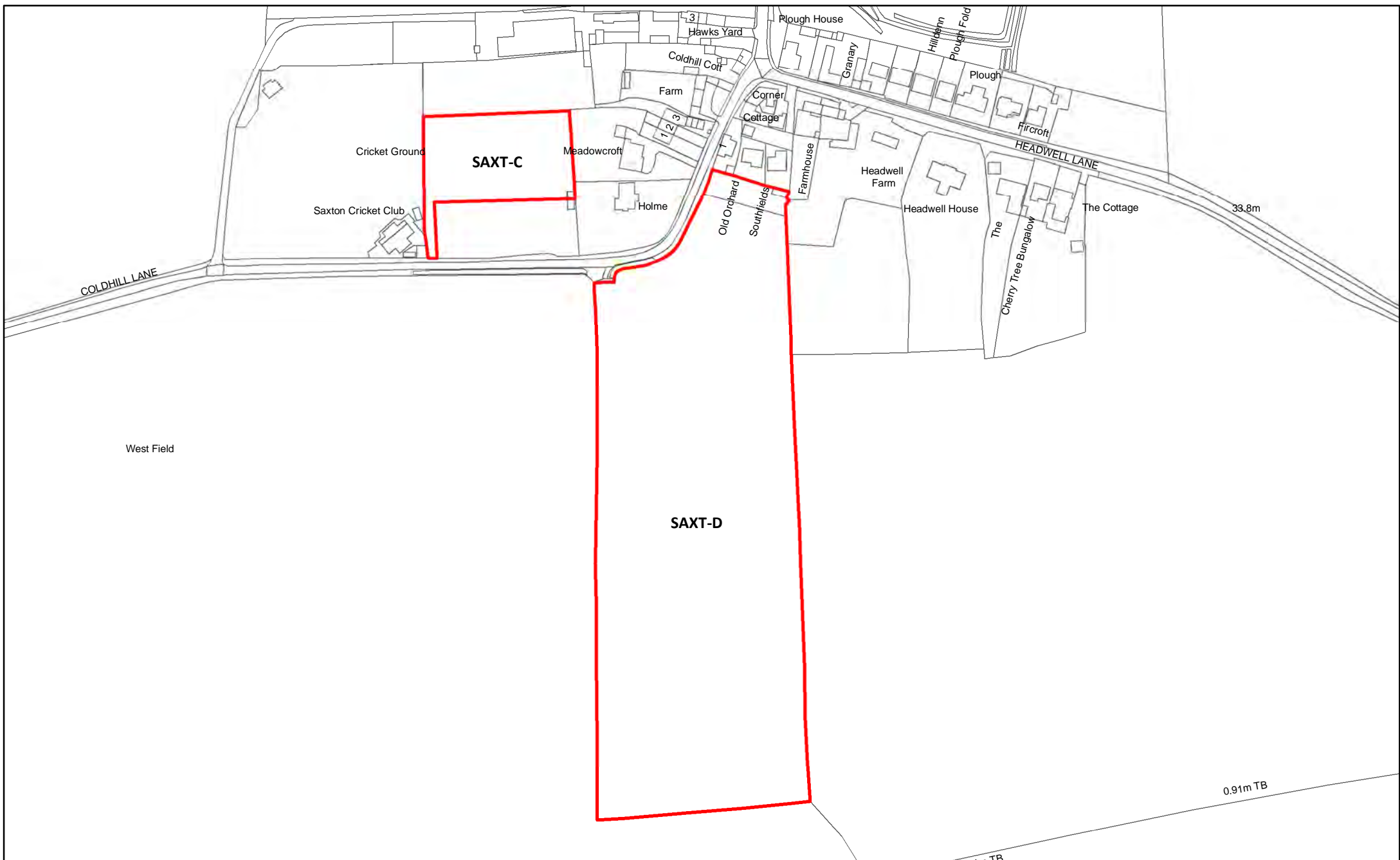
SAXT-C Land to east of Saxton Cricket Club, Coldhill Lane, Saxton

488



Reproduced from the Ordnance Survey mapping with the permission of the controller of Her Majesty's Stationary Office.  
©Crown Copyright. Unauthorised reproduction infringes crown copyright and may lead to prosecution or civil proceedings. Selby District Council 100018656





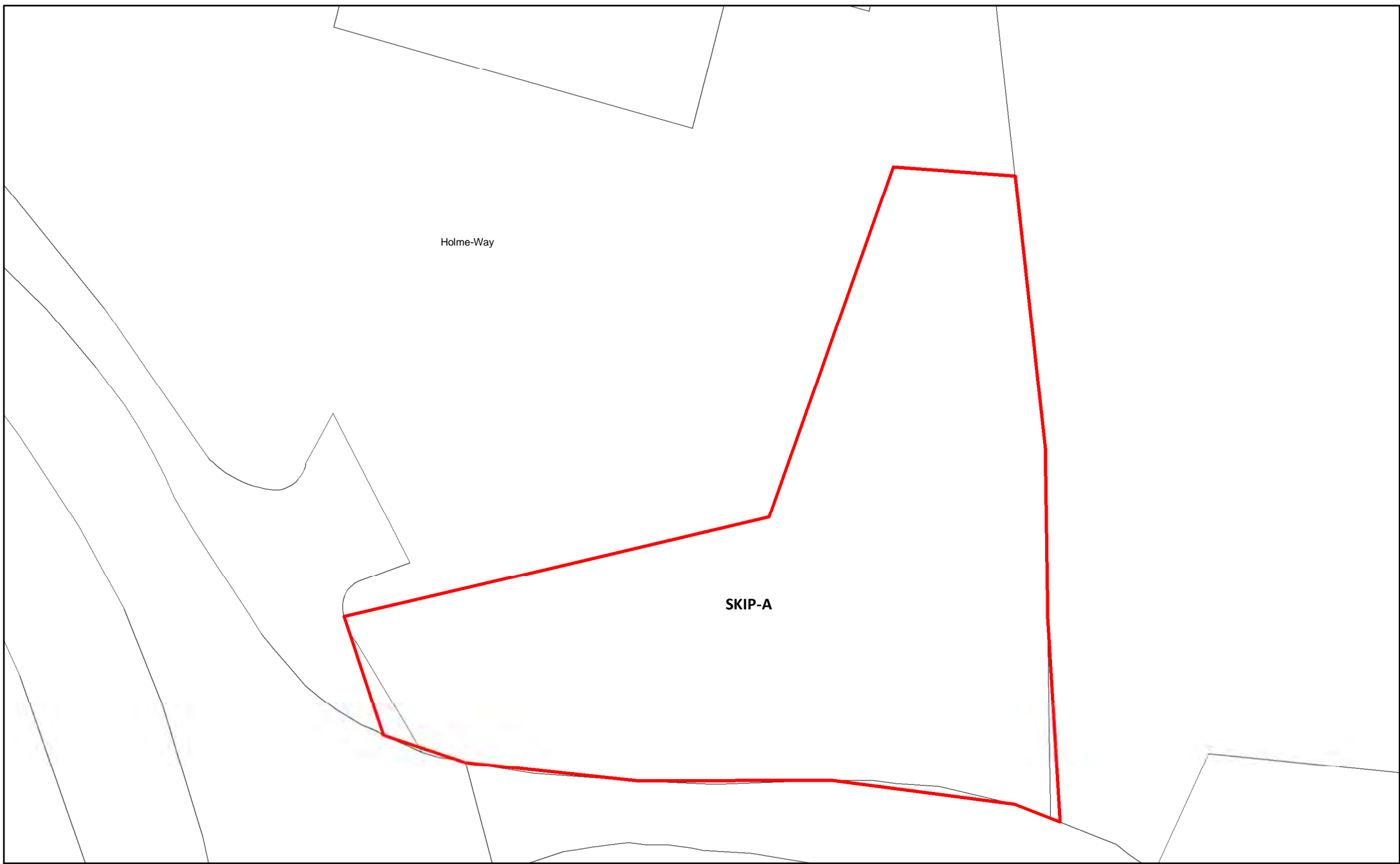
SAXT-D Land south of Coldhill Lane, Saxton

489



Reproduced from the Ordnance Survey mapping with the permission of the controller of Her Majesty's Stationary Office.  
 ©Crown Copyright. Unauthorised reproduction infringes crown copyright and may lead to prosecution or civil proceedings. Selby District Council 100018656





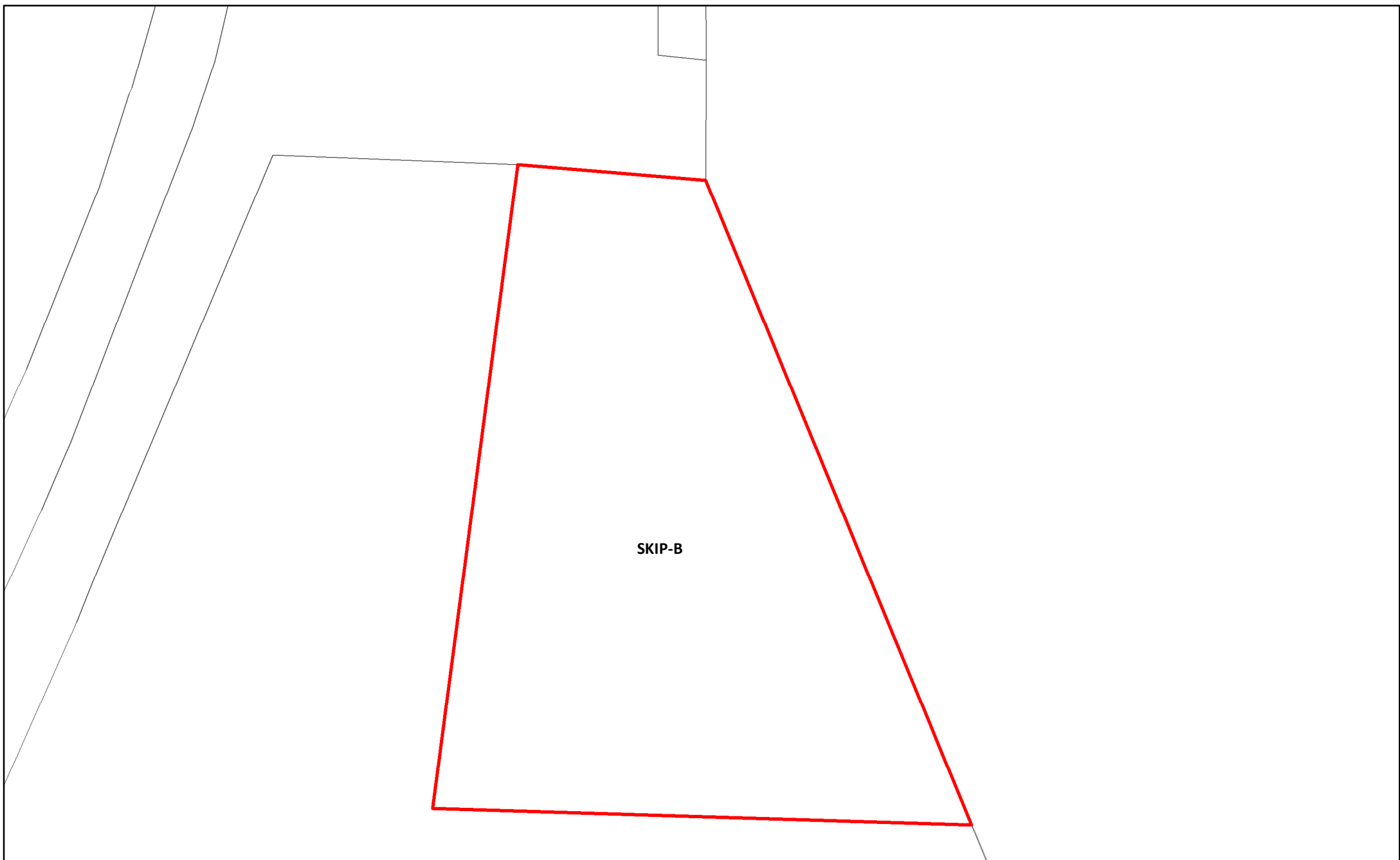
SKIP-A Land South of Holmes Way, Little Skipwith, Skipwith

490



Reproduced from the Ordnance Survey mapping with the permission of the controller of Her Majesty's Stationary Office.  
©Crown Copyright. Unauthorised reproduction infringes crown copyright and may lead to prosecution or civil proceedings. Selby District Council 100018656






SKIP-B

SKIP-B Land north of Holmes Way, Little Skipwith, Skipwith

491



Reproduced from the Ordnance Survey mapping with the permission of the controller of Her Majesty's Stationary Office.  
©Crown Copyright. Unauthorised reproduction infringes crown copyright and may lead to prosecution or civil proceedings. Selby District Council 100018656







Skipwith

Red  
House  
Farm

**SKIP-C**

The Old  
Post Office

Erimus  
House

Friends  
Burial Ground

9.1m

Rosedale Cott

Tarn Hows

Bellmont


Richardsons

The Brambles

LB

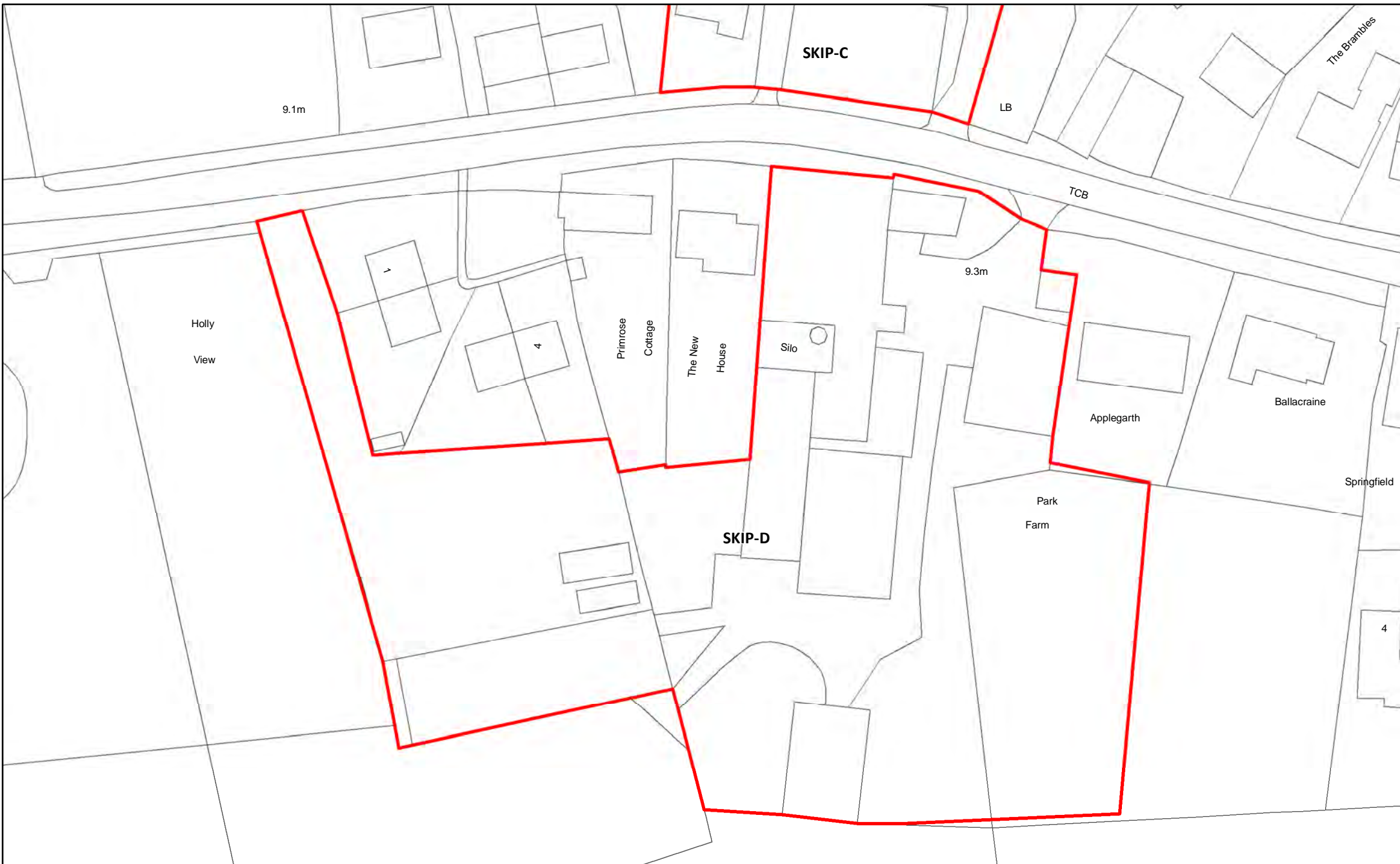
**SKIP-C** Land North of Main Street, Skipwith

492




Reproduced from the Ordnance Survey mapping with the permission of the controller of Her Majesty's Stationary Office.  
©Crown Copyright. Unauthorised reproduction infringes crown copyright and may lead to prosecution or civil proceedings. Selby District Council 100018656





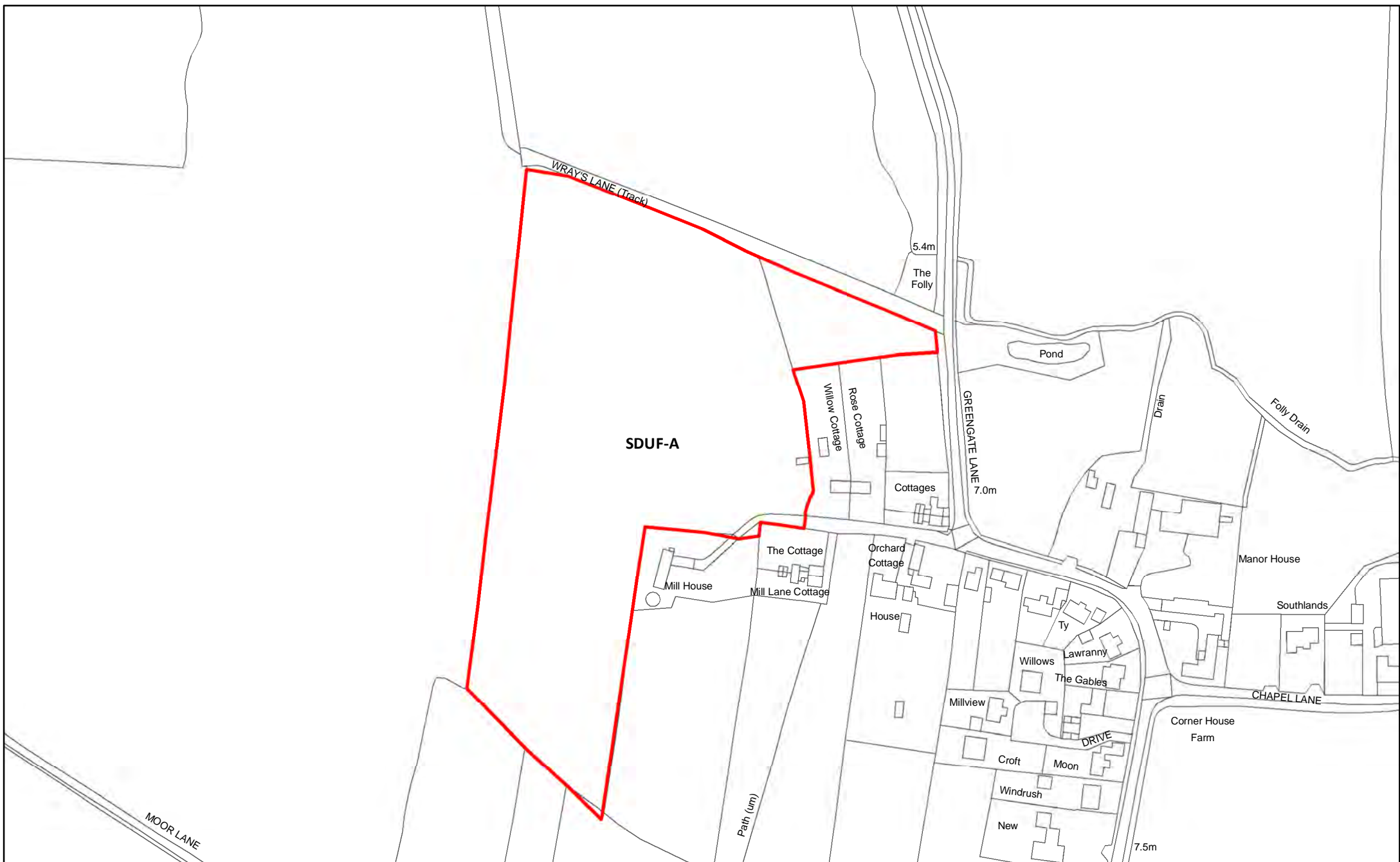
SKIP-D Land South of Main Street, Skipwith

493

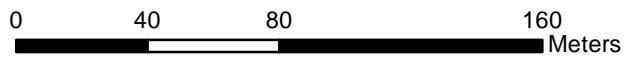


Reproduced from the Ordnance Survey mapping with the permission of the controller of Her Majesty's Stationary Office.  
©Crown Copyright. Unauthorised reproduction infringes crown copyright and may lead to prosecution or civil proceedings. Selby District Council 100018656





SDUF-A Land adjacent to Willow Cottage, Mill Lane, South Duffield




Reproduced from the Ordnance Survey mapping with the permission of the controller of Her Majesty's Stationary Office.  
 ©Crown Copyright. Unauthorised reproduction infringes crown copyright and may lead to prosecution or civil proceedings. Selby District Council 100018656





SDUF-B Land north of Moor Lane, South Duffield

495



Reproduced from the Ordnance Survey mapping with the permission of the controller of Her Majesty's Stationary Office. ©Crown Copyright. Unauthorised reproduction infringes crown copyright and may lead to prosecution or civil proceedings. Selby District Council 100018656





SDUF-C Land South of Moor Lane, South Duffield

496

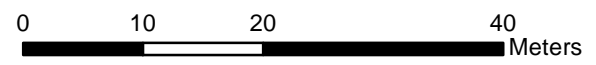


Reproduced from the Ordnance Survey mapping with the permission of the controller of Her Majesty's Stationary Office.  
©Crown Copyright. Unauthorised reproduction infringes crown copyright and may lead to prosecution or civil proceedings. Selby District Council 100018656



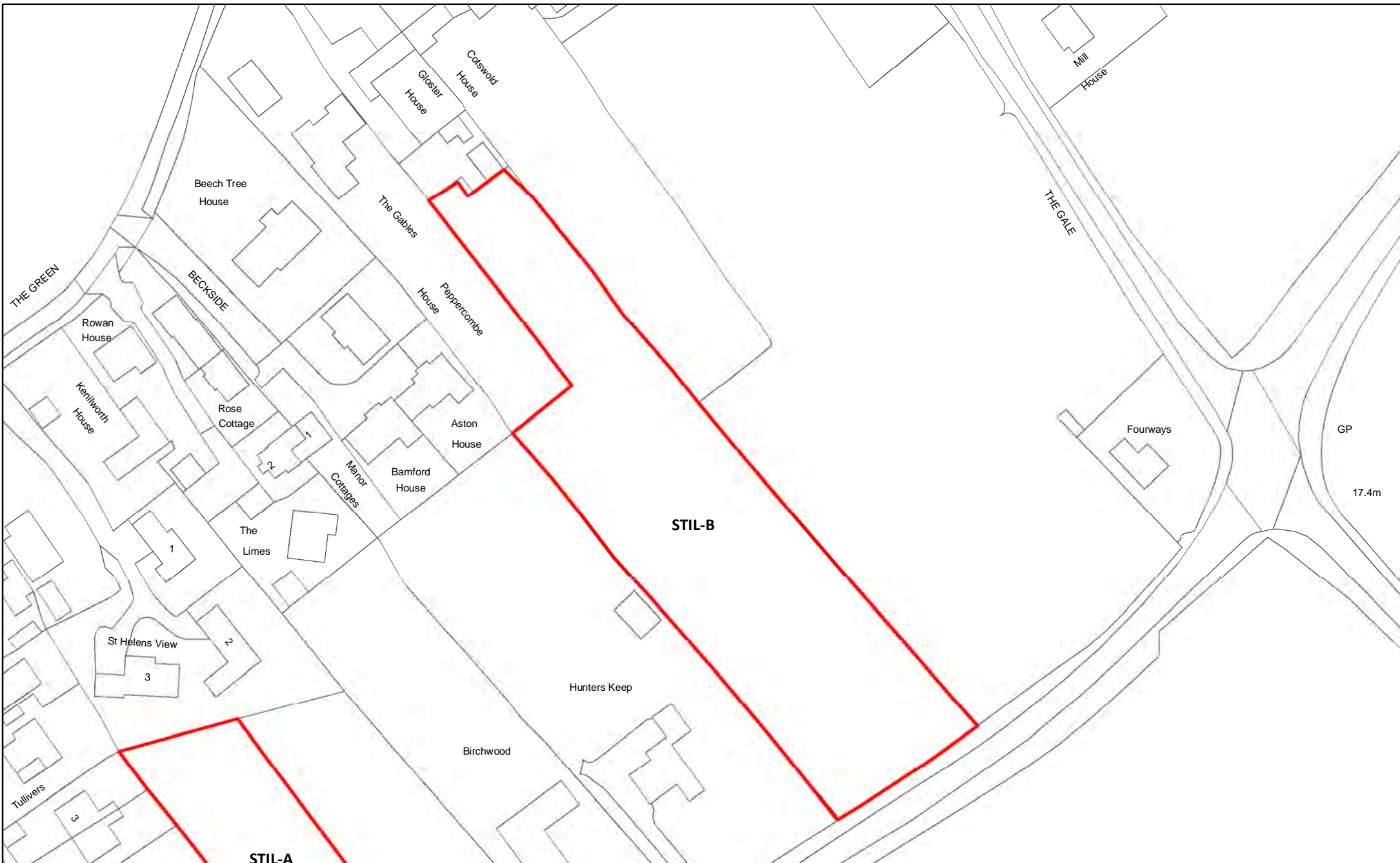


STIL-A Land north of Escrick Road, Stillingfleet




Reproduced from the Ordnance Survey mapping with the permission of the controller of Her Majesty's Stationary Office. ©Crown Copyright. Unauthorised reproduction infringes crown copyright and may lead to prosecution or civil proceedings. Selby District Council 100018656



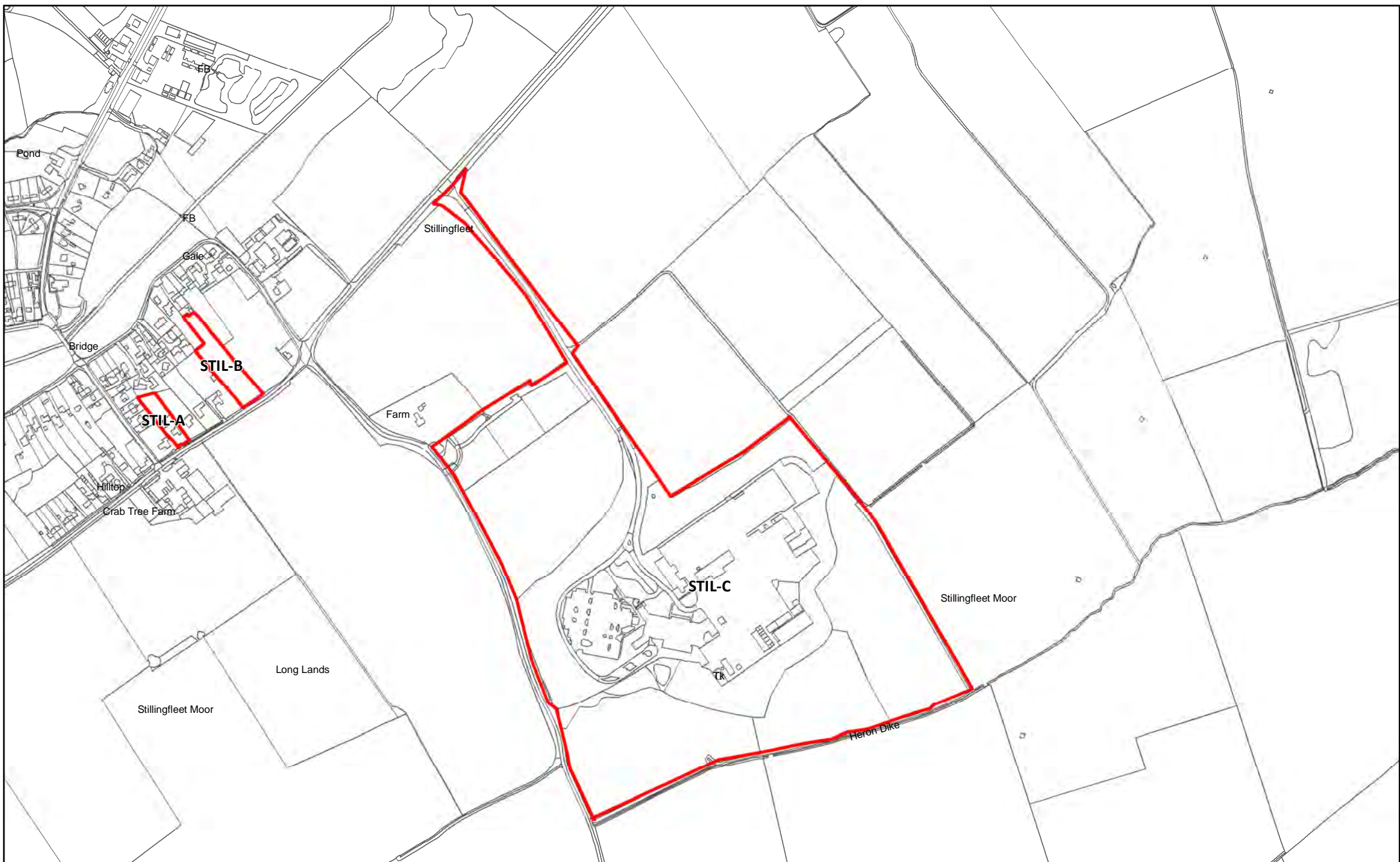


STIL-B Land south of The Green, Stillingfleet




Reproduced from the Ordnance Survey mapping with the permission of the controller of Her Majesty's Stationary Office.  
 ©Crown Copyright. Unauthorised reproduction infringes crown copyright and may lead to prosecution or civil proceedings. Selby District Council 100018656





STIL-C Former Stillingfleet Mine, Cawood Road, Stillingfleet

499



Reproduced from the Ordnance Survey mapping with the permission of the controller of Her Majesty's Stationary Office.  
©Crown Copyright. Unauthorised reproduction infringes crown copyright and may lead to prosecution or civil proceedings. Selby District Council 100018656








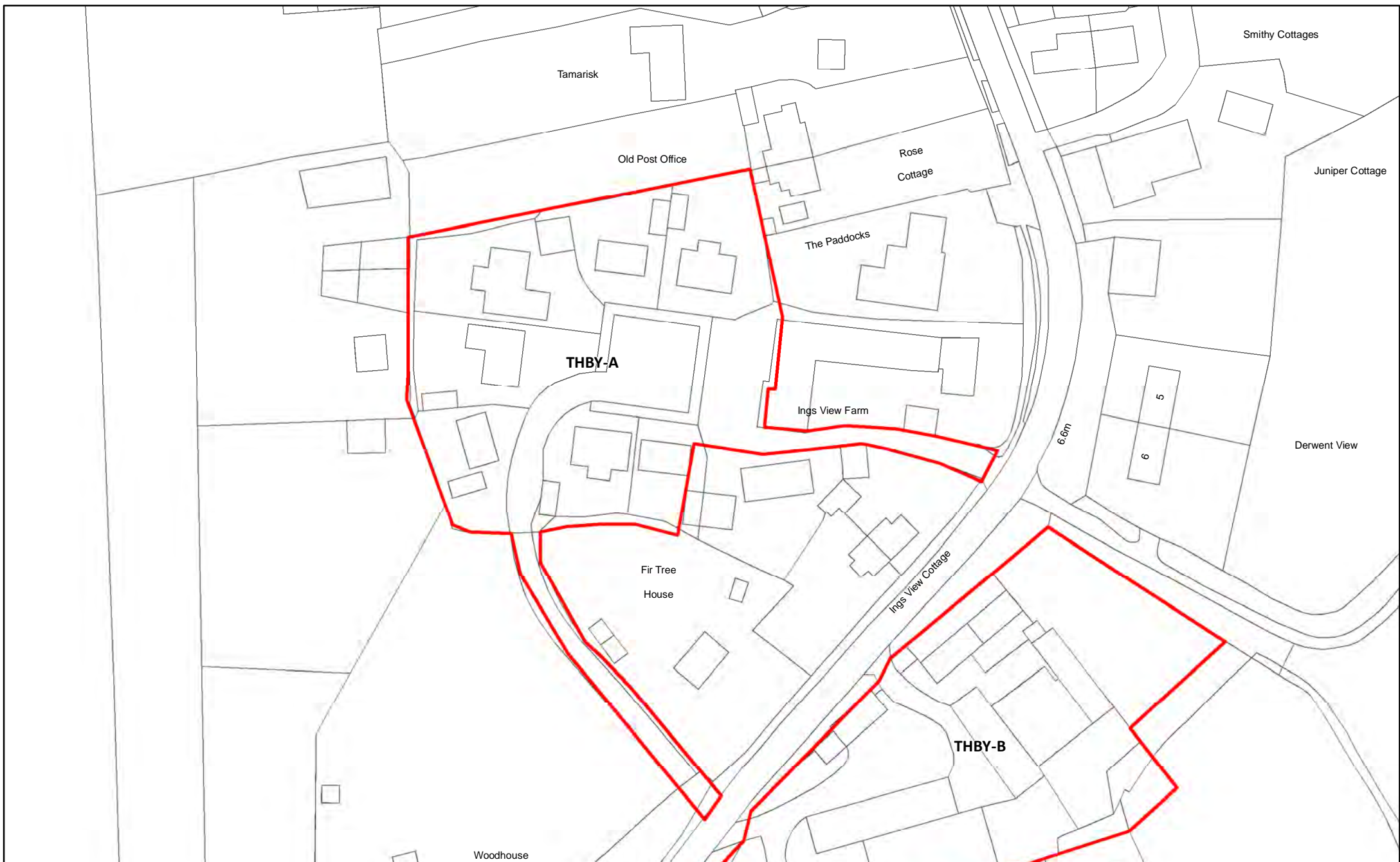
STUT-A Land North of Church Lane, Stutton

500




Reproduced from the Ordnance Survey mapping with the permission of the controller of Her Majesty's Stationary Office.  
©Crown Copyright. Unauthorised reproduction infringes crown copyright and may lead to prosecution or civil proceedings. Selby District Council 100018656





THBY-A Ings View Farm, Main Street, Thorganby

501




Reproduced from the Ordnance Survey mapping with the permission of the controller of Her Majesty's Stationary Office.  
©Crown Copyright. Unauthorised reproduction infringes crown copyright and may lead to prosecution or civil proceedings. Selby District Council 100018656



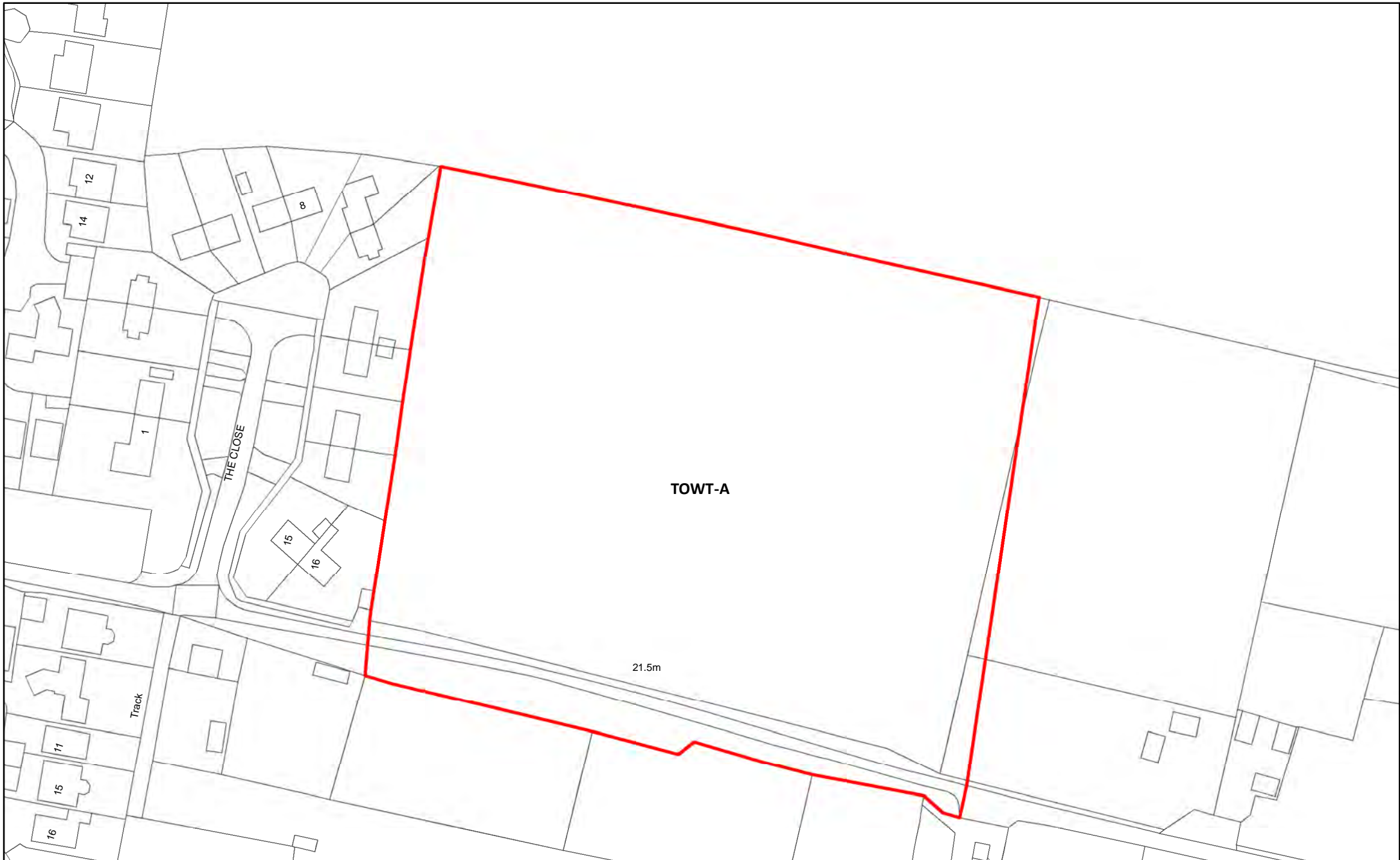


THBY-B Yew Tree Farm, Main Street, Thorganby

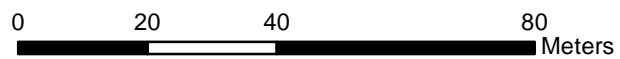


Reproduced from the Ordnance Survey mapping with the permission of the controller of Her Majesty's Stationary Office. ©Crown Copyright. Unauthorised reproduction infringes crown copyright and may lead to prosecution or civil proceedings. Selby District Council 100018656



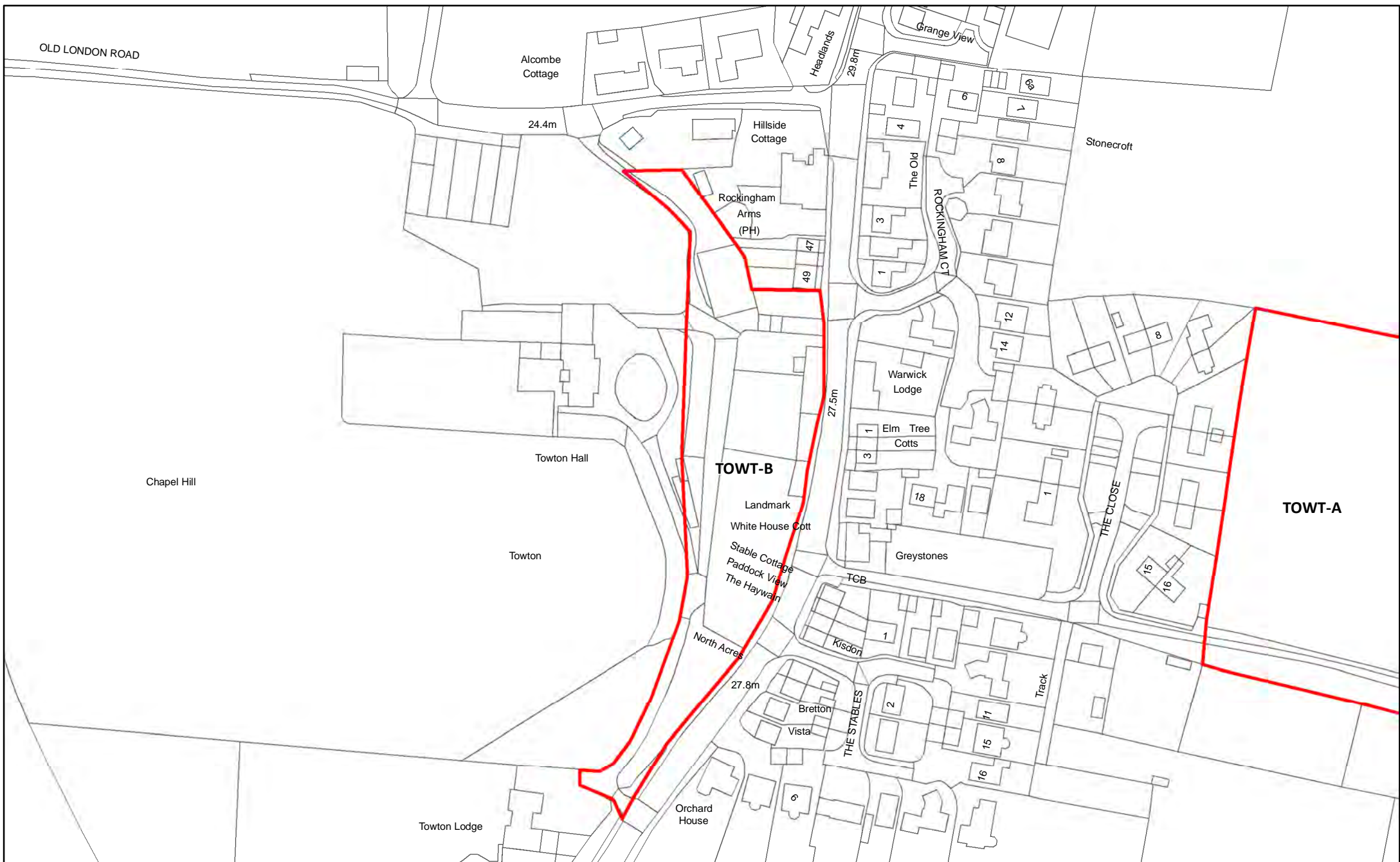


TOWT-A Land East of The Close, Towton




Reproduced from the Ordnance Survey mapping with the permission of the controller of Her Majesty's Stationary Office.  
©Crown Copyright. Unauthorised reproduction infringes crown copyright and may lead to prosecution or civil proceedings. Selby District Council 100018656





TOWT-B Land at Towton Hall, Towton

504




Reproduced from the Ordnance Survey mapping with the permission of the controller of Her Majesty's Stationary Office.  
 ©Crown Copyright. Unauthorised reproduction infringes crown copyright and may lead to prosecution or civil proceedings. Selby District Council 100018656





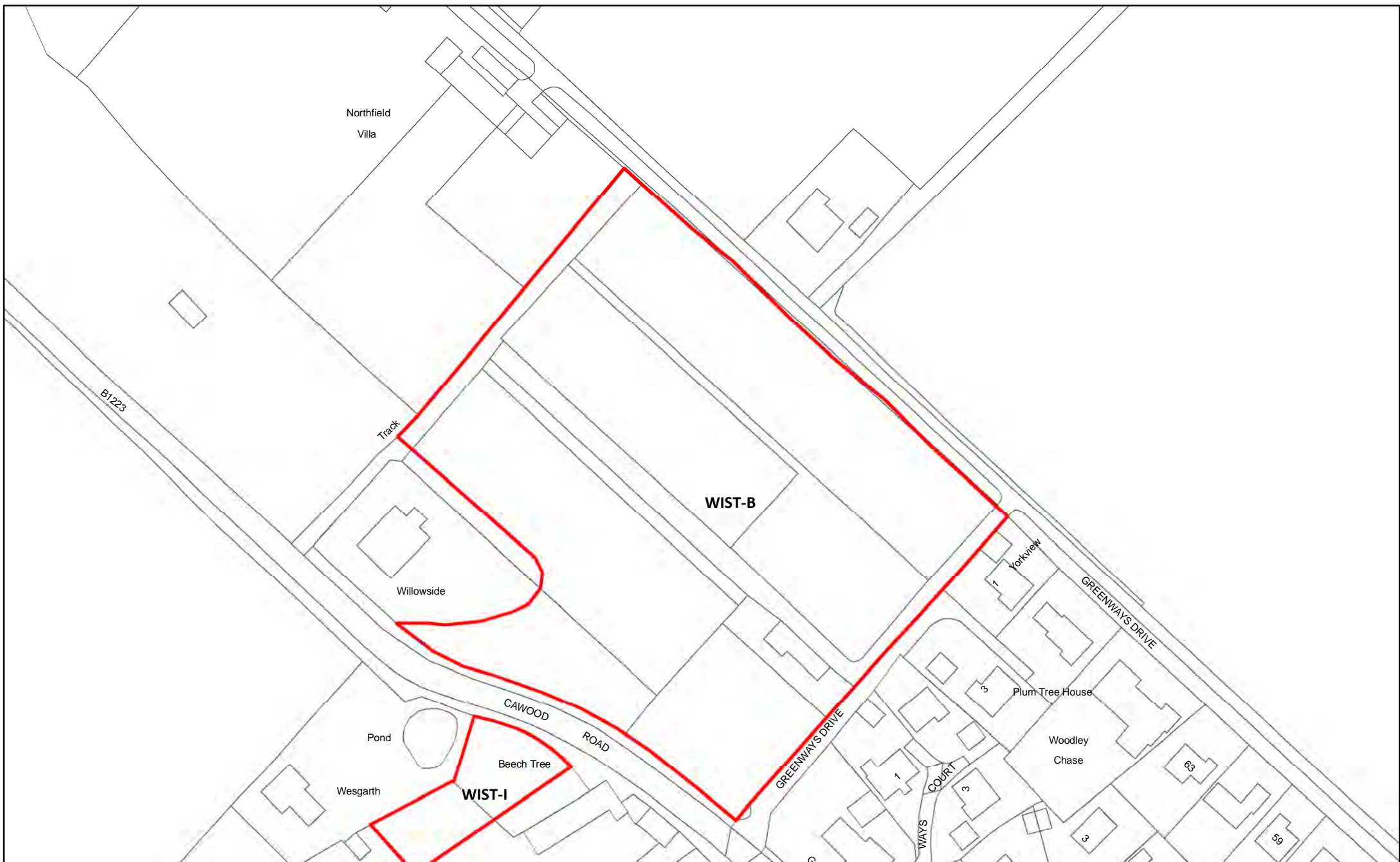
WIST-A Plantation House / Plantation Garage, Cawood Road, Wistow

505




Reproduced from the Ordnance Survey mapping with the permission of the controller of Her Majesty's Stationary Office.  
 ©Crown Copyright. Unauthorised reproduction infringes crown copyright and may lead to prosecution or civil proceedings. Selby District Council 100018656





WIST-B Land at Willowside, Cawood Road, Wistow




Reproduced from the Ordnance Survey mapping with the permission of the controller of Her Majesty's Stationary Office. ©Crown Copyright. Unauthorised reproduction infringes crown copyright and may lead to prosecution or civil proceedings. Selby District Council 100018656





WIST-C Land to rear of Oak Farm, Garmancarr Lane, Wistow

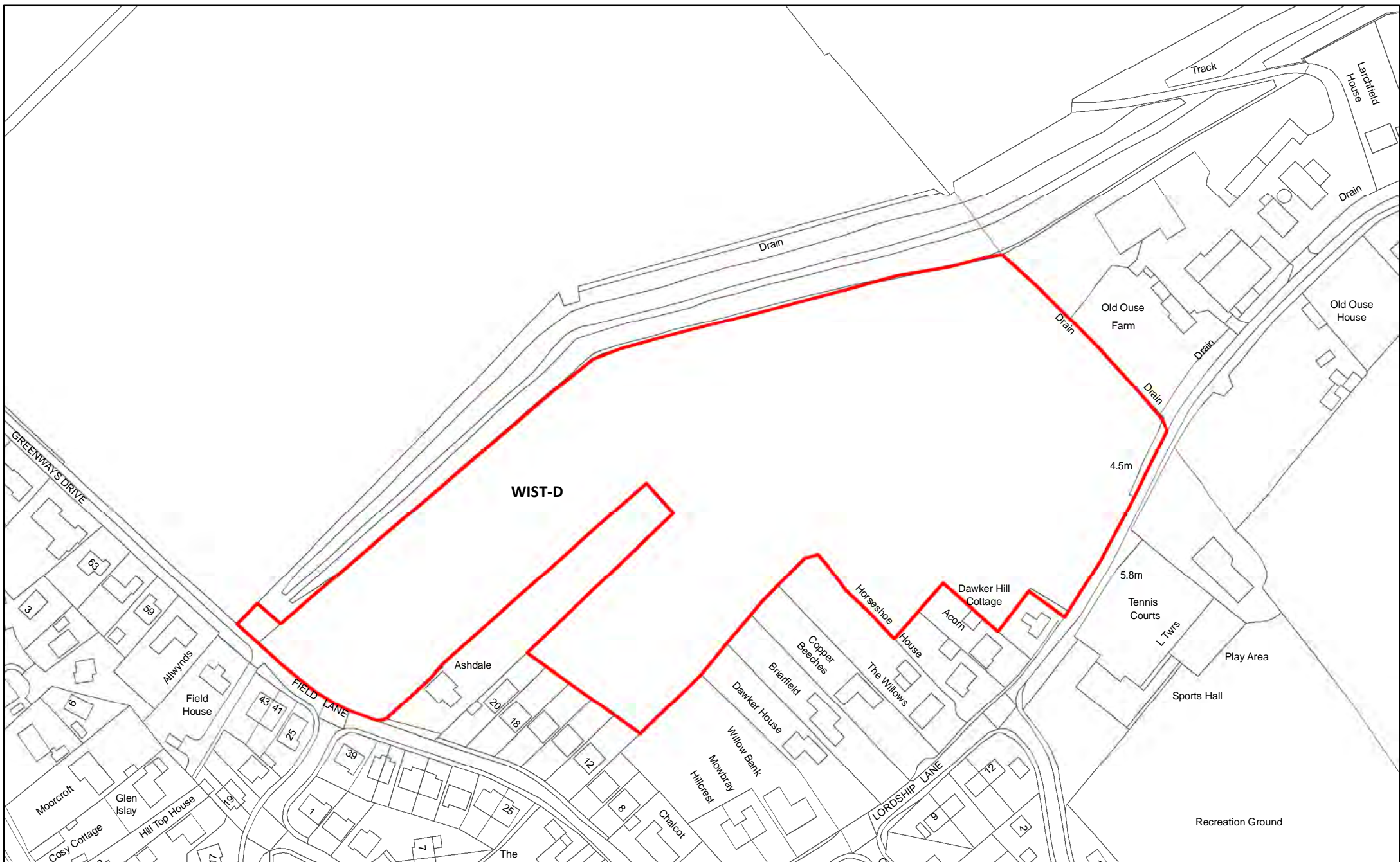
507




Reproduced from the Ordnance Survey mapping with the permission of the controller of Her Majesty's Stationary Office.  
©Crown Copyright. Unauthorised reproduction infringes crown copyright and may lead to prosecution or civil proceedings. Selby District Council 100018656





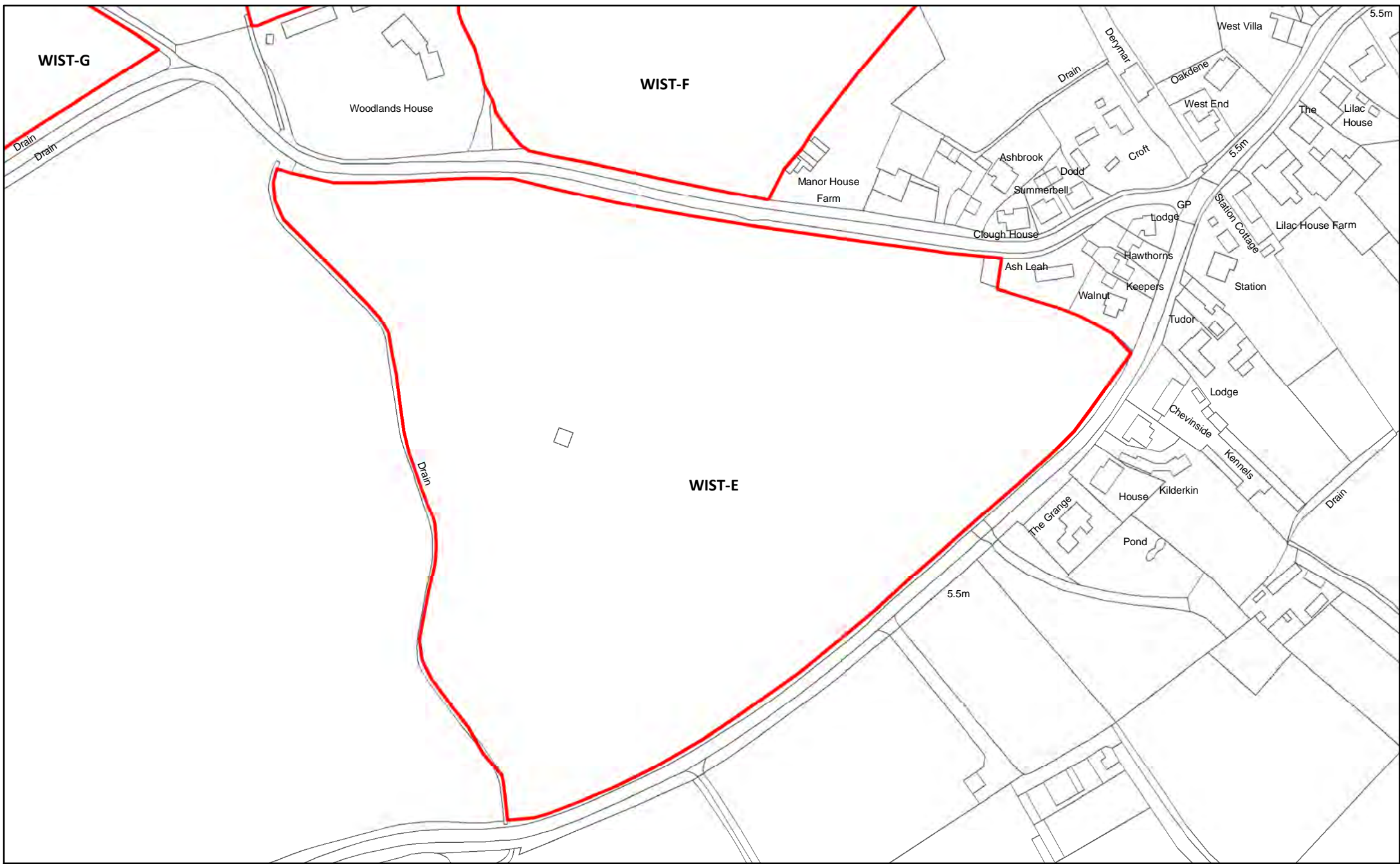


WIST-D Land between Field Lane and Lordship Lane, Wistow




Reproduced from the Ordnance Survey mapping with the permission of the controller of Her Majesty's Stationary Office.  
 ©Crown Copyright. Unauthorised reproduction infringes crown copyright and may lead to prosecution or civil proceedings. Selby District Council 100018656





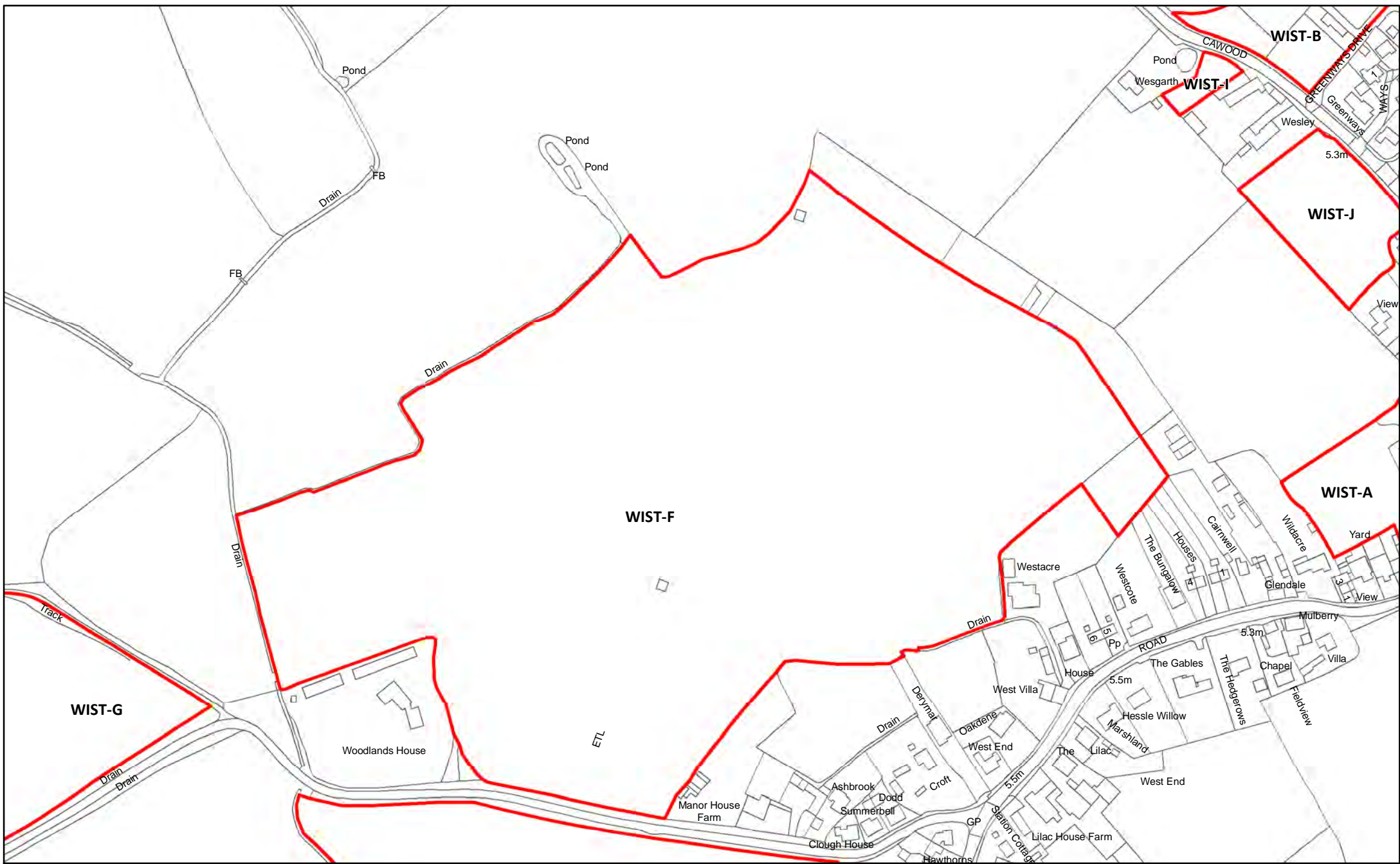
WIST-E Land south of Long Lane, Wistow

509



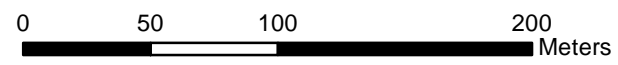
Reproduced from the Ordnance Survey mapping with the permission of the controller of Her Majesty's Stationary Office. ©Crown Copyright. Unauthorised reproduction infringes crown copyright and may lead to prosecution or civil proceedings. Selby District Council 100018656





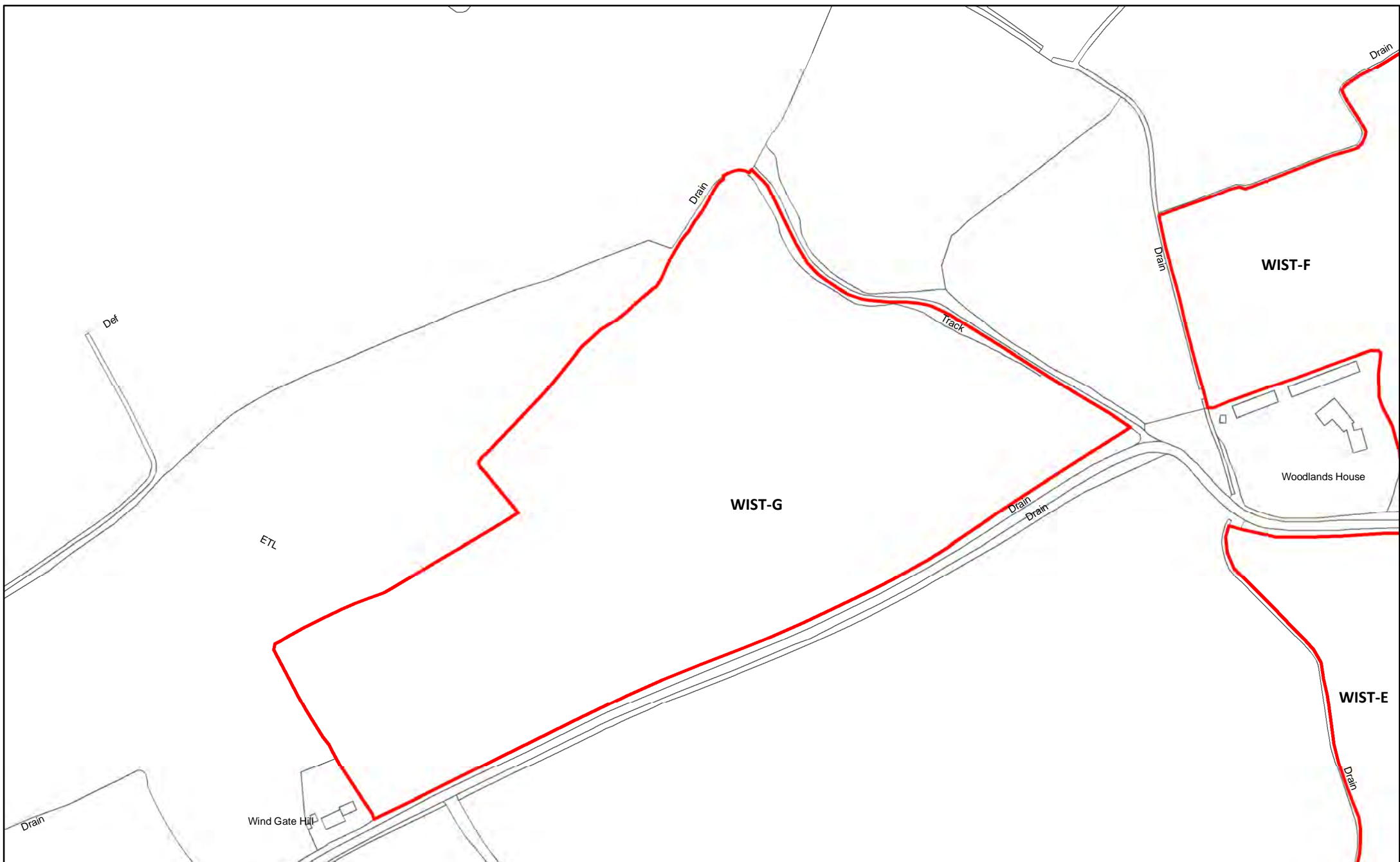
WIST-F Land north of Long Lane, Wistow

510




Reproduced from the Ordnance Survey mapping with the permission of the controller of Her Majesty's Stationary Office.  
 ©Crown Copyright. Unauthorised reproduction infringes crown copyright and may lead to prosecution or civil proceedings. Selby District Council 100018656





WIST-G Land north of Windgate Hill Lane, Wistow

511



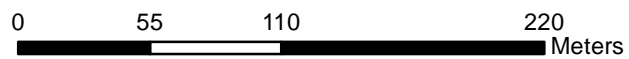
Reproduced from the Ordnance Survey mapping with the permission of the controller of Her Majesty's Stationary Office.  
©Crown Copyright. Unauthorised reproduction infringes crown copyright and may lead to prosecution or civil proceedings. Selby District Council 100018656





WIST-H Former Wistow Mine, Long Lane, Wistow

512




Reproduced from the Ordnance Survey mapping with the permission of the controller of Her Majesty's Stationary Office.  
 ©Crown Copyright. Unauthorised reproduction infringes crown copyright and may lead to prosecution or civil proceedings. Selby District Council 100018656





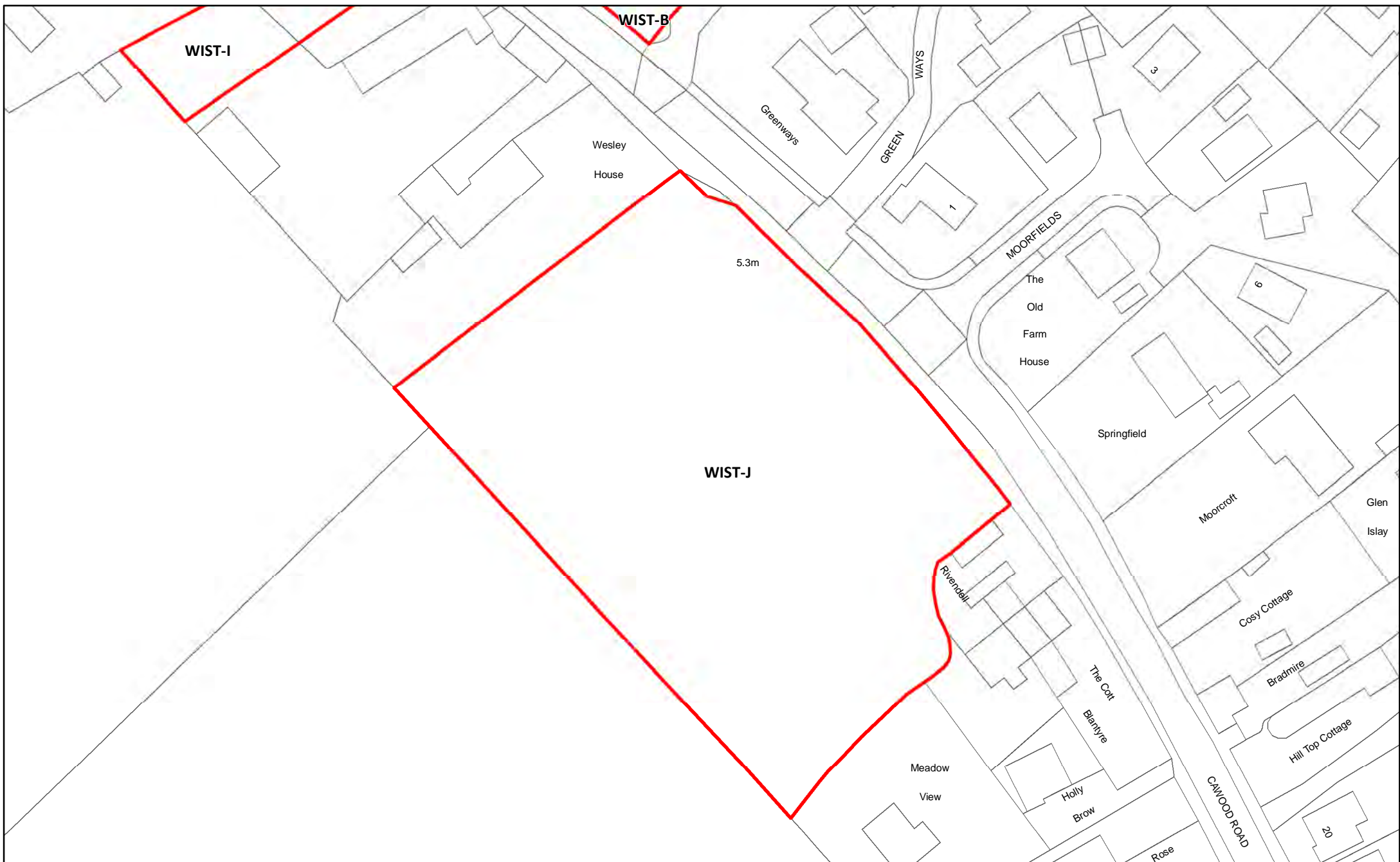
WIST-I Land at Cawood Road (adj Wesgarth), Wistow

513




Reproduced from the Ordnance Survey mapping with the permission of the controller of Her Majesty's Stationary Office.  
©Crown Copyright. Unauthorised reproduction infringes crown copyright and may lead to prosecution or civil proceedings. Selby District Council 100018656





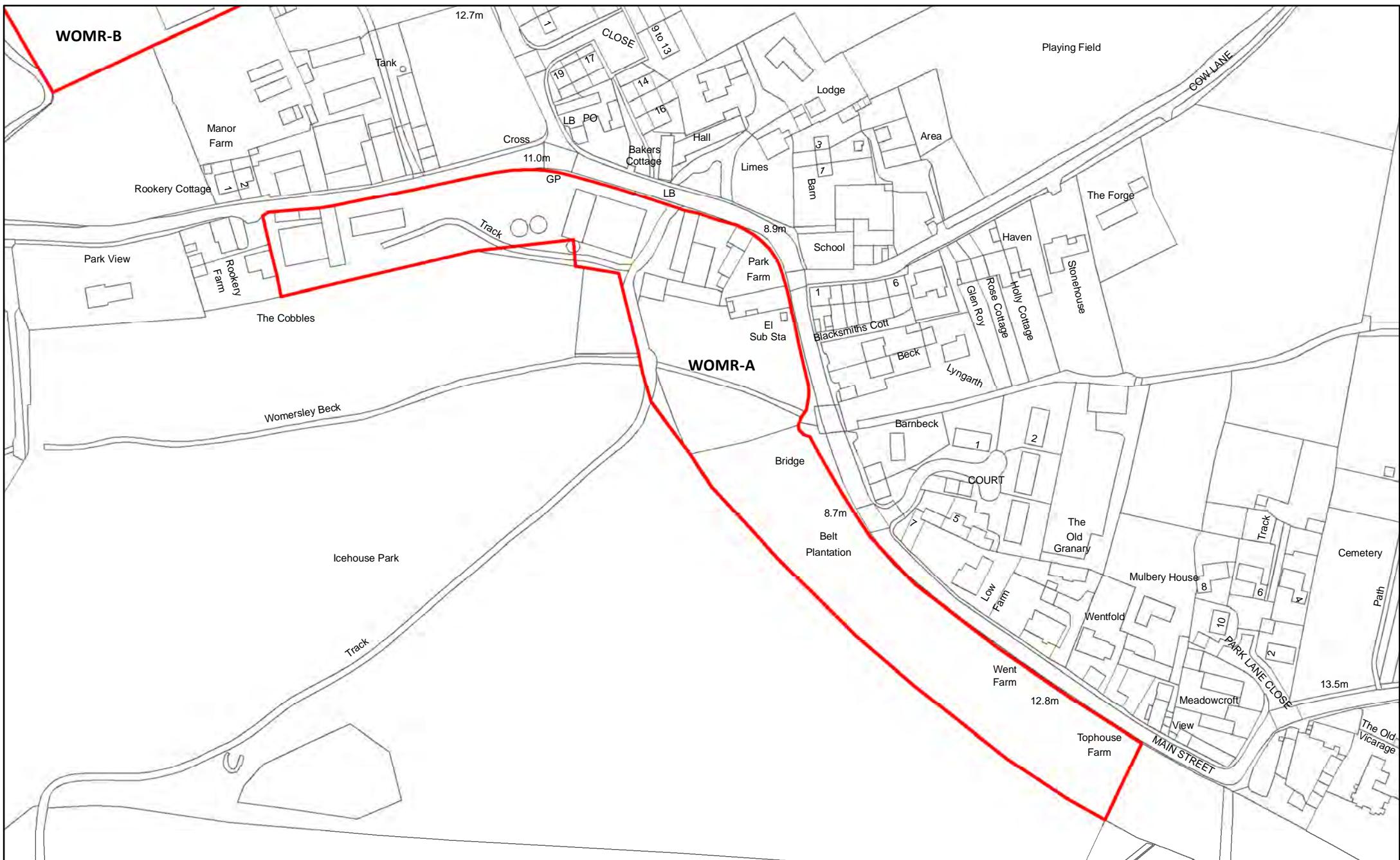
WIST-J Land at Cawood Road, Wistow

514

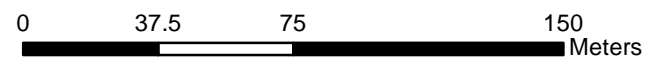


Reproduced from the Ordnance Survey mapping with the permission of the controller of Her Majesty's Stationary Office.  
©Crown Copyright. Unauthorised reproduction infringes crown copyright and may lead to prosecution or civil proceedings. Selby District Council 100018656





WOMR-A Park Farm & Rookery Farm, Womersley



Reproduced from the Ordnance Survey mapping with the permission of the controller of Her Majesty's Stationary Office.  
 ©Crown Copyright. Unauthorised reproduction infringes crown copyright and may lead to prosecution or civil proceedings. Selby District Council 100018656







WOMR-B Land at Manor Farm, Womersley

516



Reproduced from the Ordnance Survey mapping with the permission of the controller of Her Majesty's Stationary Office.  
©Crown Copyright. Unauthorised reproduction infringes crown copyright and may lead to prosecution or civil proceedings. Selby District Council 100018656





WOMR-C Land at Station Road, Womersley

517



Reproduced from the Ordnance Survey mapping with the permission of the controller of Her Majesty's Stationary Office.  
©Crown Copyright. Unauthorised reproduction infringes crown copyright and may lead to prosecution or civil proceedings. Selby District Council 100018656

