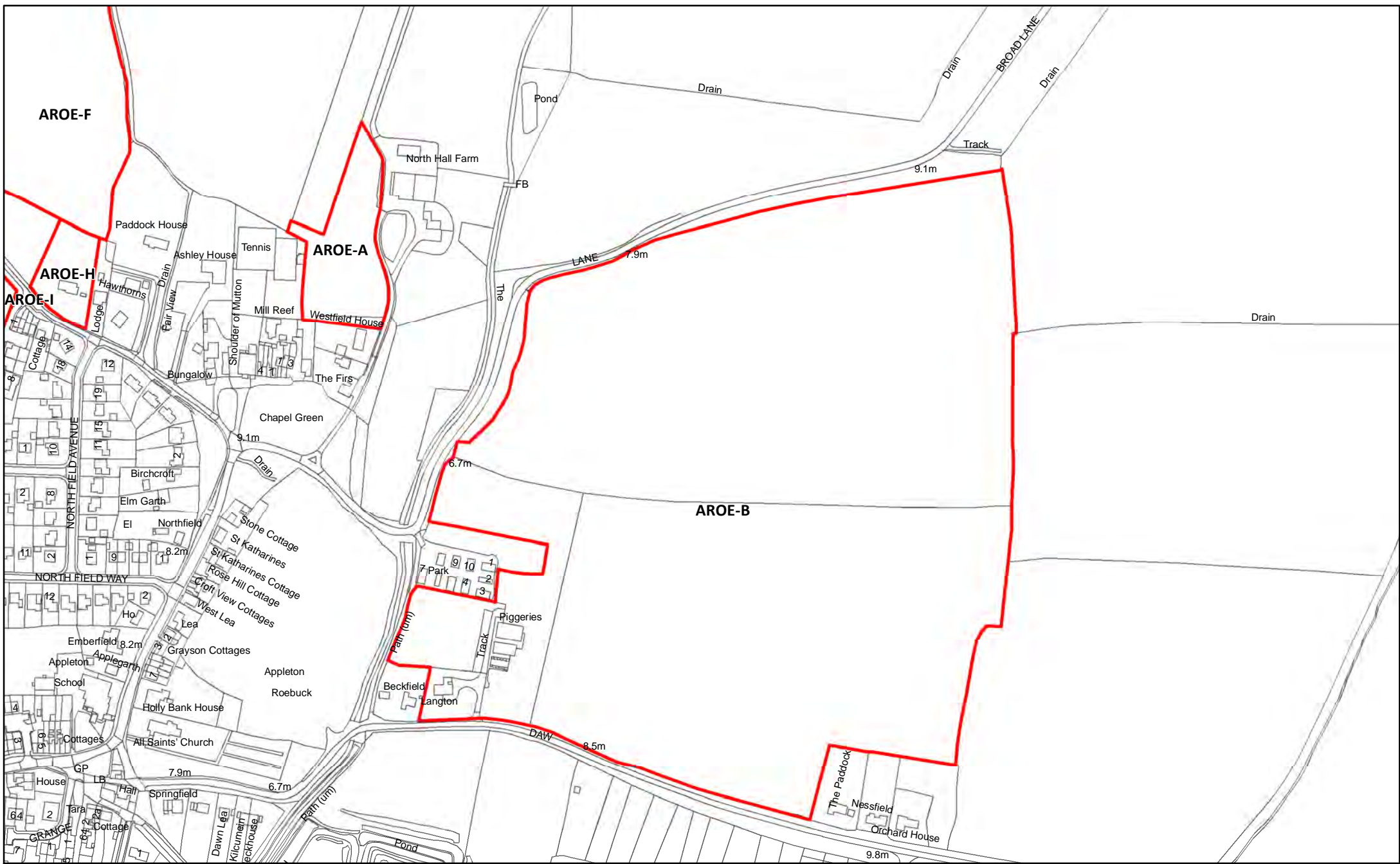


AROE-A North Hall Farm, Chapel Green, Appleton Roebuck




Reproduced from the Ordnance Survey mapping with the permission of the controller of Her Majesty's Stationary Office.  
 ©Crown Copyright. Unauthorised reproduction infringes crown copyright and may lead to prosecution or civil proceedings. Selby District Council 100018656



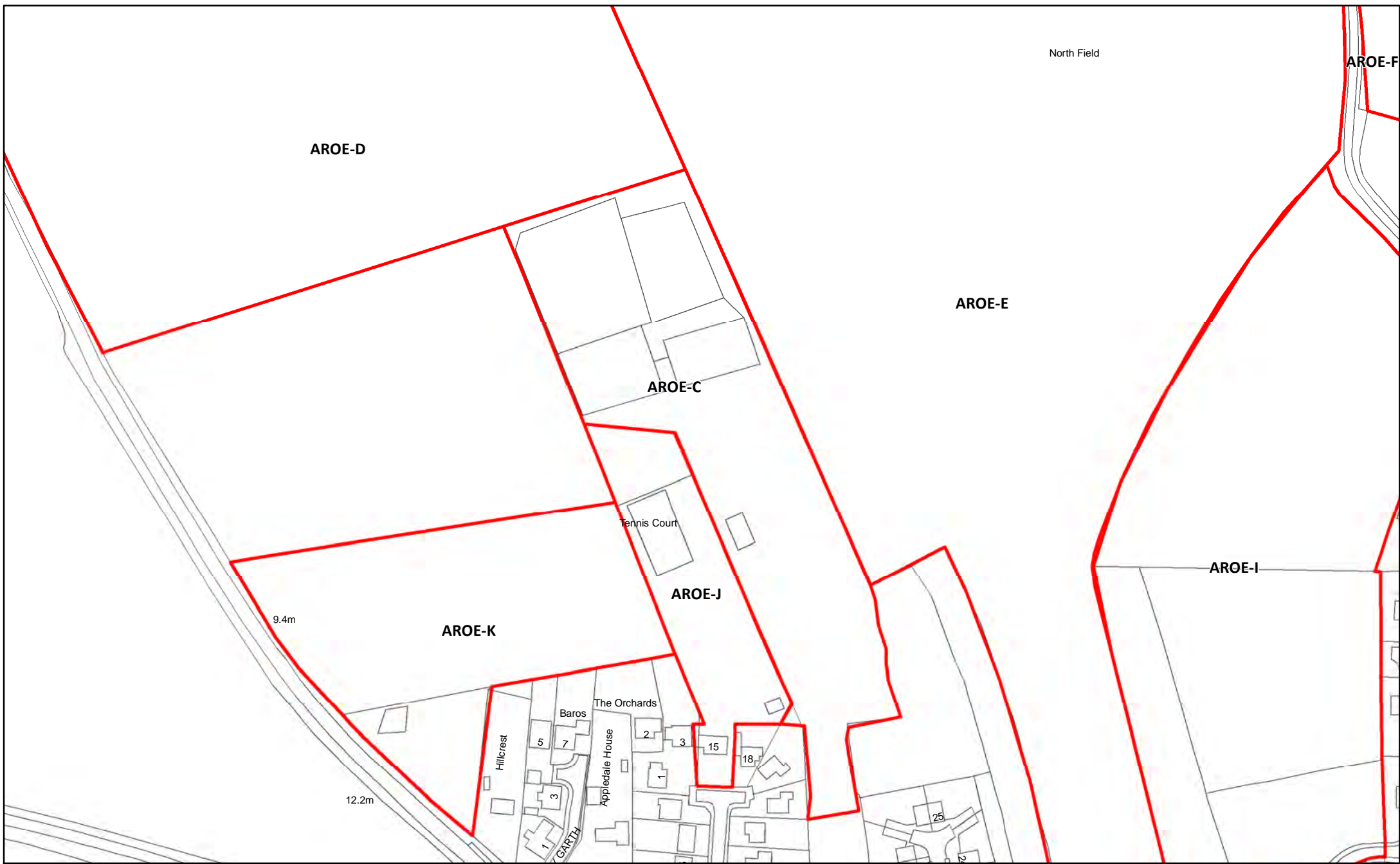


AROE-B Land at Langton Lodge, Daw Lane/Broad Lane, Appletton Roebuck




Reproduced from the Ordnance Survey mapping with the permission of the controller of Her Majesty's Stationary Office. ©Crown Copyright. Unauthorised reproduction infringes crown copyright and may lead to prosecution or civil proceedings. Selby District Council 100018656





AROE-C Land at Villa Farm, Main Street, Appleton Roebuck

131



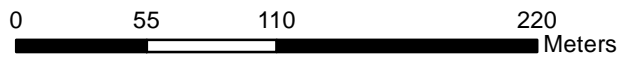
Reproduced from the Ordnance Survey mapping with the permission of the controller of Her Majesty's Stationary Office.  
 ©Crown Copyright. Unauthorised reproduction infringes crown copyright and may lead to prosecution or civil proceedings. Selby District Council 100018656





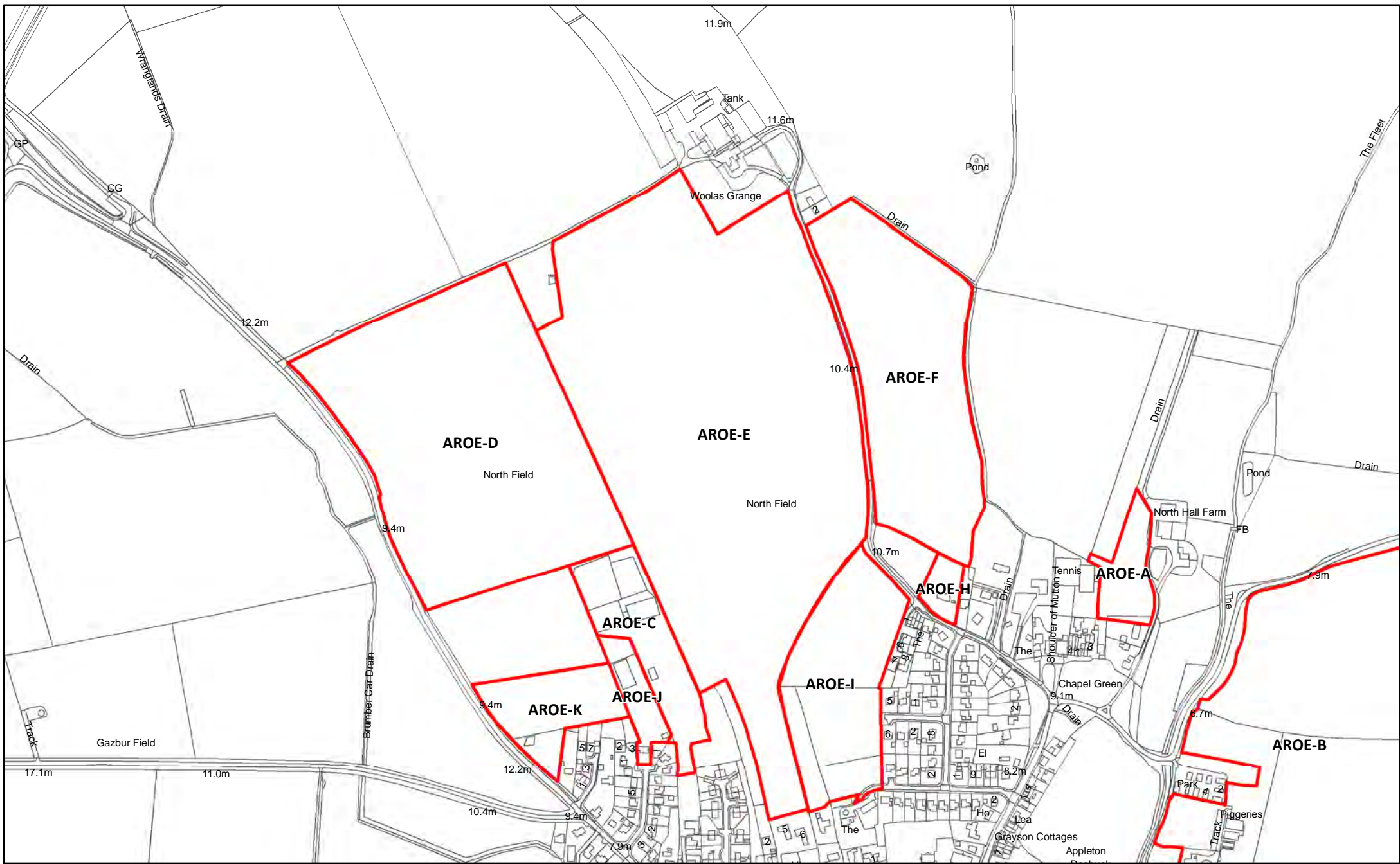
AROE-D Land East of Colton Lane, Appleton Roebuck

132

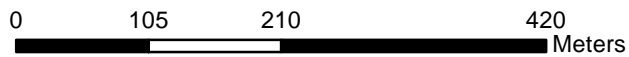


Reproduced from the Ordnance Survey mapping with the permission of the controller of Her Majesty's Stationary Office. ©Crown Copyright. Unauthorised reproduction infringes crown copyright and may lead to prosecution or civil proceedings. Selby District Council 100018656



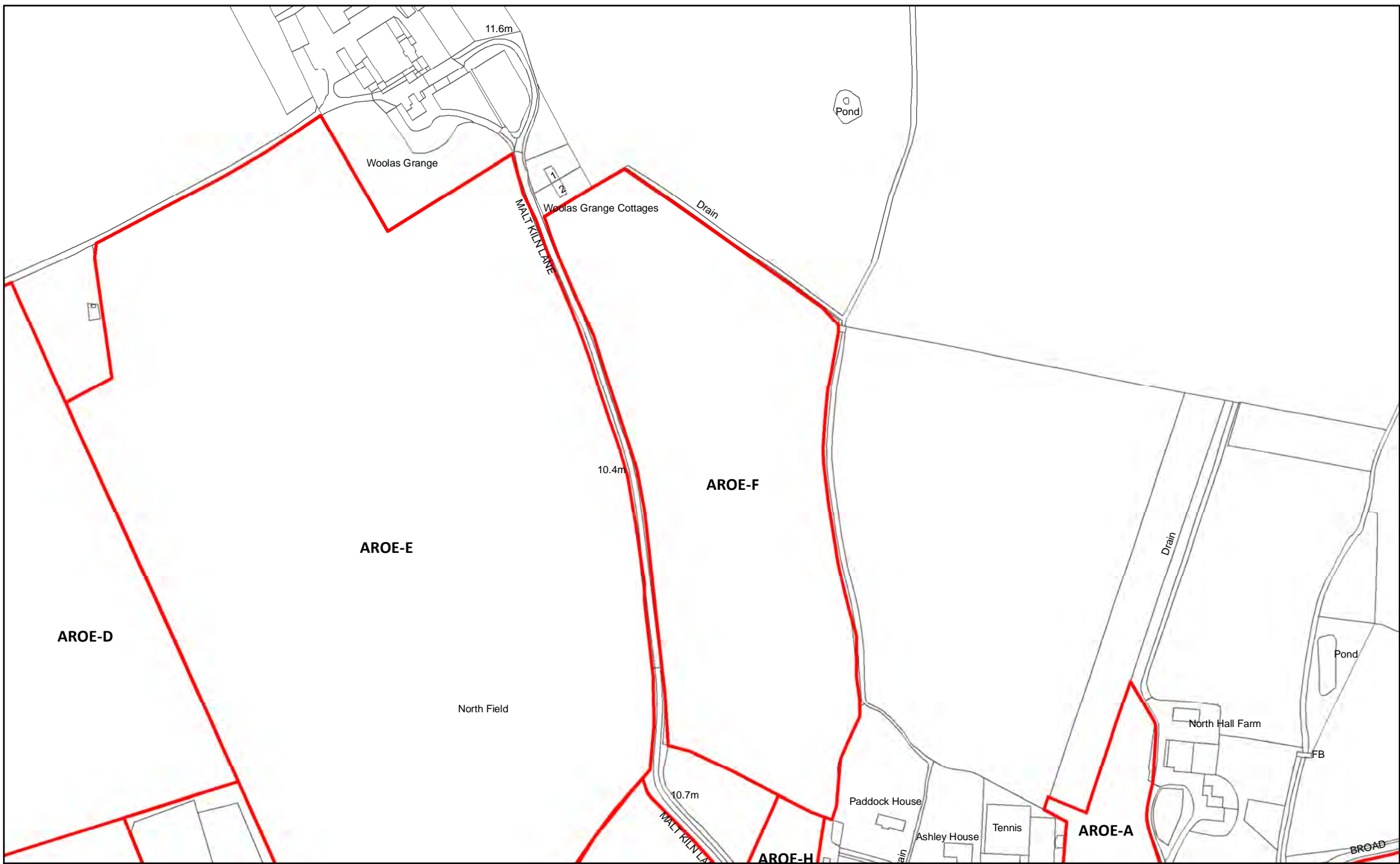


AROE-E Land West of Malt Kiln Lane, Appleton Roebuck

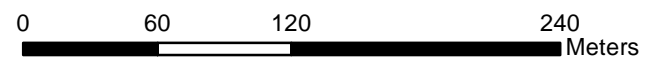


Reproduced from the Ordnance Survey mapping with the permission of the controller of Her Majesty's Stationary Office. ©Crown Copyright. Unauthorised reproduction infringes crown copyright and may lead to prosecution or civil proceedings. Selby District Council 100018656



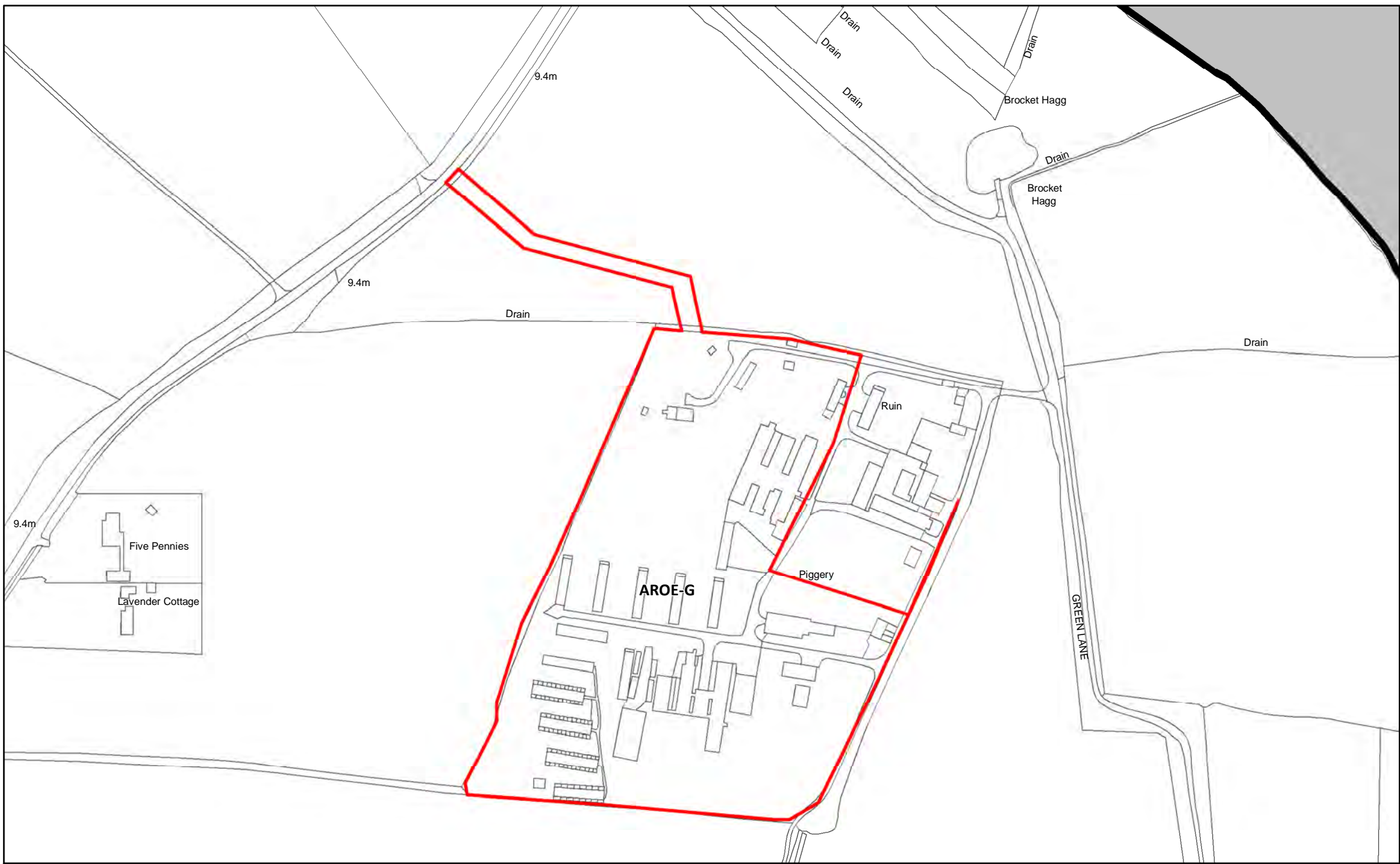


AROE-F Land East of Malt Kiln Lane, Appleton Roebuck




Reproduced from the Ordnance Survey mapping with the permission of the controller of Her Majesty's Stationary Office.  
 ©Crown Copyright. Unauthorised reproduction infringes crown copyright and may lead to prosecution or civil proceedings. Selby District Council 100018656





AROE-G Roebuck Barracks, Broad Lane, Appleton Roebuck

135



Reproduced from the Ordnance Survey mapping with the permission of the controller of Her Majesty's Stationary Office. ©Crown Copyright. Unauthorised reproduction infringes crown copyright and may lead to prosecution or civil proceedings. Selby District Council 100018656





ARO-E-H Land at Therncroft, Malt Kiln Lane, Appleton Roebuck

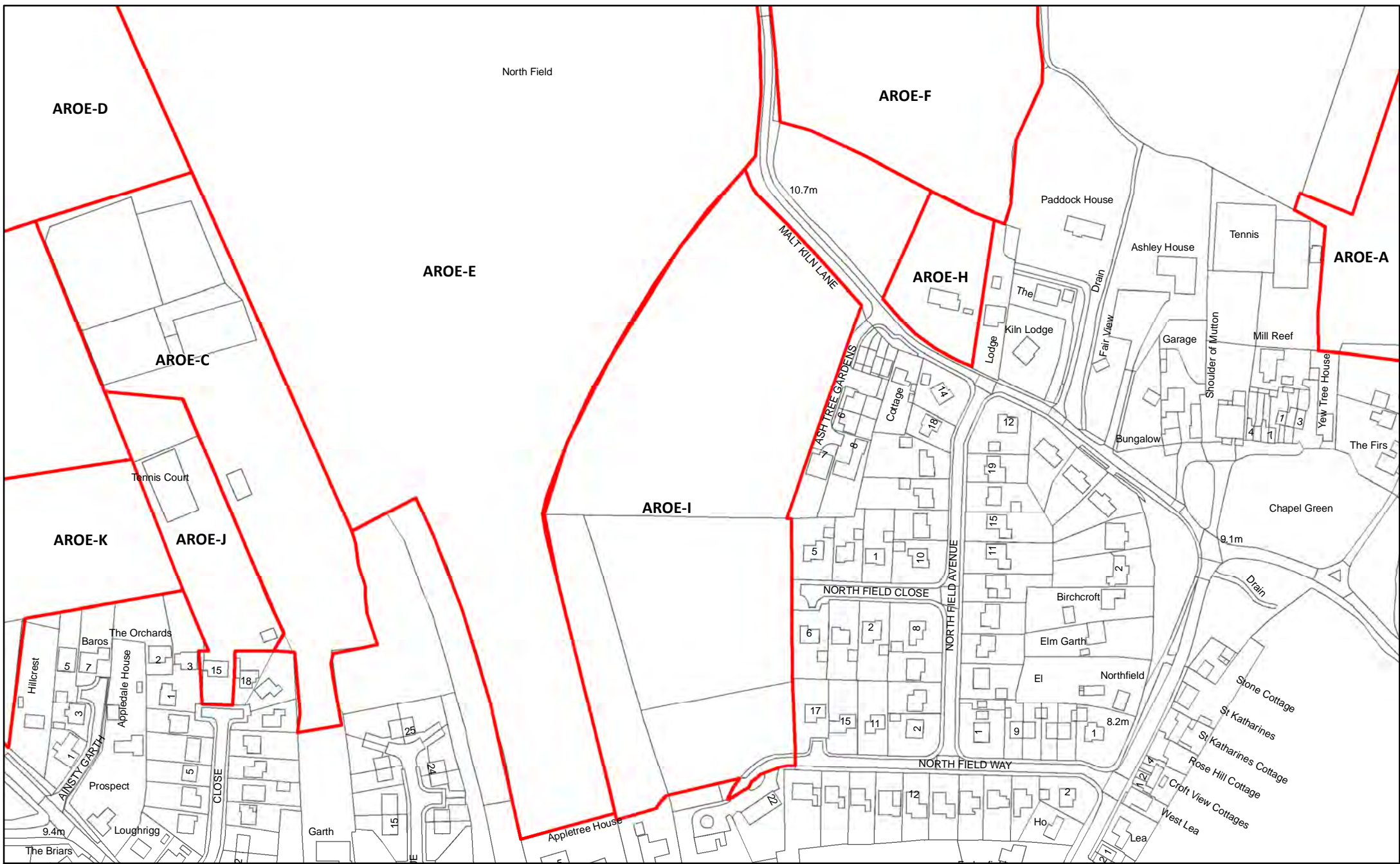
136



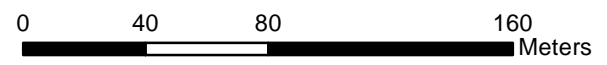
Reproduced from the Ordnance Survey mapping with the permission of the controller of Her Majesty's Stationary Office.  
©Crown Copyright. Unauthorised reproduction infringes crown copyright and may lead to prosecution or civil proceedings. Selby District Council 100018656







AROE-I Land West of Northfield Avenue, Appletton Roebuck



Reproduced from the Ordnance Survey mapping with the permission of the controller of Her Majesty's Stationary Office. © Crown Copyright. Unauthorised reproduction infringes crown copyright and may lead to prosecution or civil proceedings. Selby District Council 100018656



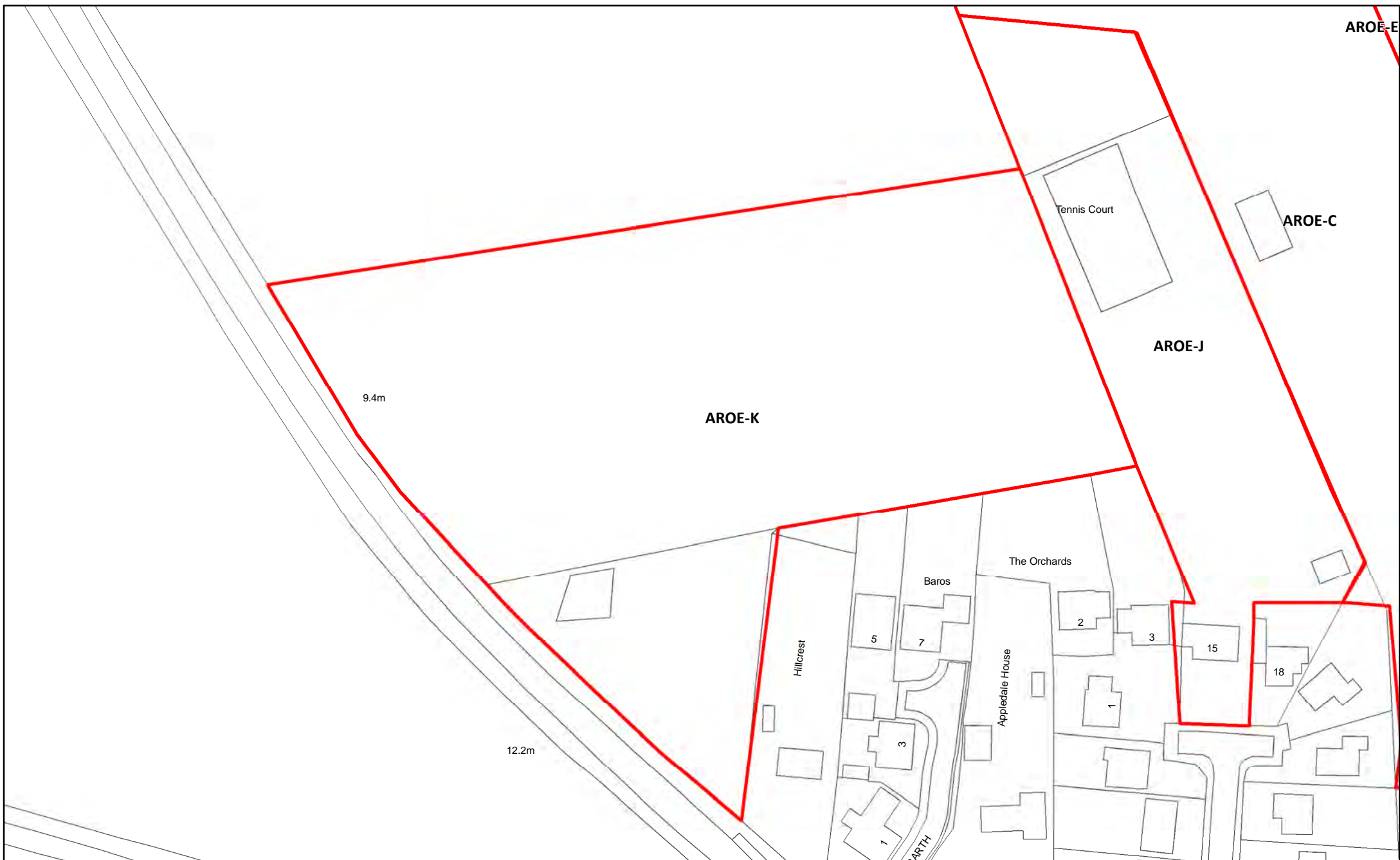


AROE-J Land rear of 15 Orchard Close, Appleton Roebuck

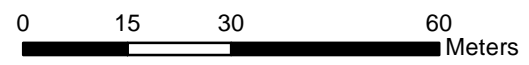


Reproduced from the Ordnance Survey mapping with the permission of the controller of Her Majesty's Stationary Office.  
©Crown Copyright. Unauthorised reproduction infringes crown copyright and may lead to prosecution or civil proceedings. Selby District Council 100018656





AROE-K Land adjacent to Hillcrest House, Colton Lane, Appleton Roebuck



Reproduced from the Ordnance Survey mapping with the permission of the controller of Her Majesty's Stationary Office.  
 ©Crown Copyright. Unauthorised reproduction infringes crown copyright and may lead to prosecution or civil proceedings. Selby District Council 100018656





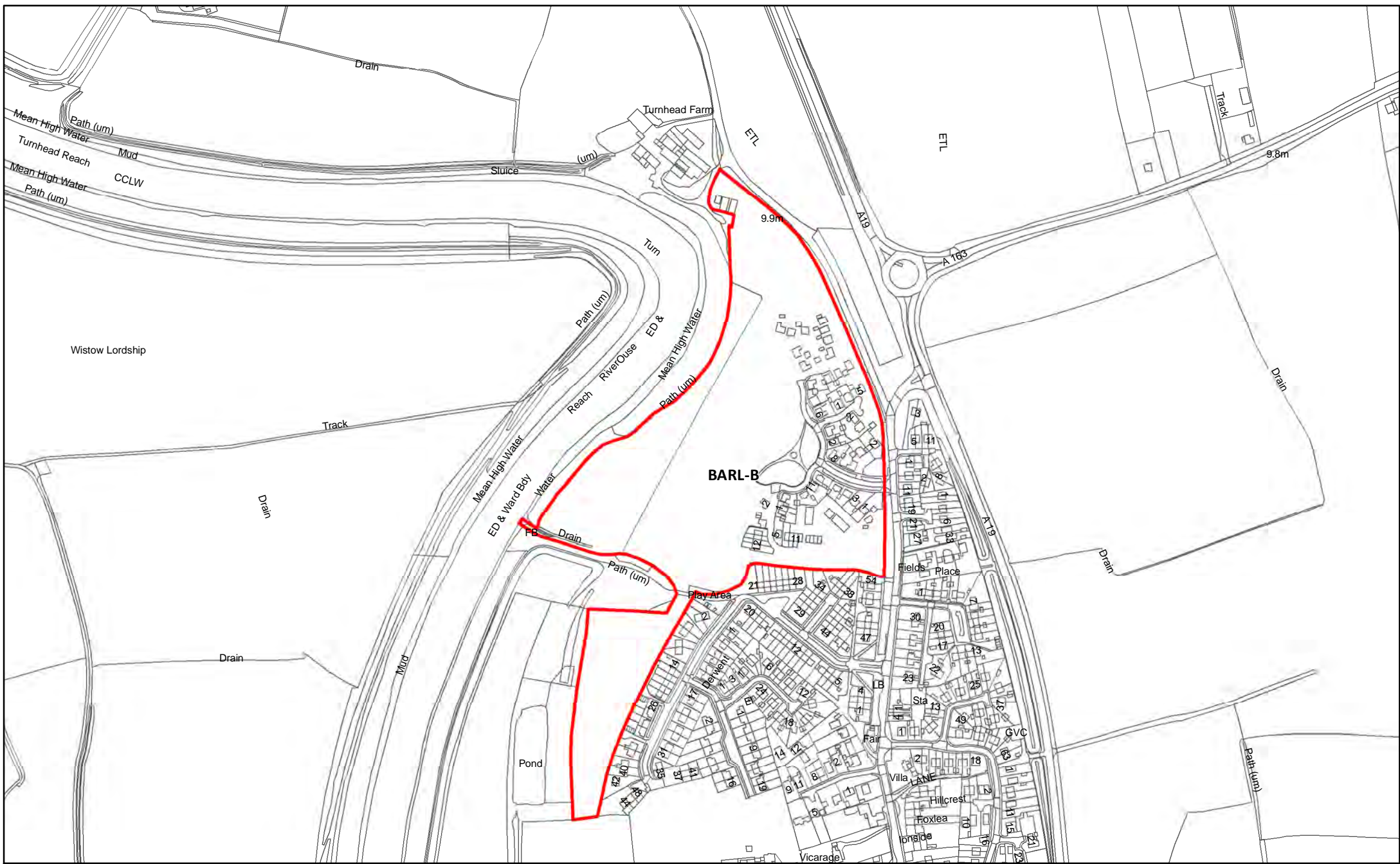
BARL-A Land North of Barby Hall, York Road, Barby

140

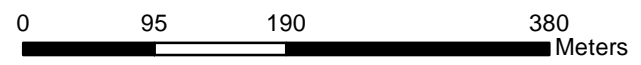


Reproduced from the Ordnance Survey mapping with the permission of the controller of Her Majesty's Stationary Office.  
©Crown Copyright. Unauthorised reproduction infringes crown copyright and may lead to prosecution or civil proceedings. Selby District Council 100018656





BARL-B Land West of York Road, Barlby



Reproduced from the Ordnance Survey mapping with the permission of the controller of Her Majesty's Stationary Office.  
 ©Crown Copyright. Unauthorised reproduction infringes crown copyright and may lead to prosecution or civil proceedings. Selby District Council 100018656



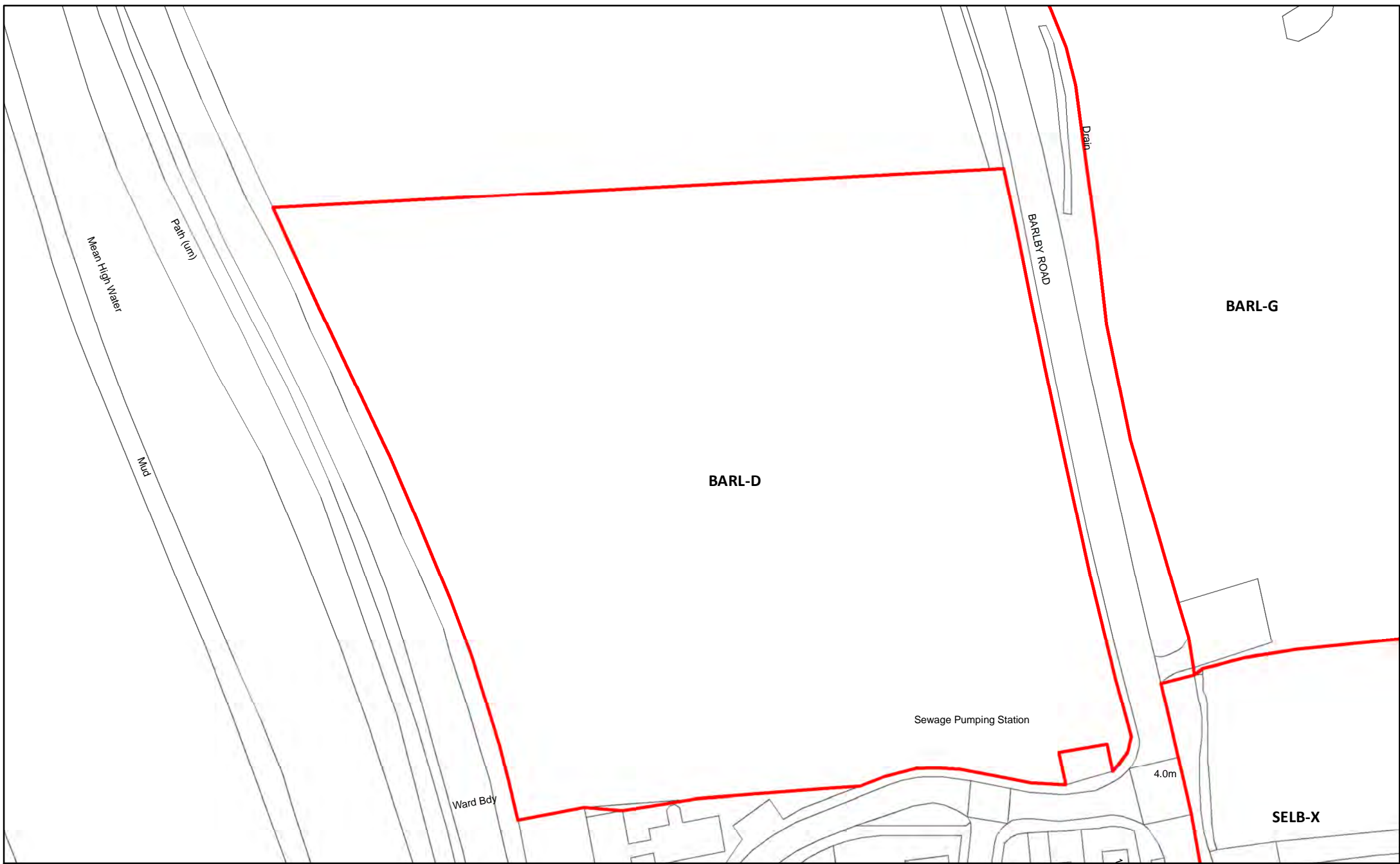


BARL-C Land north of The Laurels, Barby



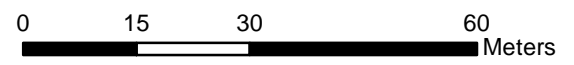
Reproduced from the Ordnance Survey mapping with the permission of the controller of Her Majesty's Stationary Office. ©Crown Copyright. Unauthorised reproduction infringes crown copyright and may lead to prosecution or civil proceedings. Selby District Council 100018656





BARL-D Land north of Riverside Close, Barlby

143



Reproduced from the Ordnance Survey mapping with the permission of the controller of Her Majesty's Stationary Office. ©Crown Copyright. Unauthorised reproduction infringes crown copyright and may lead to prosecution or civil proceedings. Selby District Council 100018656



SELB-X

Def

Stone

El Ps

OSGB-H

Piggeries

Poultry Farm

BARL-E

Track

Track

Def

Pond

SELB-Z

BARL-E Magazine Farm, Selby Bypass, Barlby

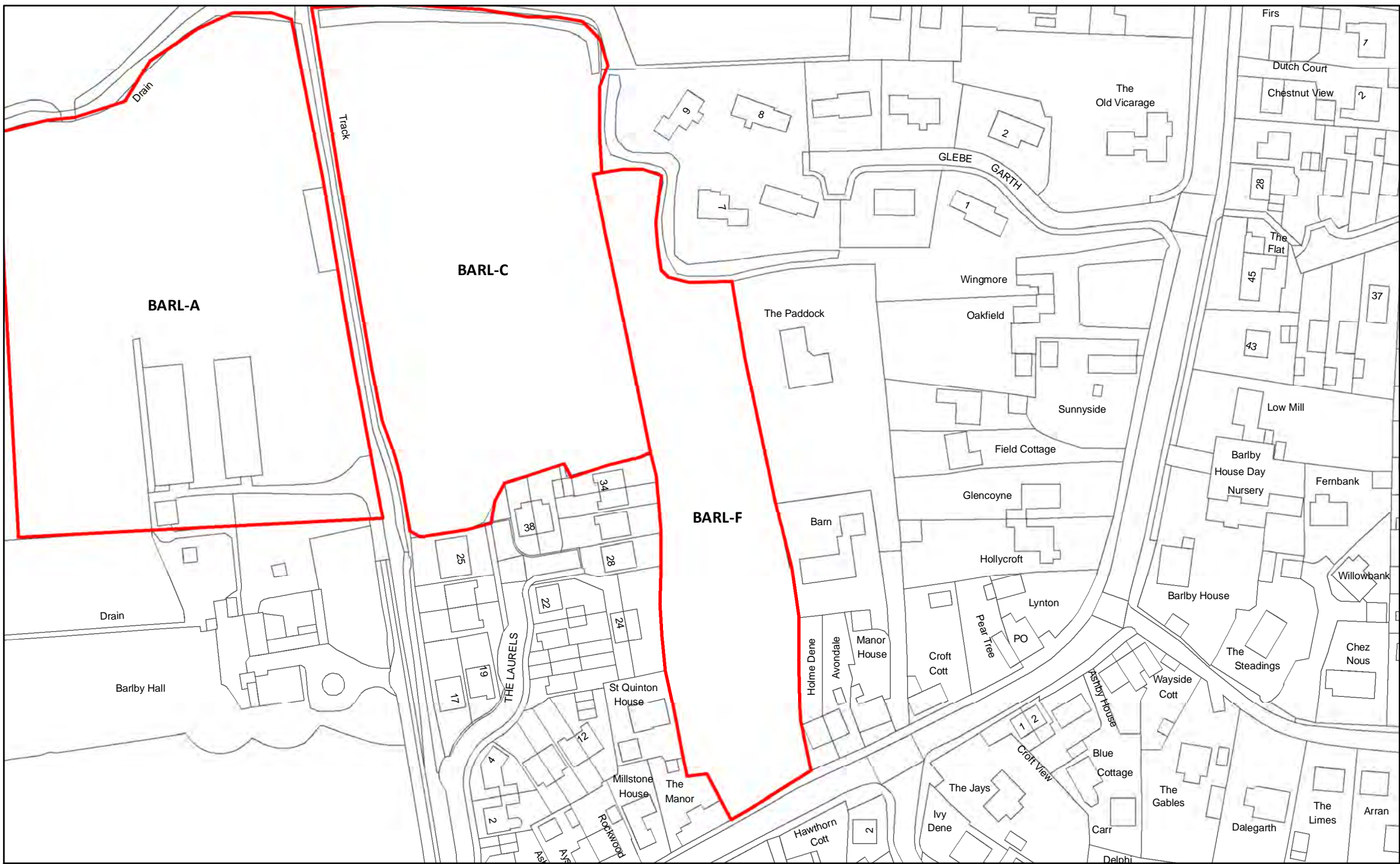
144



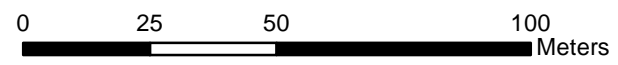
Reproduced from the Ordnance Survey mapping with the permission of the controller of Her Majesty's Stationary Office.  
 ©Crown Copyright. Unauthorised reproduction infringes crown copyright and may lead to prosecution or civil proceedings. Selby District Council 100018656





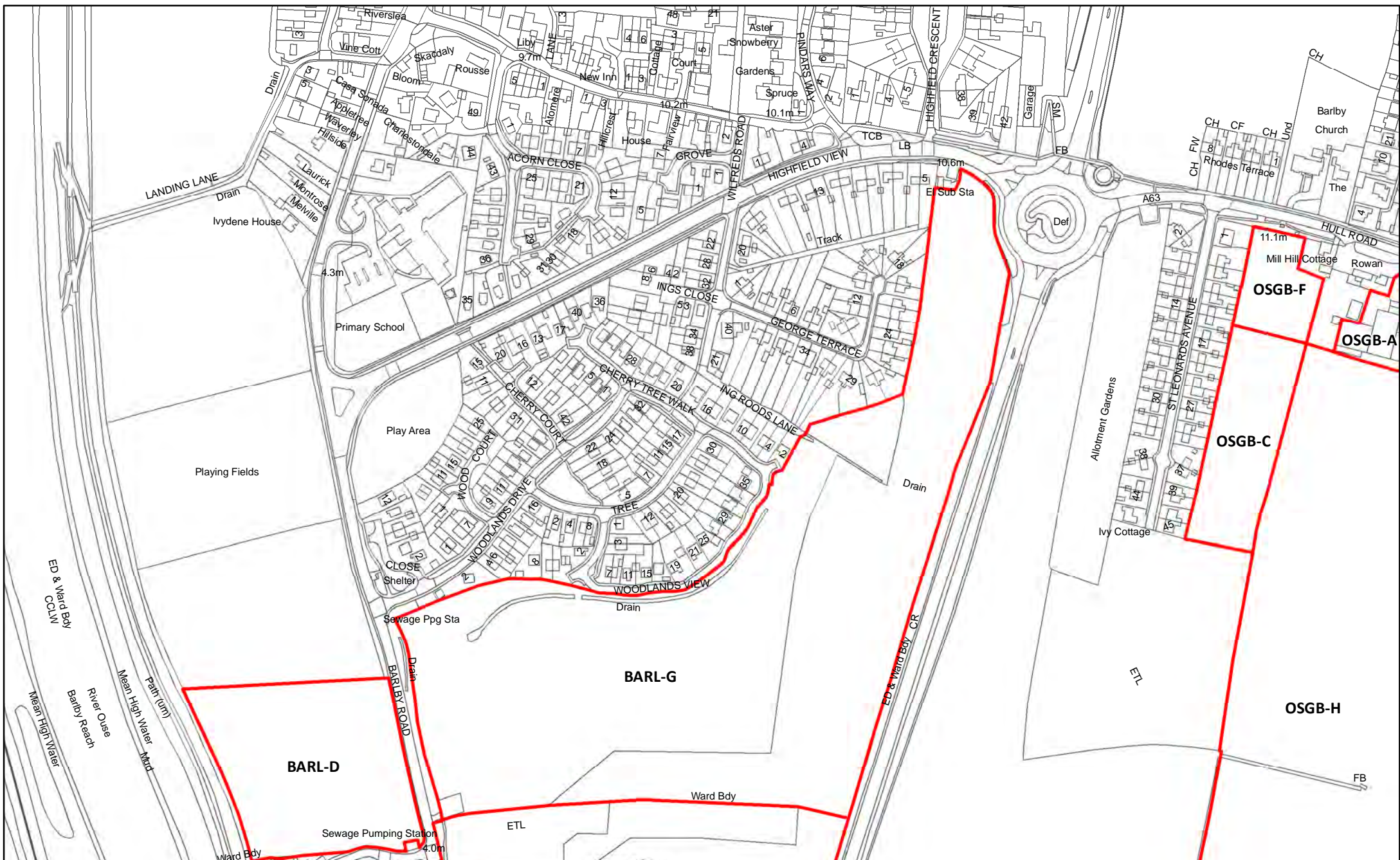


BARL-F Land east of the Laurels, Barby

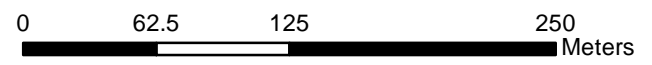


Reproduced from the Ordnance Survey mapping with the permission of the controller of Her Majesty's Stationary Office.  
 ©Crown Copyright. Unauthorised reproduction infringes crown copyright and may lead to prosecution or civil proceedings. Selby District Council 100018656





**BARL-G** Land between Barby Road and A19, Barby



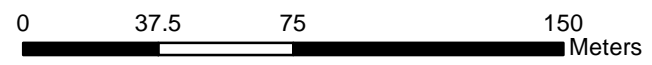
Reproduced from the Ordnance Survey mapping with the permission of the controller of Her Majesty's Stationary Office. ©Crown Copyright. Unauthorised reproduction infringes crown copyright and may lead to prosecution or civil proceedings. Selby District Council 100018656





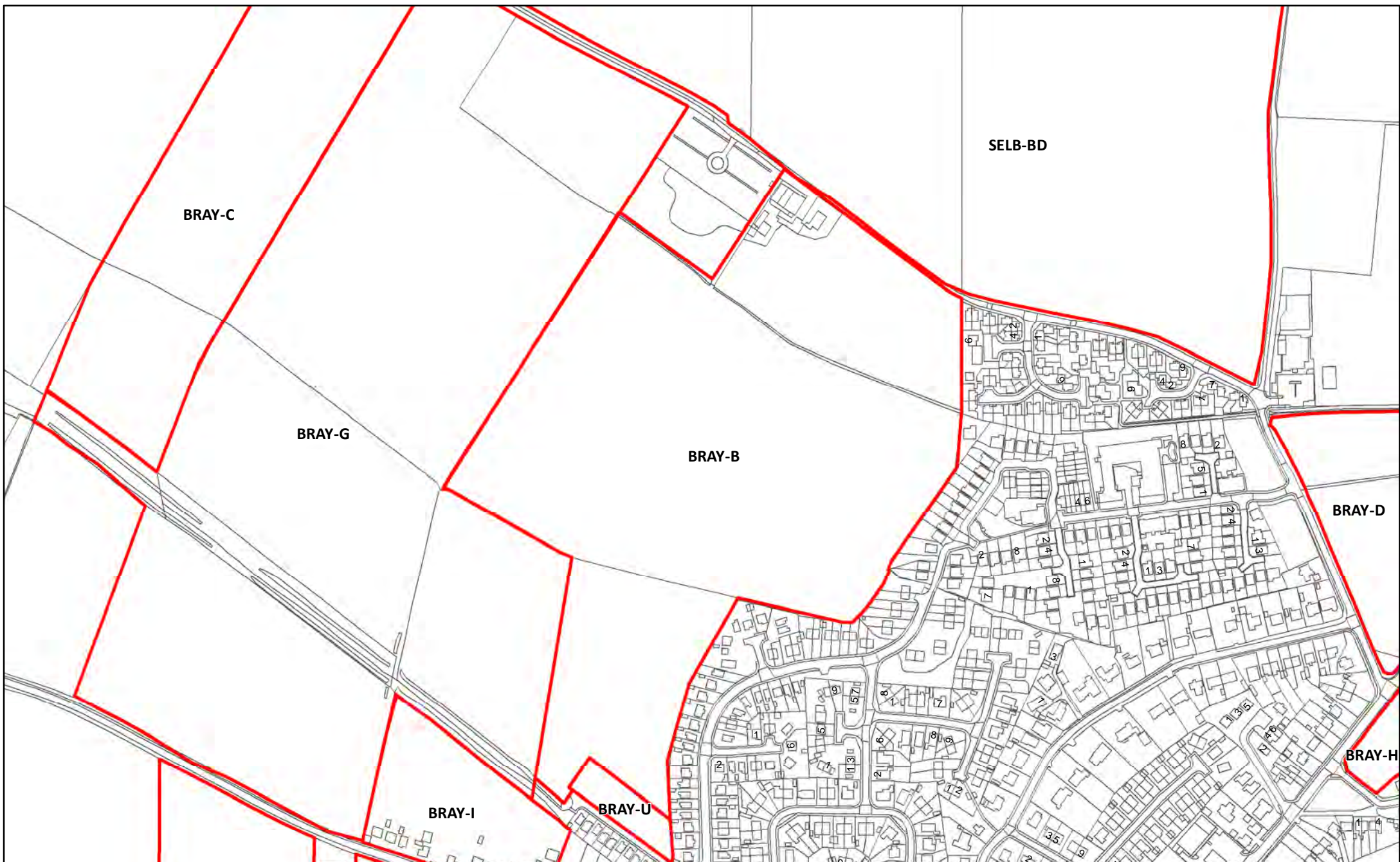
BRAY-A Land North of Bridgfelde, Brayton Lane, Brayton

147




Reproduced from the Ordnance Survey mapping with the permission of the controller of Her Majesty's Stationary Office. ©Crown Copyright. Unauthorised reproduction infringes crown copyright and may lead to prosecution or civil proceedings. Selby District Council 100018656





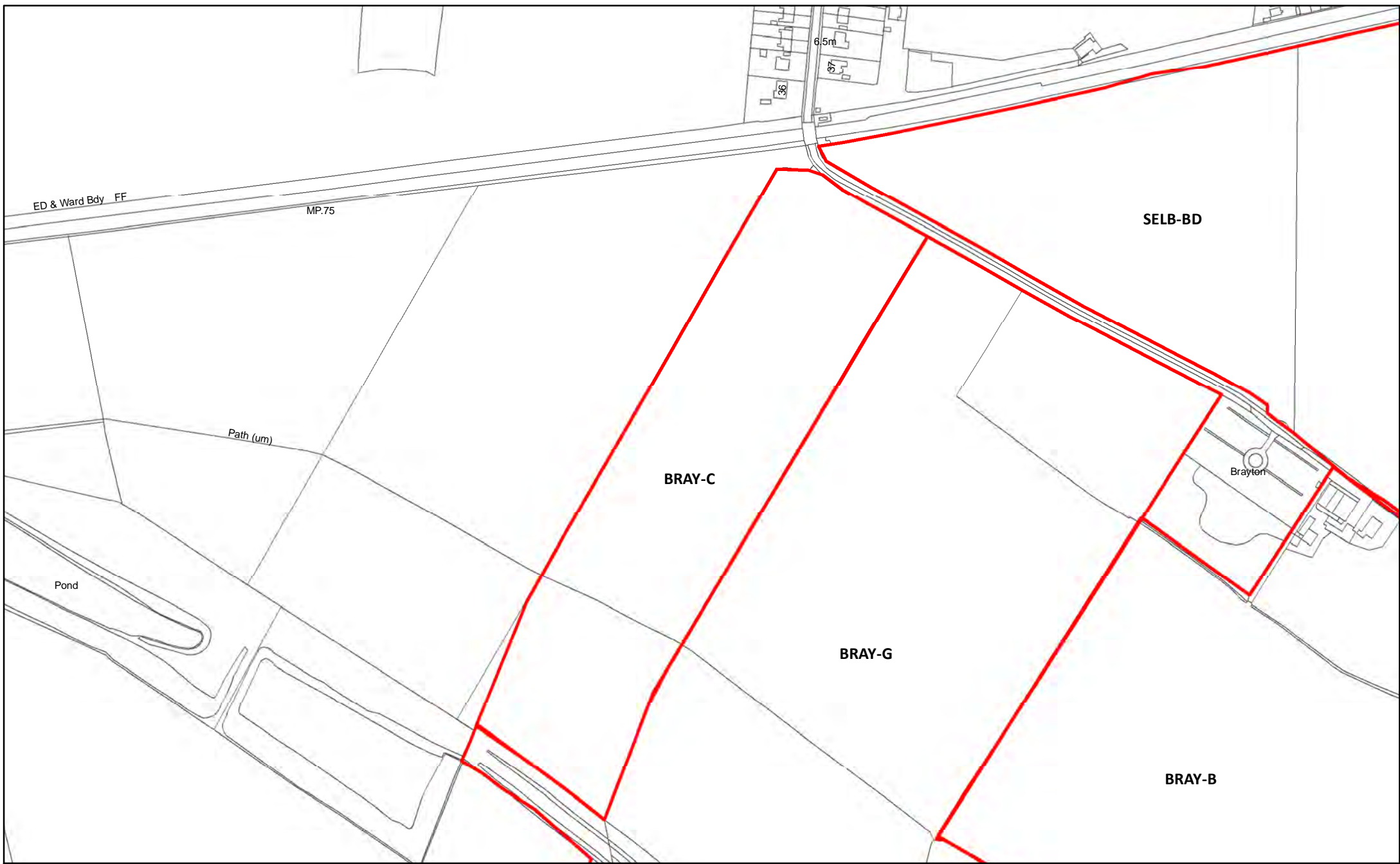
BRAY-B Land South of Brackenhill Lane, Brayton

148




Reproduced from the Ordnance Survey mapping with the permission of the controller of Her Majesty's Stationary Office. ©Crown Copyright. Unauthorised reproduction infringes crown copyright and may lead to prosecution or civil proceedings. Selby District Council 100018656





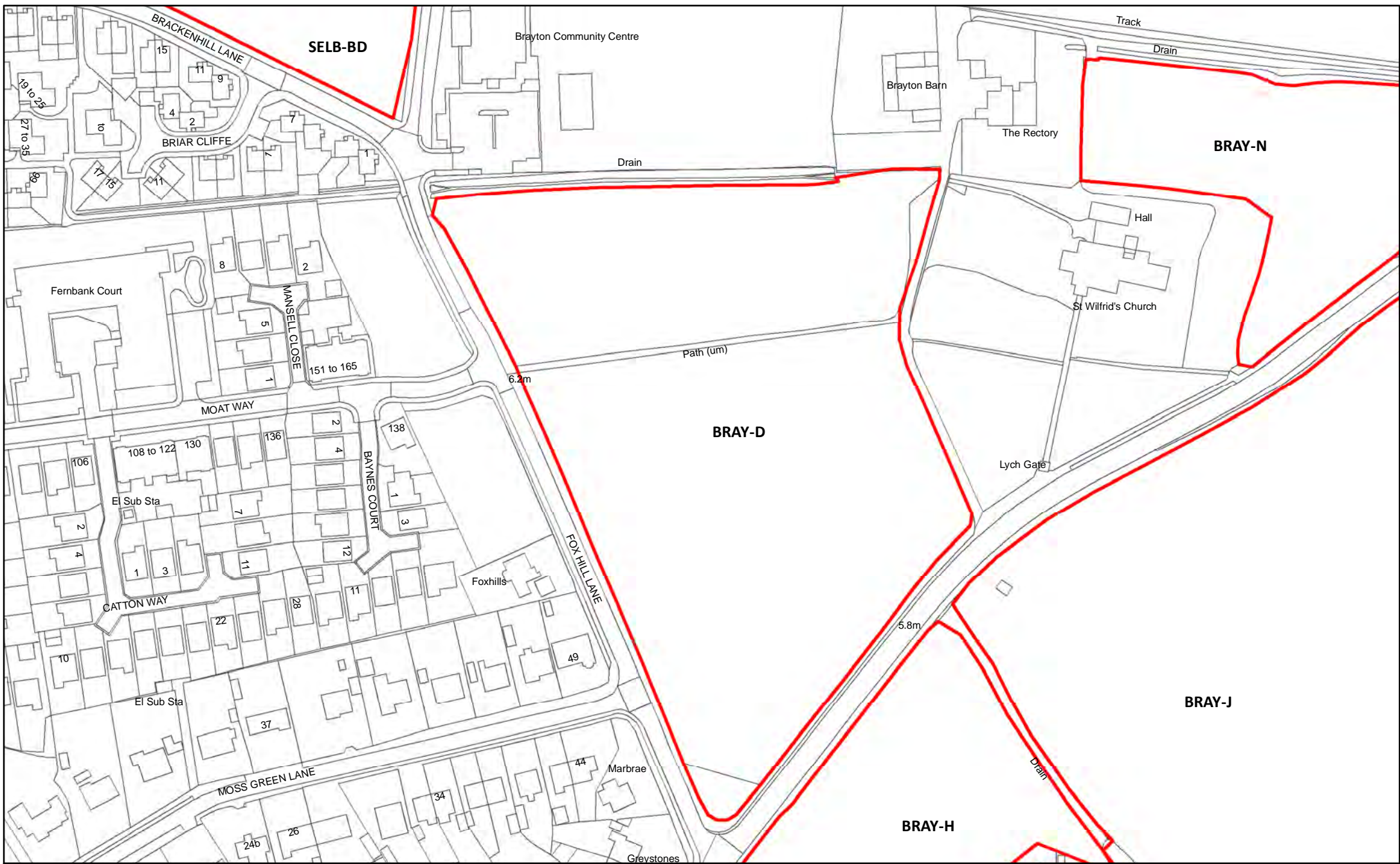
BRAY-C Land south of Brackenhill Lane, Brayton

149




Reproduced from the Ordnance Survey mapping with the permission of the controller of Her Majesty's Stationary Office.  
©Crown Copyright. Unauthorised reproduction infringes crown copyright and may lead to prosecution or civil proceedings. Selby District Council 100018656





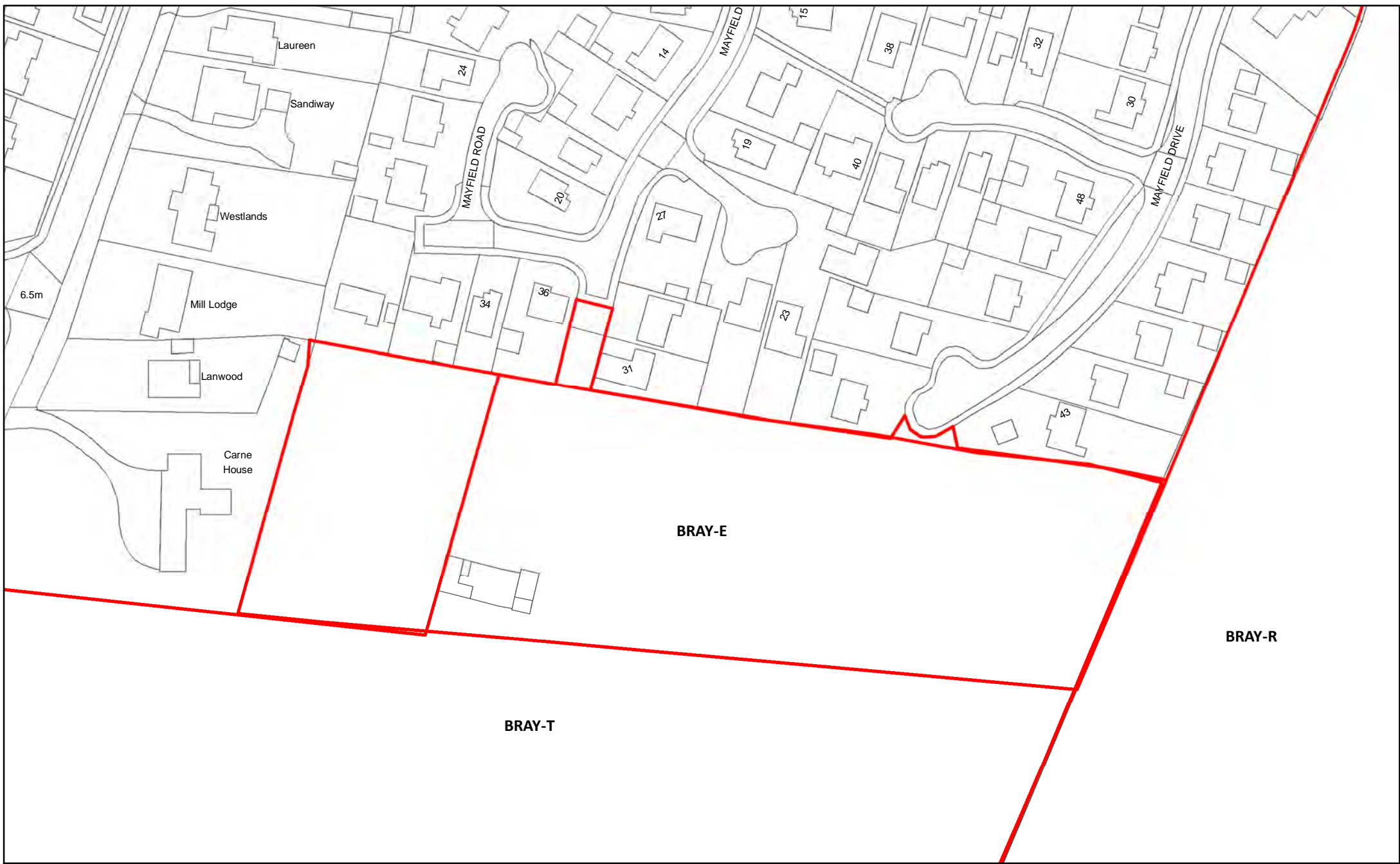
BRAY-D Land East of Foxhill Lane, Brayton

150




Reproduced from the Ordnance Survey mapping with the permission of the controller of Her Majesty's Stationary Office. ©Crown Copyright. Unauthorised reproduction infringes crown copyright and may lead to prosecution or civil proceedings. Selby District Council 100018656





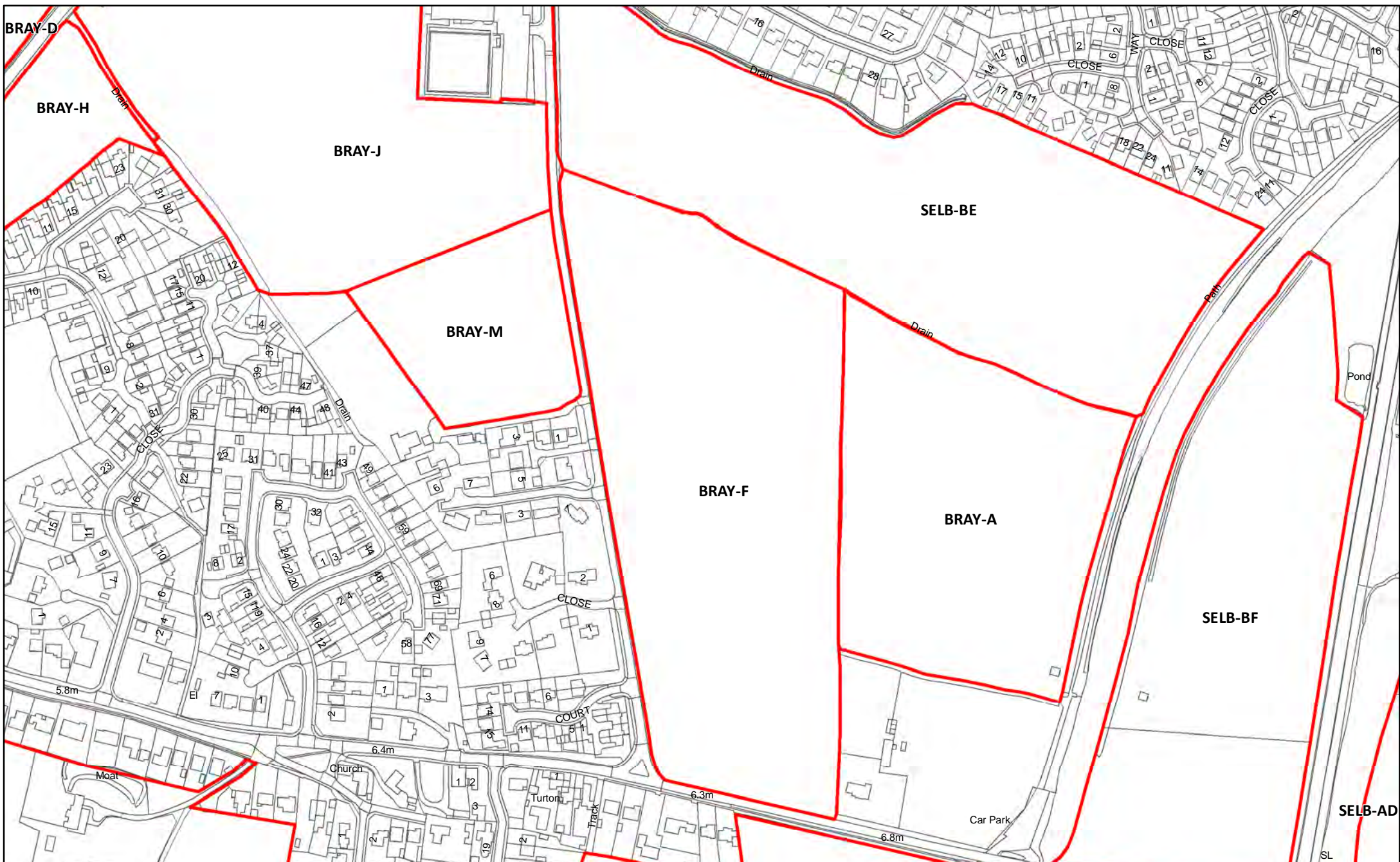
BRAY-E Land South of Mayfield Drive, Brayton

151



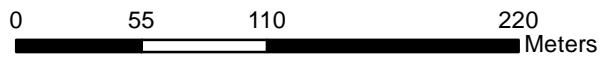
Reproduced from the Ordnance Survey mapping with the permission of the controller of Her Majesty's Stationary Office.  
©Crown Copyright. Unauthorised reproduction infringes crown copyright and may lead to prosecution or civil proceedings. Selby District Council 100018656





BRAY-F Land East of Ness Bank Close, Brayton

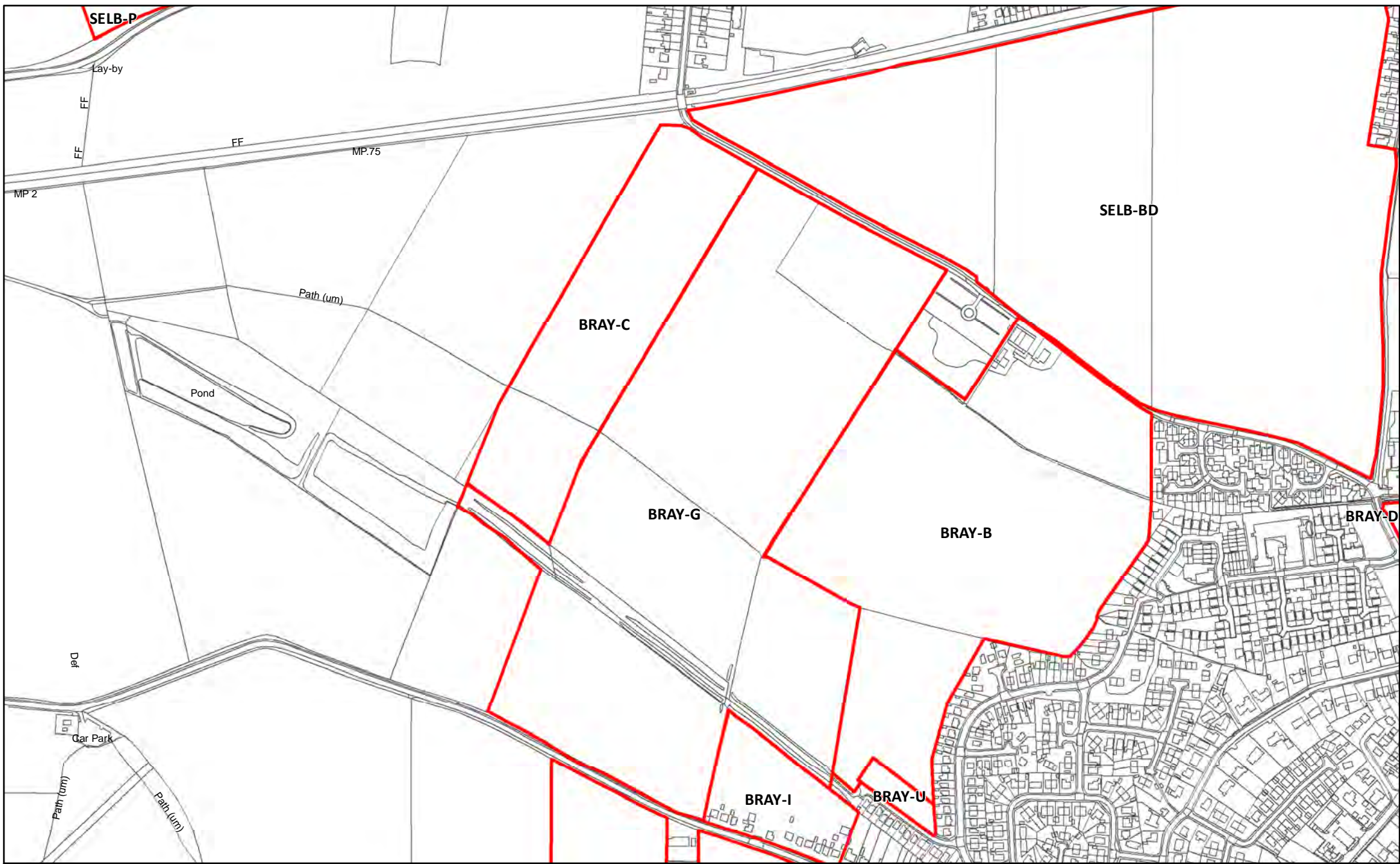
152



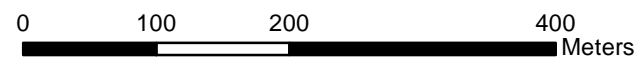
Reproduced from the Ordnance Survey mapping with the permission of the controller of Her Majesty's Stationary Office.  
 ©Crown Copyright. Unauthorised reproduction infringes crown copyright and may lead to prosecution or civil proceedings. Selby District Council 100018656





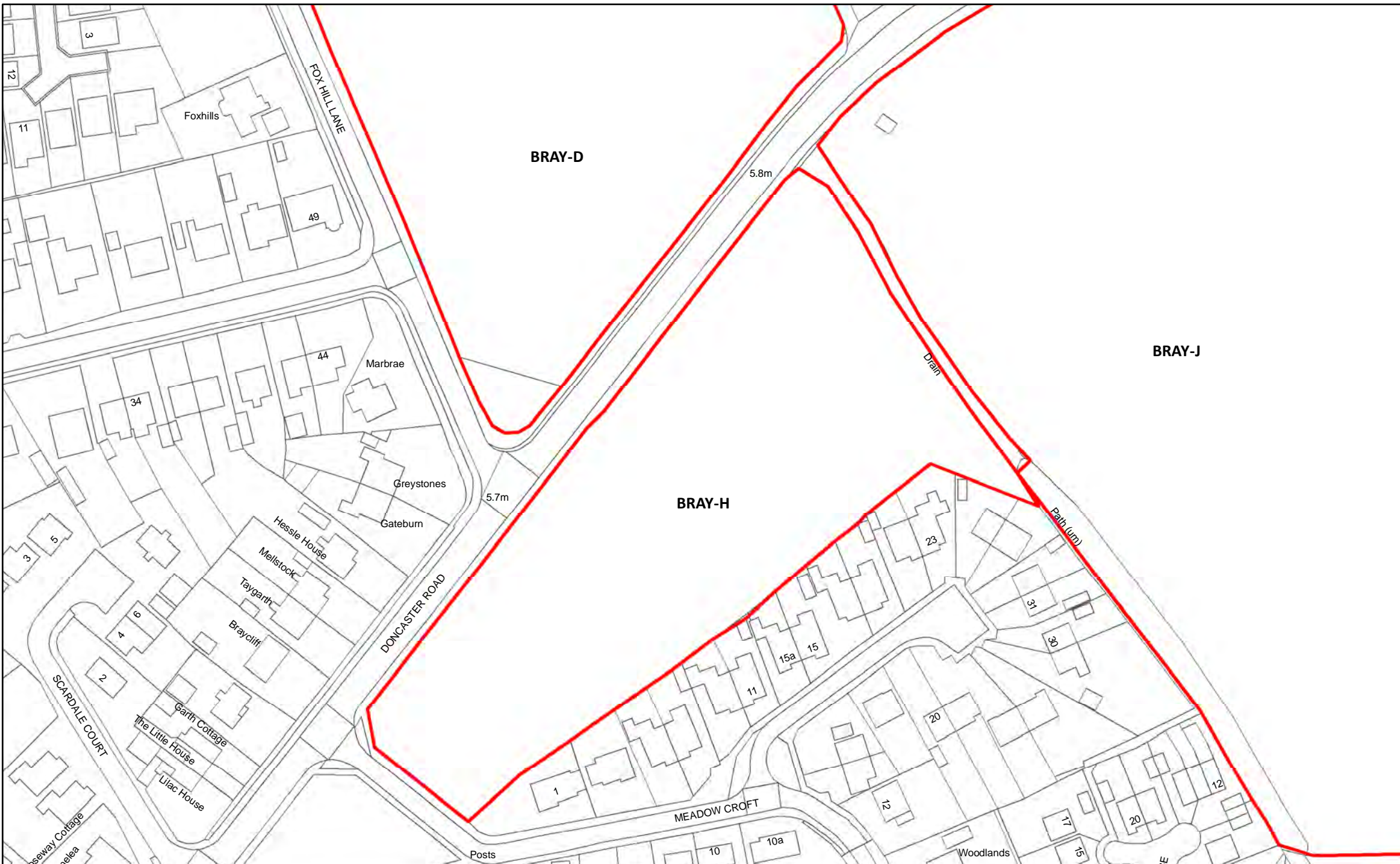


BRAY-G Land north of Barff Lane, Brayton




Reproduced from the Ordnance Survey mapping with the permission of the controller of Her Majesty's Stationary Office. ©Crown Copyright. Unauthorised reproduction infringes crown copyright and may lead to prosecution or civil proceedings. Selby District Council 100018656





BRAY-H Land north of Meadowcroft, Brayton



Reproduced from the Ordnance Survey mapping with the permission of the controller of Her Majesty's Stationary Office.  
 ©Crown Copyright. Unauthorised reproduction infringes crown copyright and may lead to prosecution or civil proceedings. Selby District Council 100018656





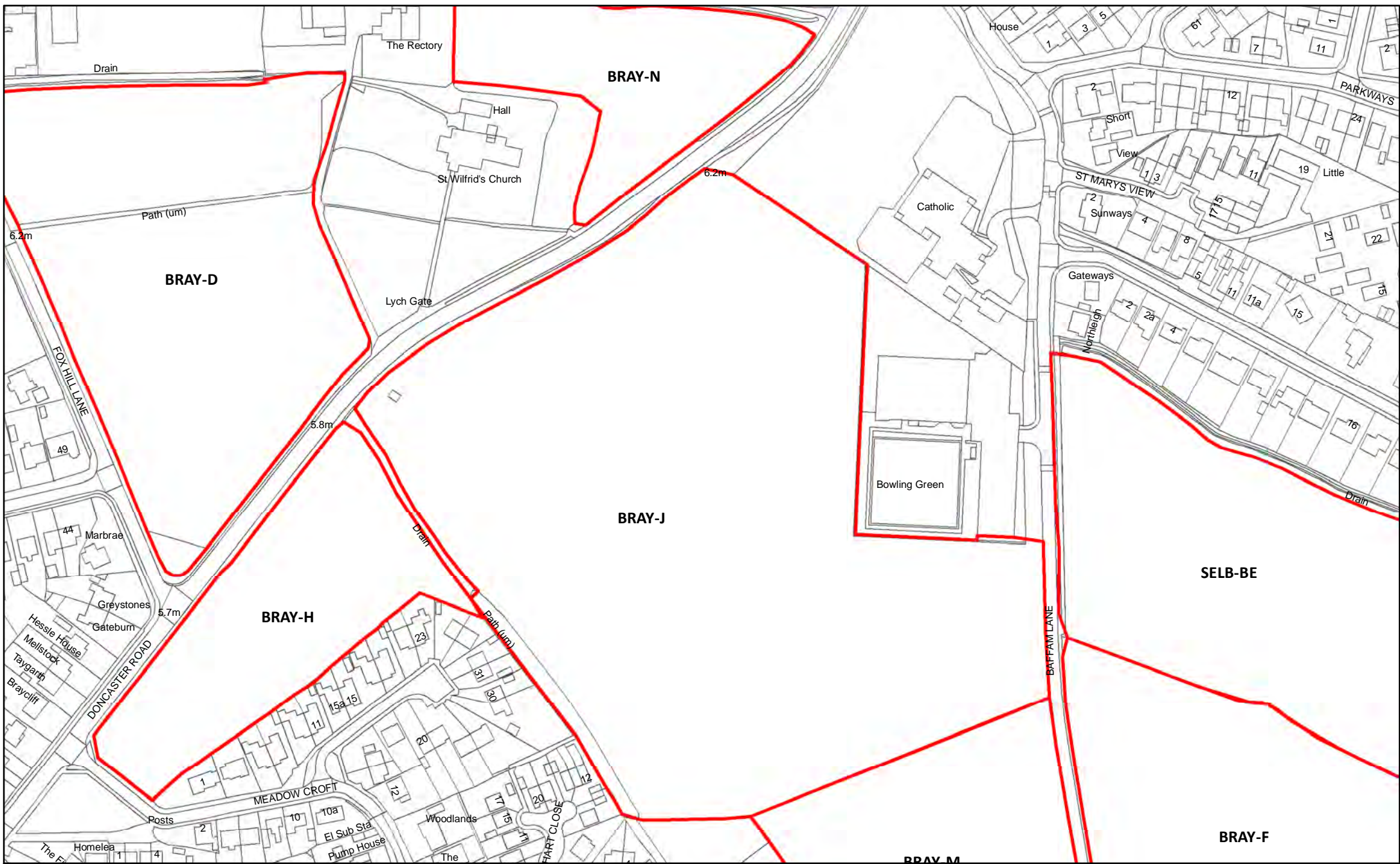
BRAY-I Land west of Evergreen Way, Brayton

155



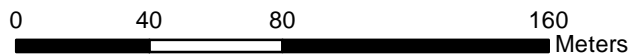
Reproduced from the Ordnance Survey mapping with the permission of the controller of Her Majesty's Stationary Office.  
©Crown Copyright. Unauthorised reproduction infringes crown copyright and may lead to prosecution or civil proceedings. Selby District Council 100018656





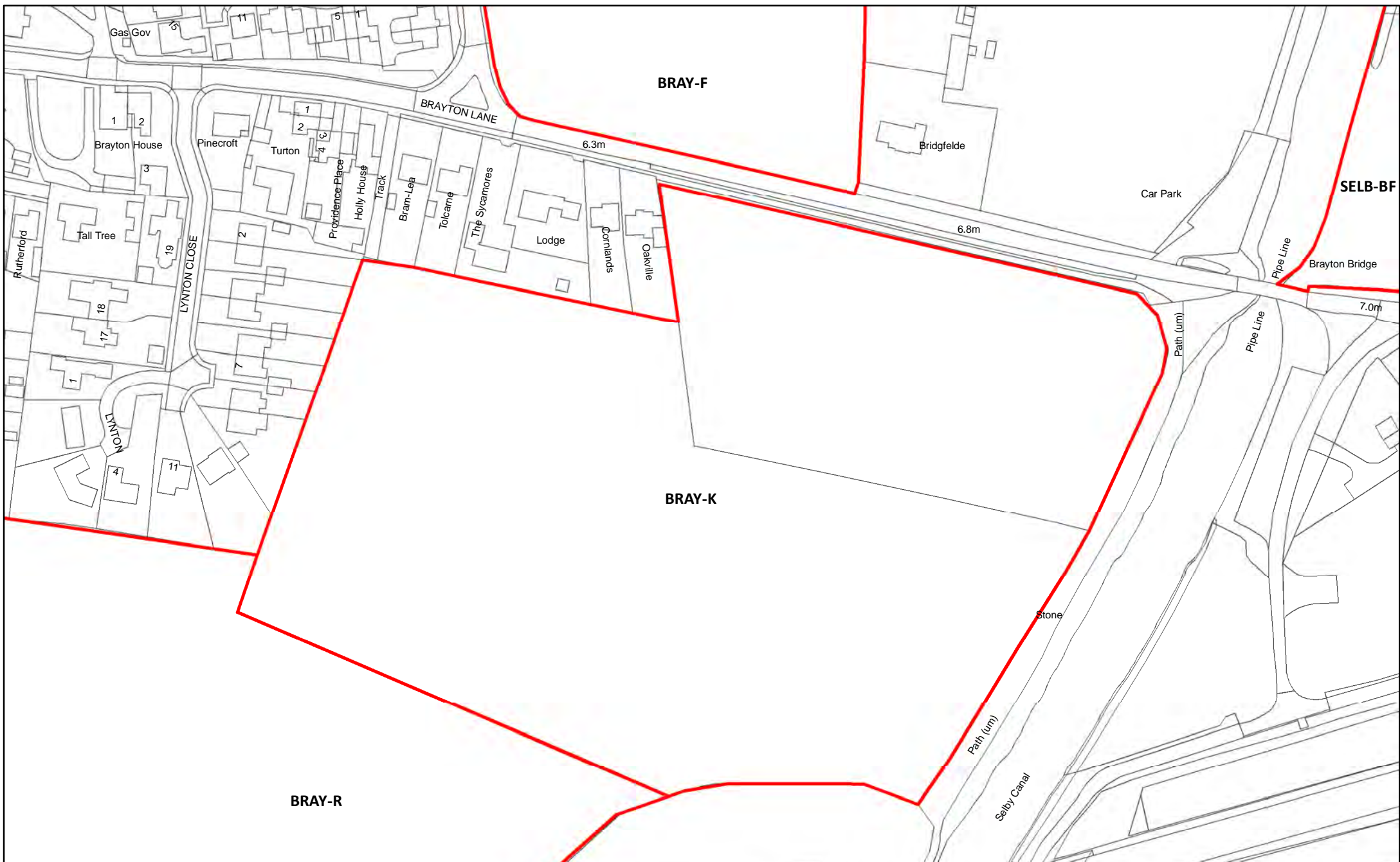
BRAY-J Land east of Meadowcroft, Brayton

156



Reproduced from the Ordnance Survey mapping with the permission of the controller of Her Majesty's Stationary Office. © Crown Copyright. Unauthorised reproduction infringes crown copyright and may lead to prosecution or civil proceedings. Selby District Council 100018656





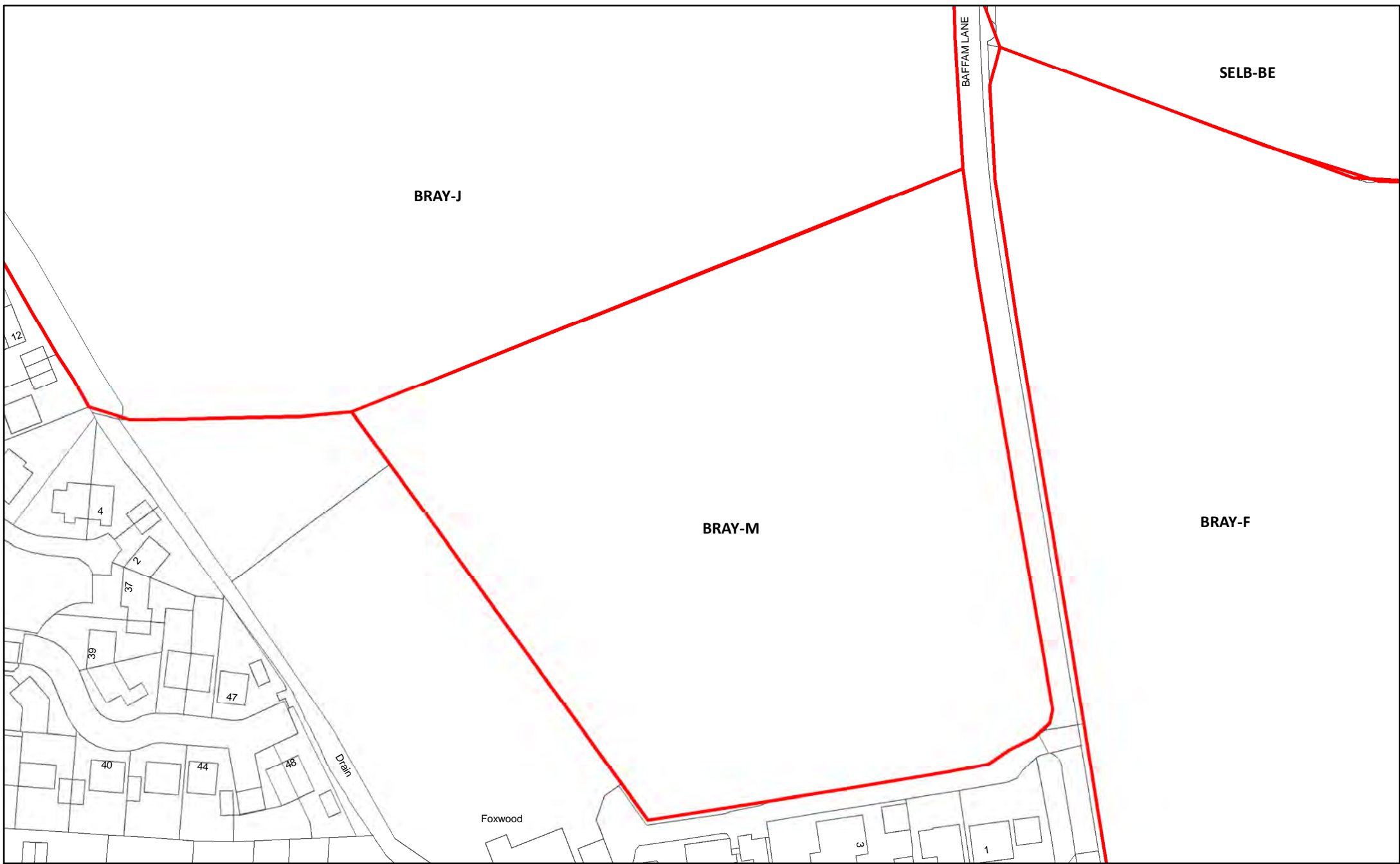
BRAY-K Land east of Linton Close, Brayton

157




Reproduced from the Ordnance Survey mapping with the permission of the controller of Her Majesty's Stationary Office. ©Crown Copyright. Unauthorised reproduction infringes crown copyright and may lead to prosecution or civil proceedings. Selby District Council 100018656





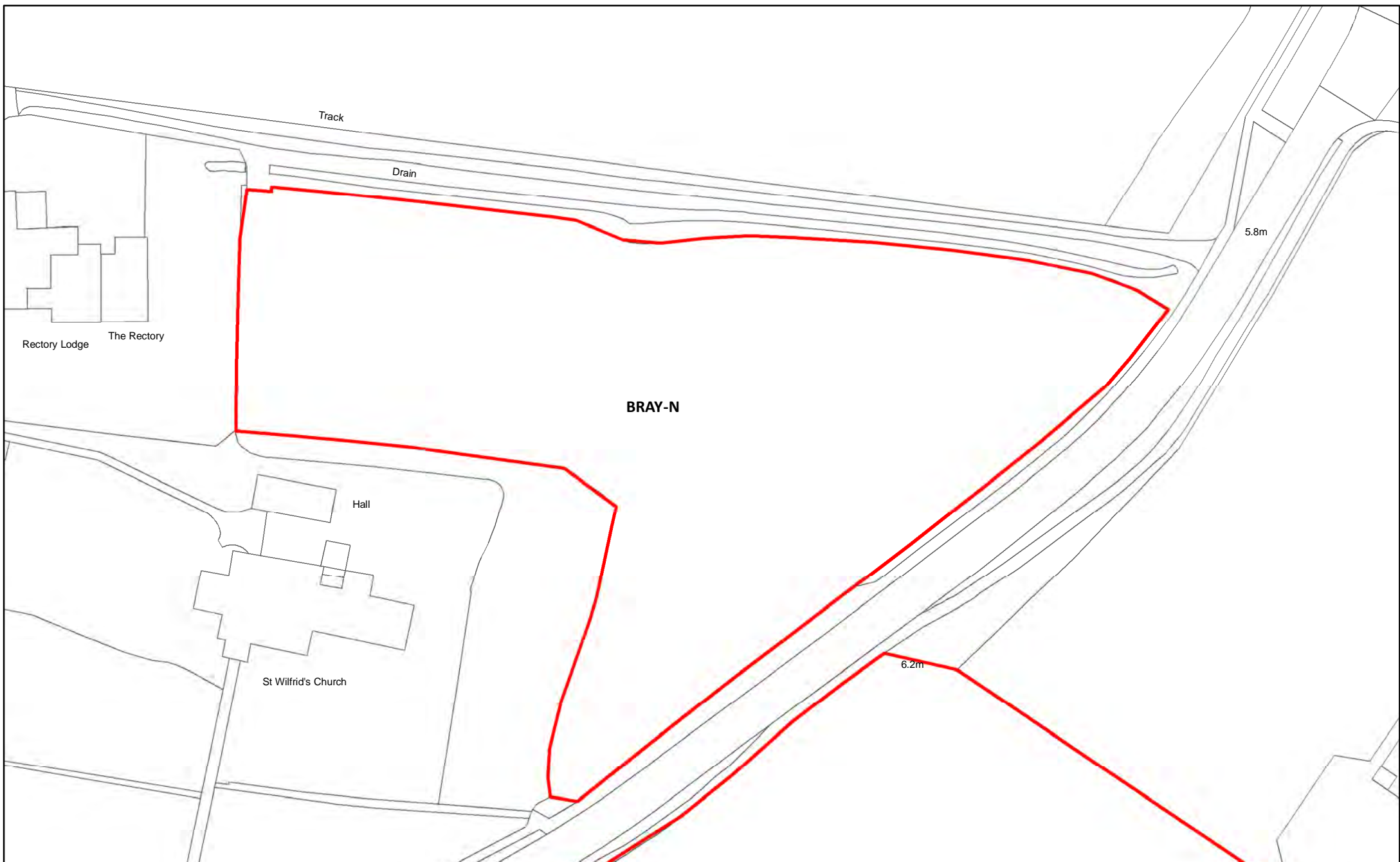
BRAY-M Land west of Baffam Lane, Brayton

158



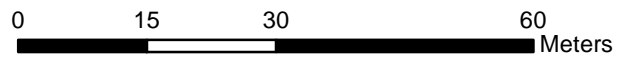
Reproduced from the Ordnance Survey mapping with the permission of the controller of Her Majesty's Stationary Office.  
©Crown Copyright. Unauthorised reproduction infringes crown copyright and may lead to prosecution or civil proceedings. Selby District Council 100018656





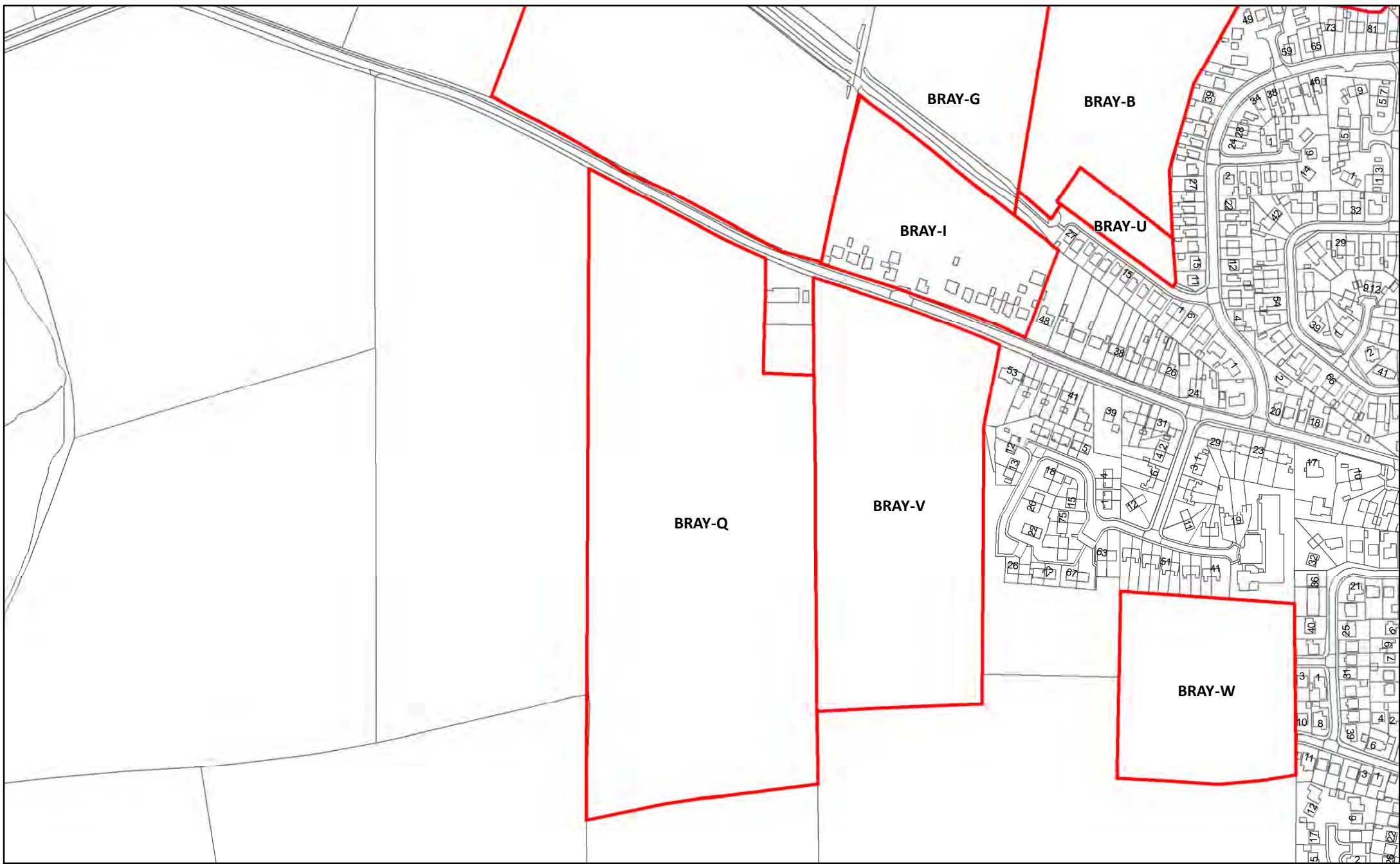
BRAY-N Land North of Doncaster Road, Selby

159




Reproduced from the Ordnance Survey mapping with the permission of the controller of Her Majesty's Stationary Office.  
©Crown Copyright. Unauthorised reproduction infringes crown copyright and may lead to prosecution or civil proceedings. Selby District Council 100018656





BRAY-Q Land between Barff Lane and Mill Lane, Brayton

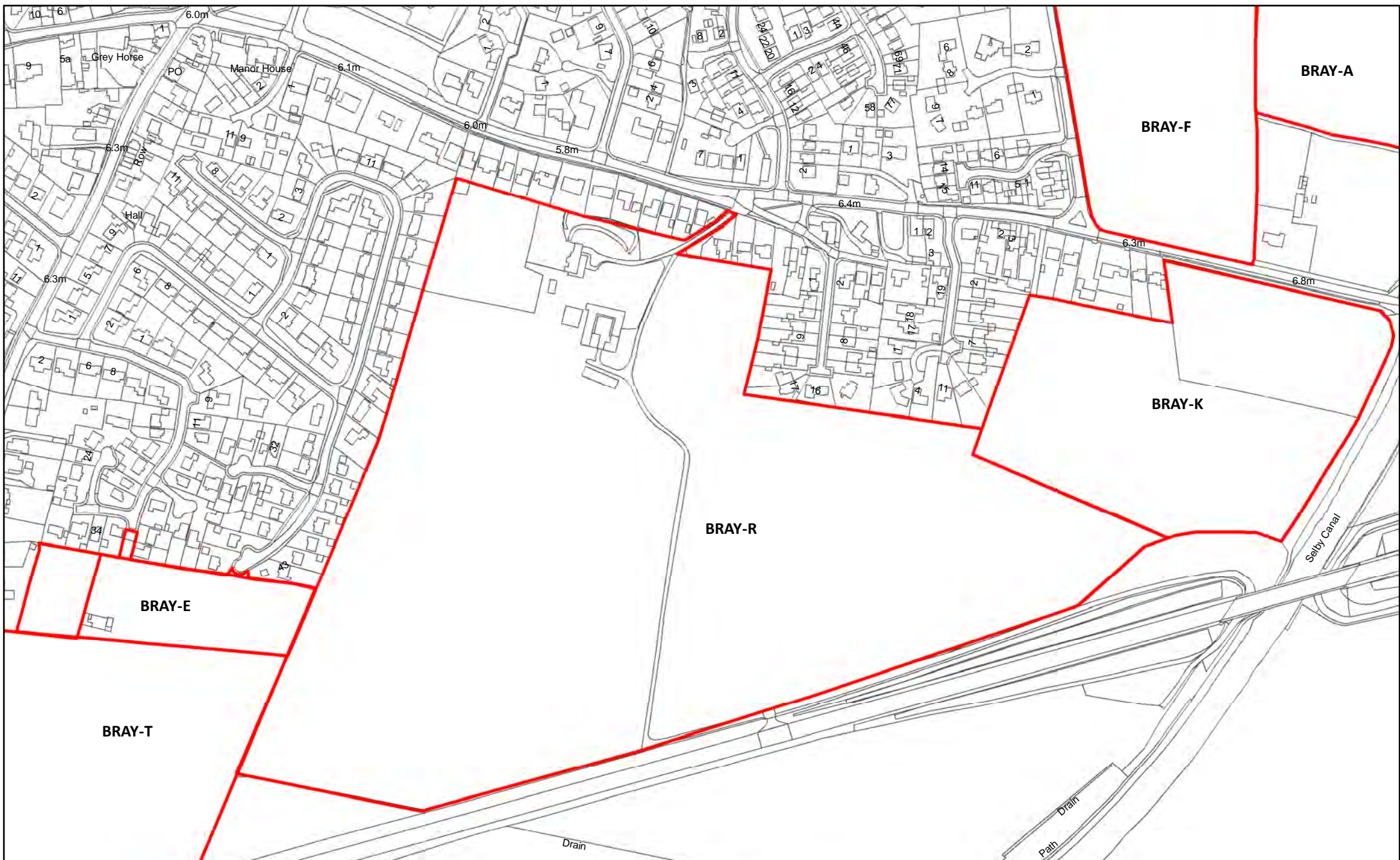
160



Reproduced from the Ordnance Survey mapping with the permission of the controller of Her Majesty's Stationary Office.  
©Crown Copyright. Unauthorised reproduction infringes crown copyright and may lead to prosecution or civil proceedings. Selby District Council 100018656







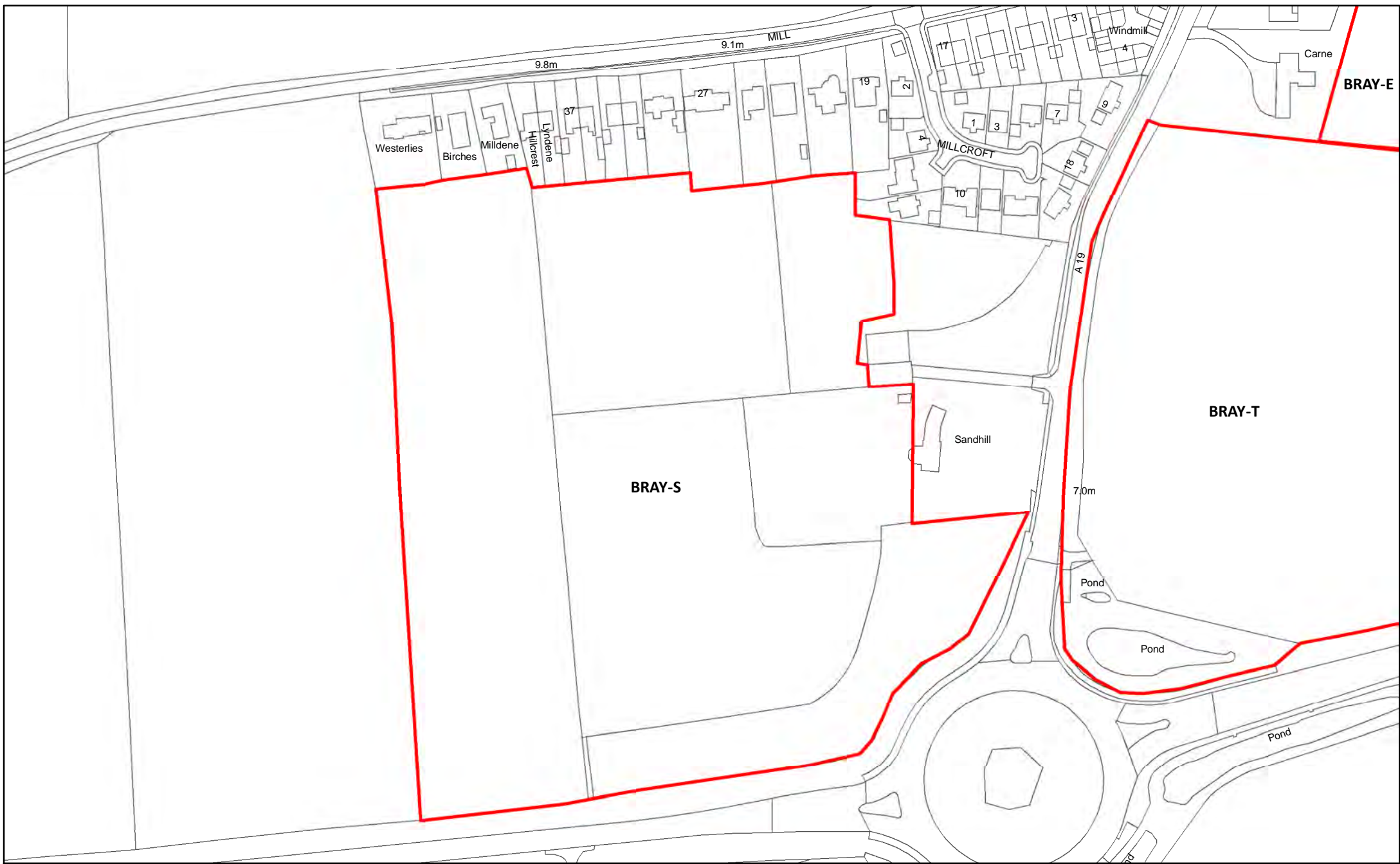
BRAY-R Land at Brayton Hall

161




Reproduced from the Ordnance Survey mapping with the permission of the controller of Her Majesty's Stationary Office.  
 ©Crown Copyright. Unauthorised reproduction infringes crown copyright and may lead to prosecution or civil proceedings. Selby District Council 100018656





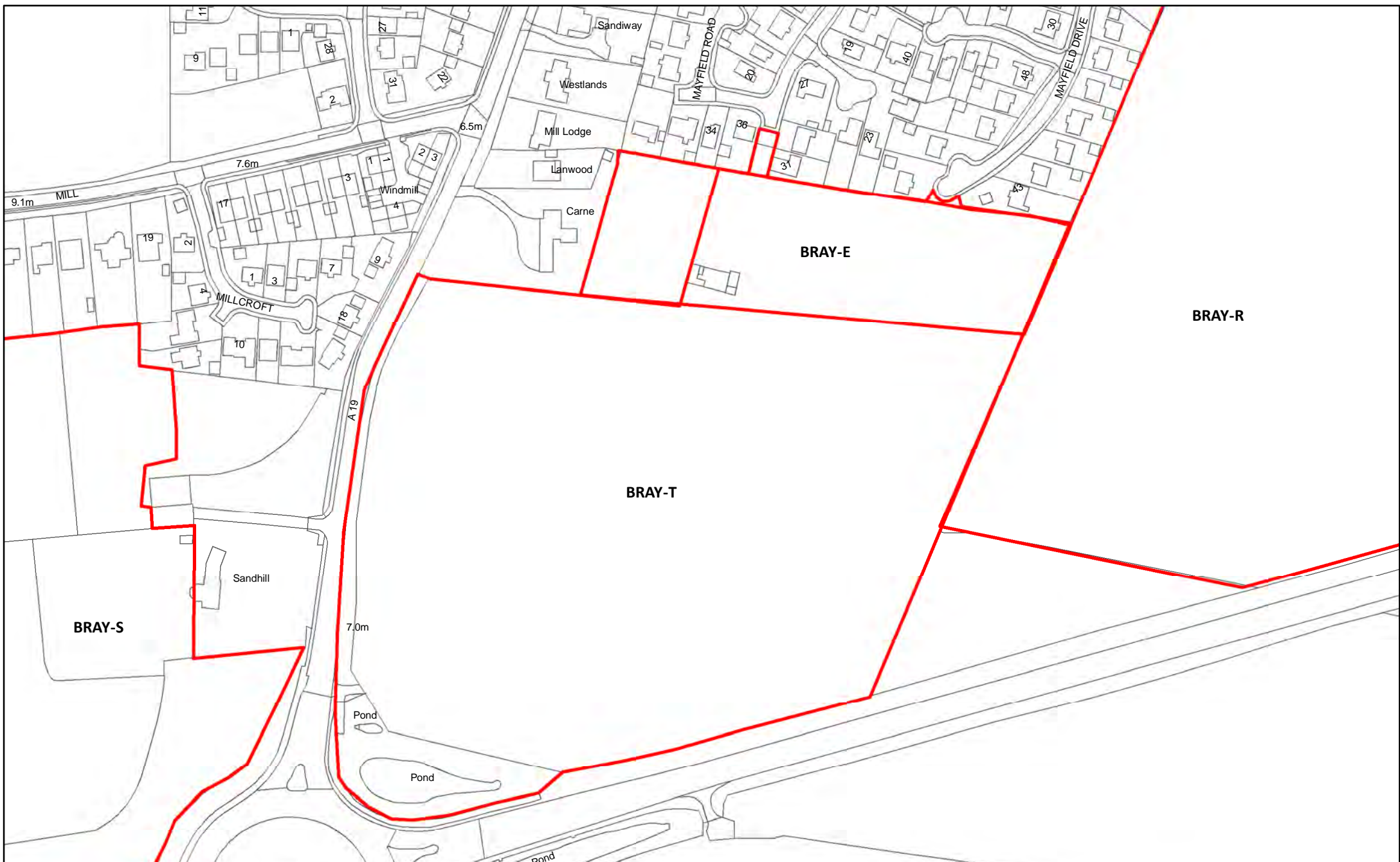
BRAY-S Land north west of A63 Bypass / A19 Junction, Brayton

162




Reproduced from the Ordnance Survey mapping with the permission of the controller of Her Majesty's Stationary Office.  
 ©Crown Copyright. Unauthorised reproduction infringes crown copyright and may lead to prosecution or civil proceedings. Selby District Council 100018656



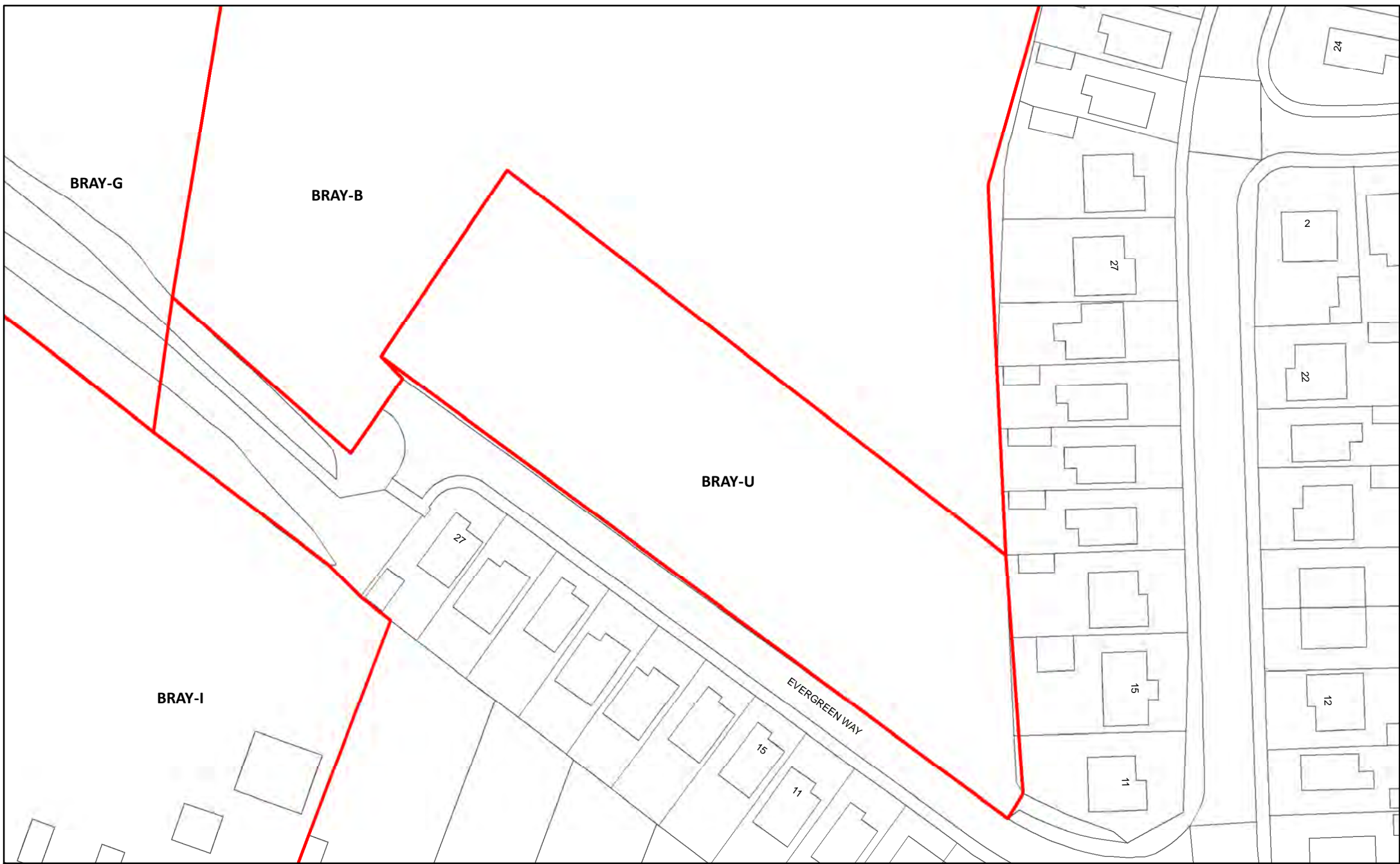


BRAY-T Land north east of A63 Bypass / A19 Junction, Brayton



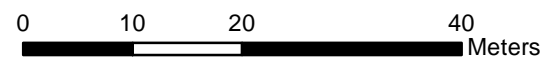
Reproduced from the Ordnance Survey mapping with the permission of the controller of Her Majesty's Stationary Office.  
 ©Crown Copyright. Unauthorised reproduction infringes crown copyright and may lead to prosecution or civil proceedings. Selby District Council 100018656





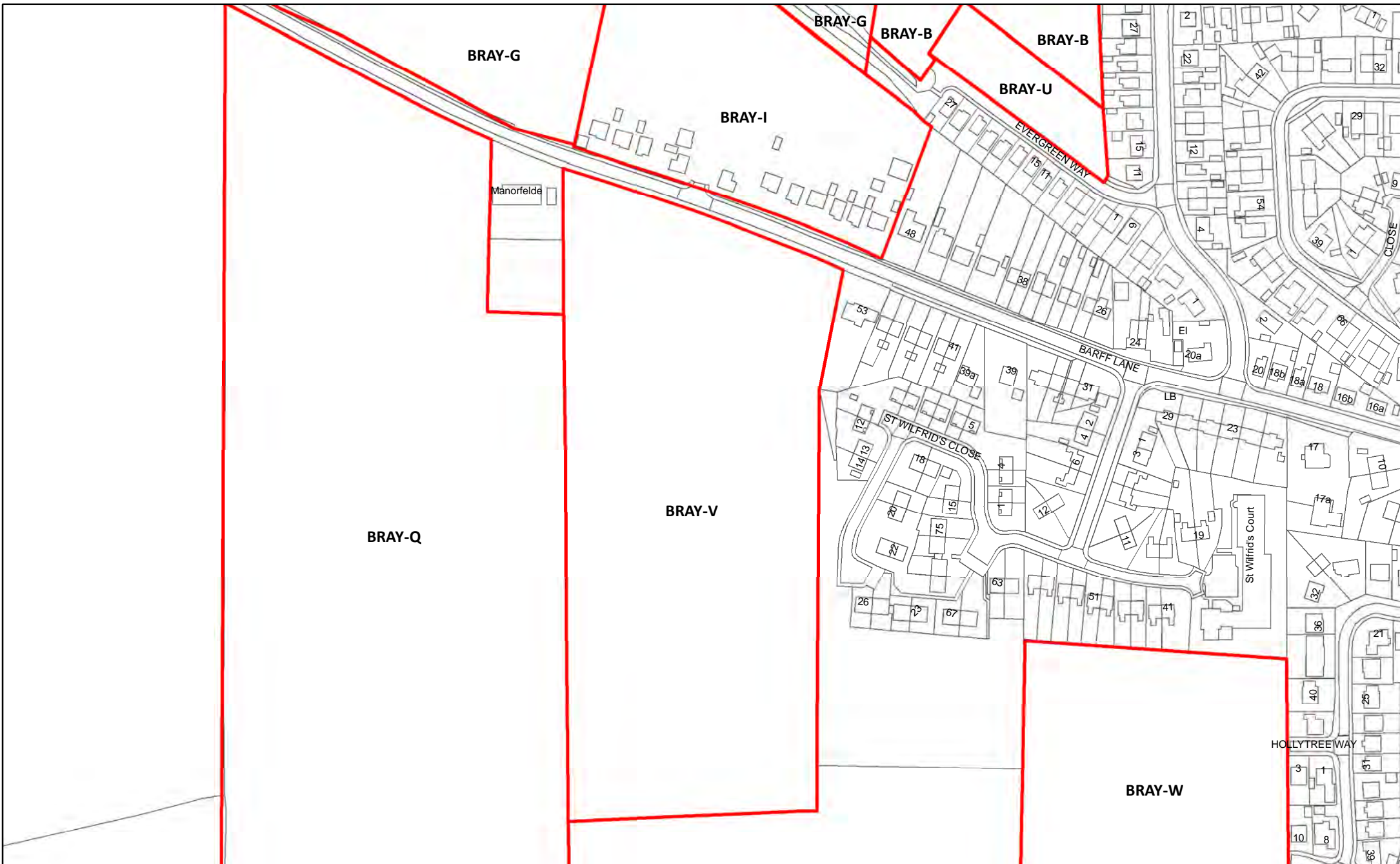
BRAY-U Evergreen Way, Brayton

164



Reproduced from the Ordnance Survey mapping with the permission of the controller of Her Majesty's Stationary Office.  
©Crown Copyright. Unauthorised reproduction infringes crown copyright and may lead to prosecution or civil proceedings. Selby District Council 100018656



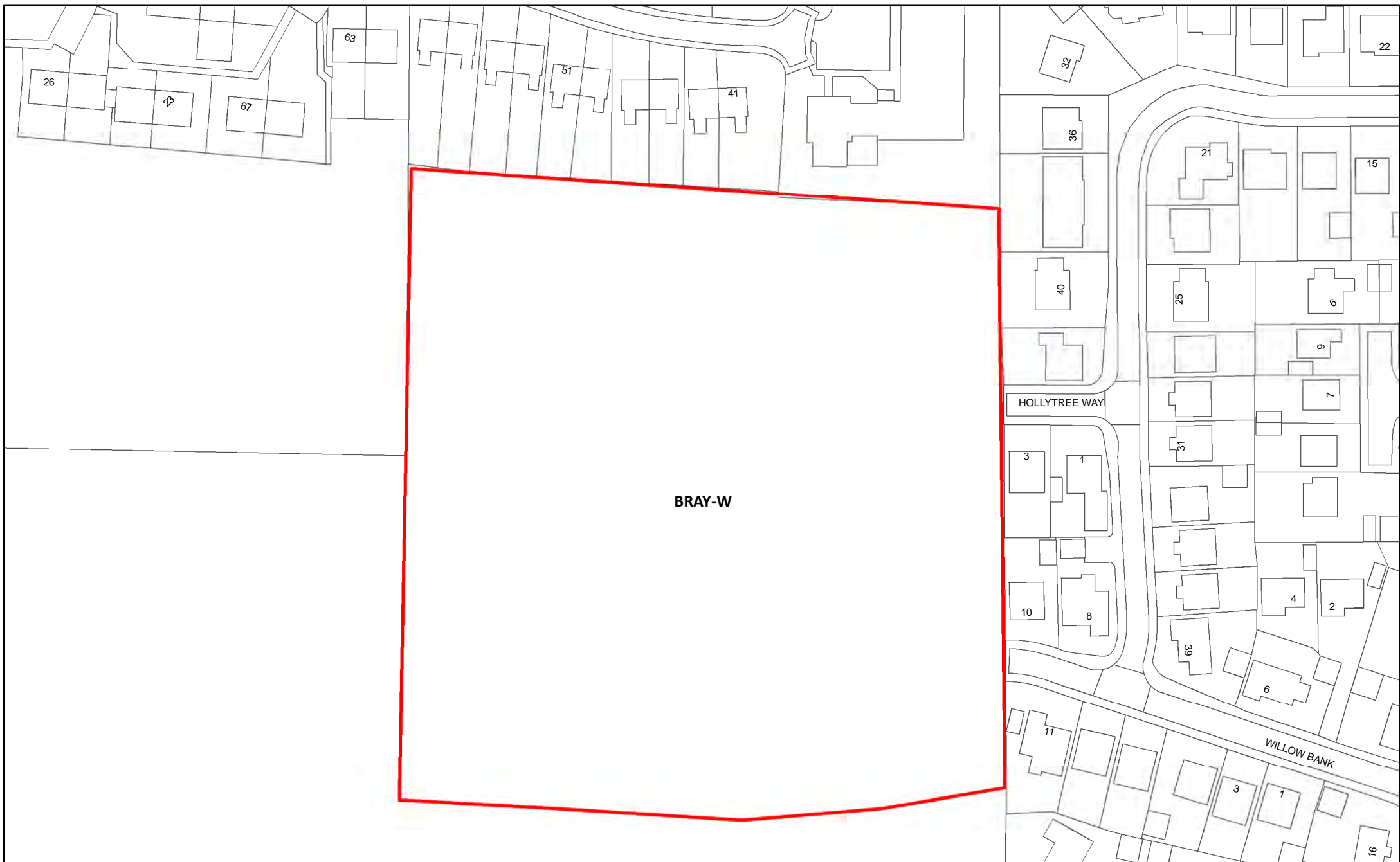


BRAY-V Land west of St Wilfrids Close, Brayton




Reproduced from the Ordnance Survey mapping with the permission of the controller of Her Majesty's Stationary Office.  
 ©Crown Copyright. Unauthorised reproduction infringes crown copyright and may lead to prosecution or civil proceedings. Selby District Council 100018656





BRAY-W Land rear of The Poplars, Brayton




Reproduced from the Ordnance Survey mapping with the permission of the controller of Her Majesty's Stationary Office.  
©Crown Copyright. Unauthorised reproduction infringes crown copyright and may lead to prosecution or civil proceedings. Selby District Council 100018656





BROT-A Land East of Belmont, Brotherton

167

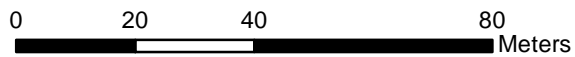


Reproduced from the Ordnance Survey mapping with the permission of the controller of Her Majesty's Stationary Office.  
©Crown Copyright. Unauthorised reproduction infringes crown copyright and may lead to prosecution or civil proceedings. Selby District Council 100018656





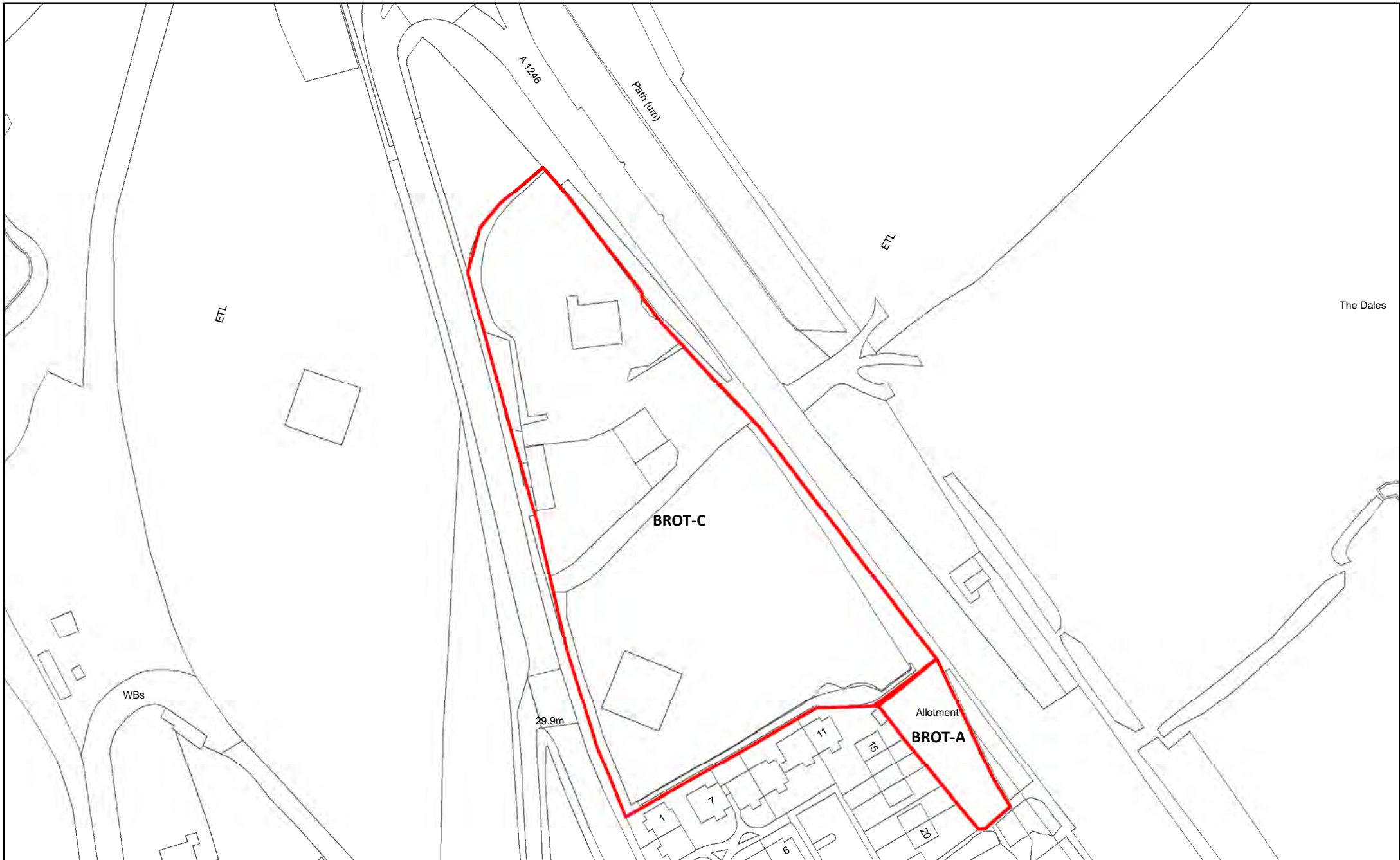
BROT-B Land at Pasture Lane, Brotherton



Reproduced from the Ordnance Survey mapping with the permission of the controller of Her Majesty's Stationary Office.  
 ©Crown Copyright. Unauthorised reproduction infringes crown copyright and may lead to prosecution or civil proceedings. Selby District Council 100018656







BROT-C Mill Farm, Old Great North Road, Brotherton

169



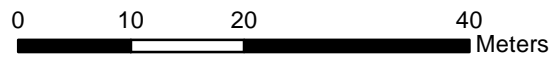
Reproduced from the Ordnance Survey mapping with the permission of the controller of Her Majesty's Stationary Office.  
©Crown Copyright. Unauthorised reproduction infringes crown copyright and may lead to prosecution or civil proceedings. Selby District Council 100018656





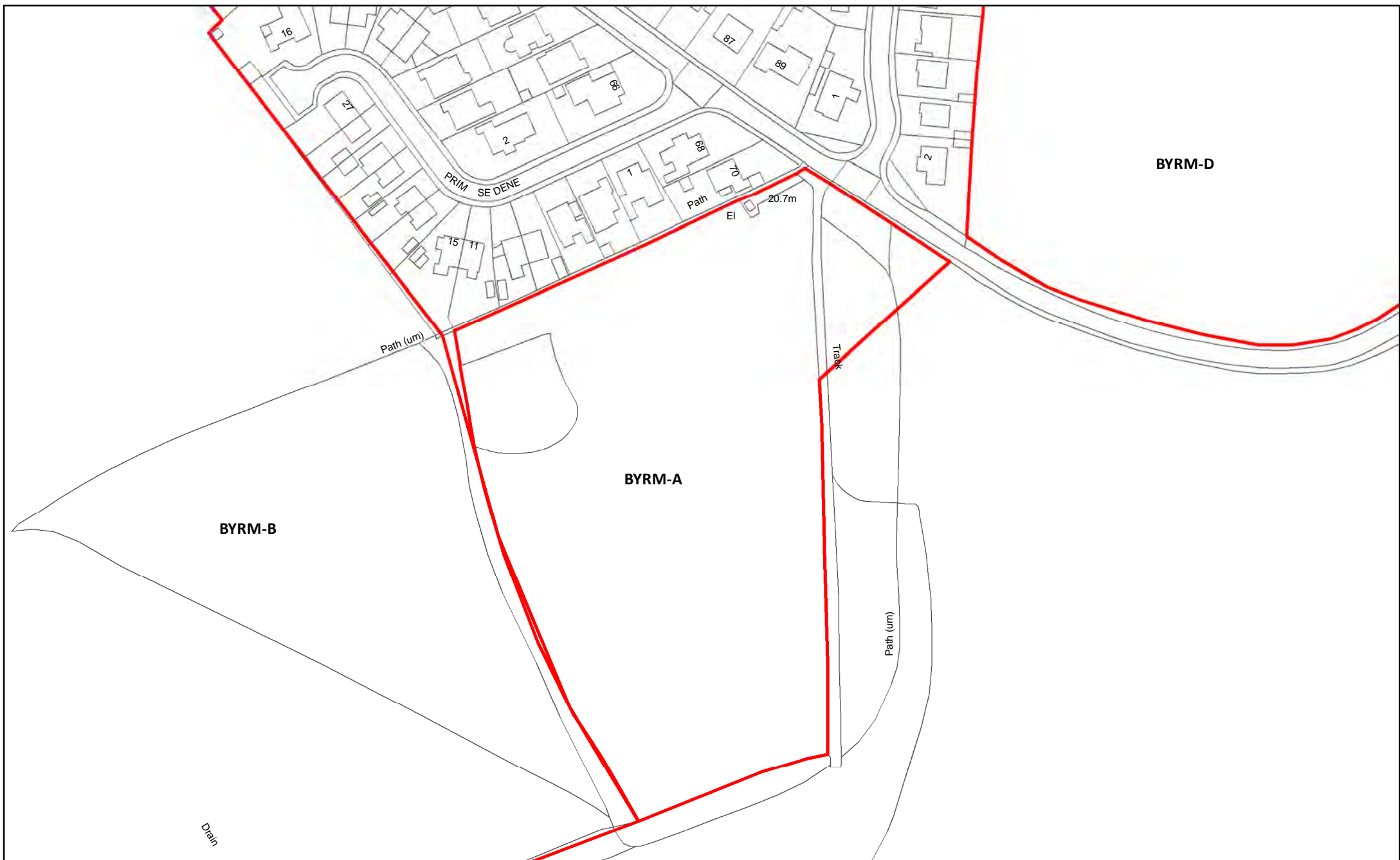
BROT-D Lyndale Caravan Park, School Croft, Brotherton

170



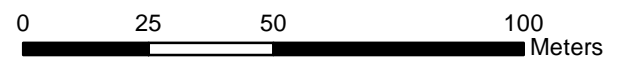
Reproduced from the Ordnance Survey mapping with the permission of the controller of Her Majesty's Stationary Office. ©Crown Copyright. Unauthorised reproduction infringes crown copyright and may lead to prosecution or civil proceedings. Selby District Council 100018656





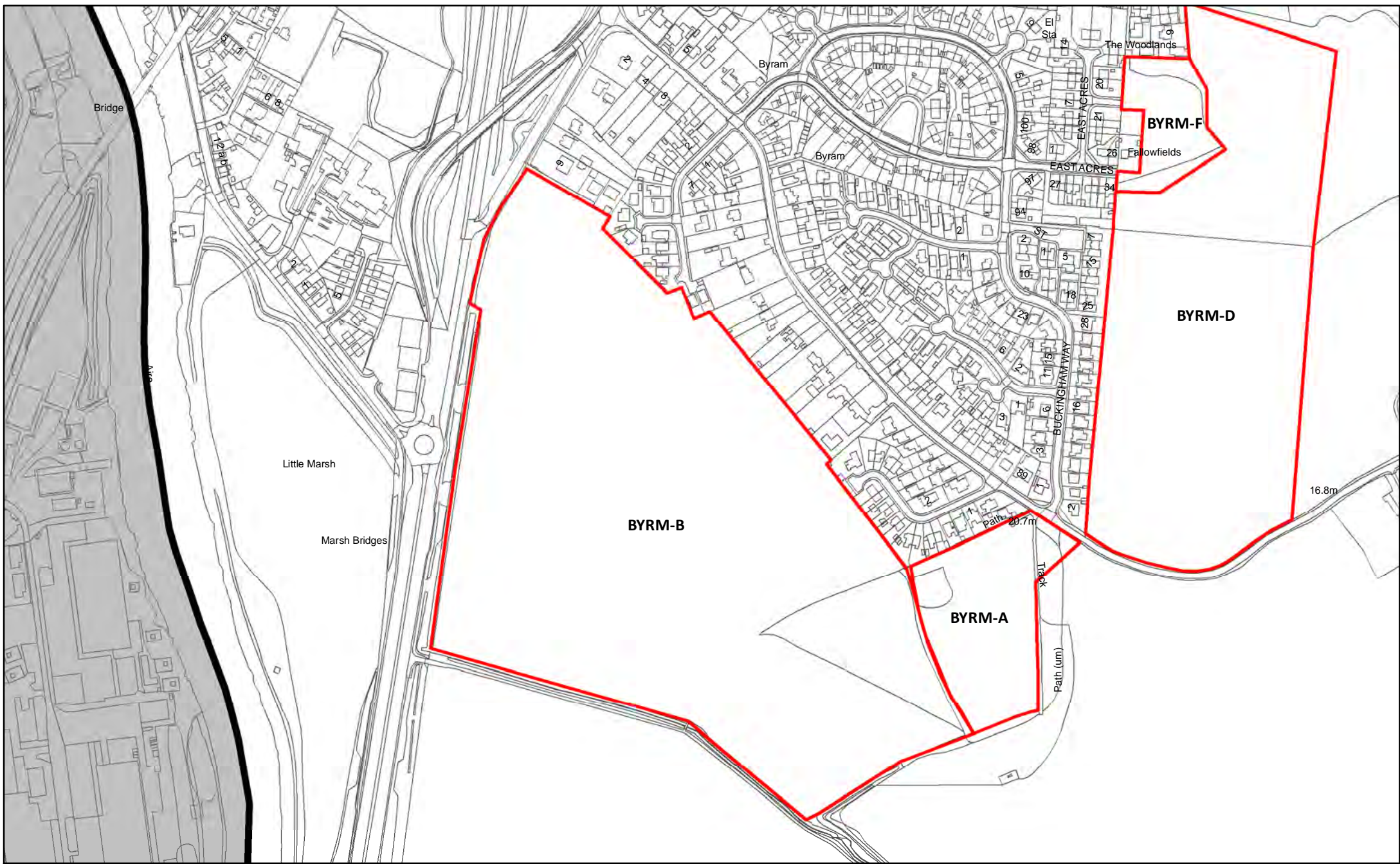
BYRM-A Land adjacent Primrose Dene, Byram

171




Reproduced from the Ordnance Survey mapping with the permission of the controller of Her Majesty's Stationary Office. ©Crown Copyright. Unauthorised reproduction infringes crown copyright and may lead to prosecution or civil proceedings. Selby District Council 100018656





BYRM-B Land south of Field View

172

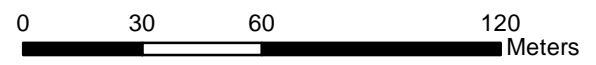


Reproduced from the Ordnance Survey mapping with the permission of the controller of Her Majesty's Stationary Office.  
 ©Crown Copyright. Unauthorised reproduction infringes crown copyright and may lead to prosecution or civil proceedings. Selby District Council 100018656



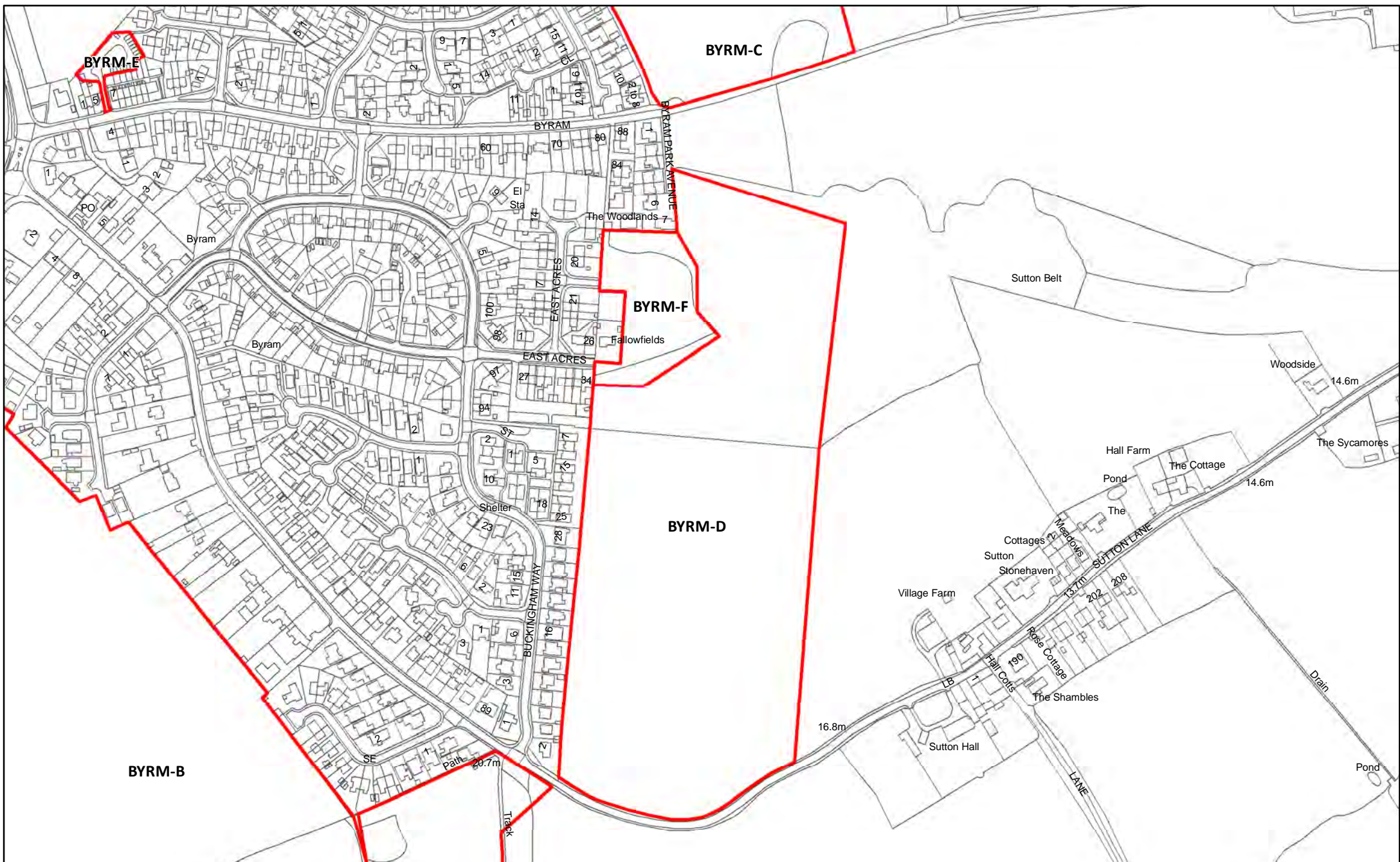


BYRM-C Land north of Byram Park Road, Byram




Reproduced from the Ordnance Survey mapping with the permission of the controller of Her Majesty's Stationary Office.  
©Crown Copyright. Unauthorised reproduction infringes crown copyright and may lead to prosecution or civil proceedings. Selby District Council 100018656





BYRM-D Land north of Sutton Lane, Byram



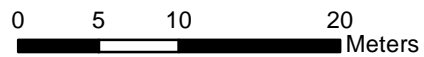
Reproduced from the Ordnance Survey mapping with the permission of the controller of Her Majesty's Stationary Office.  
 ©Crown Copyright. Unauthorised reproduction infringes crown copyright and may lead to prosecution or civil proceedings. Selby District Council 100018656





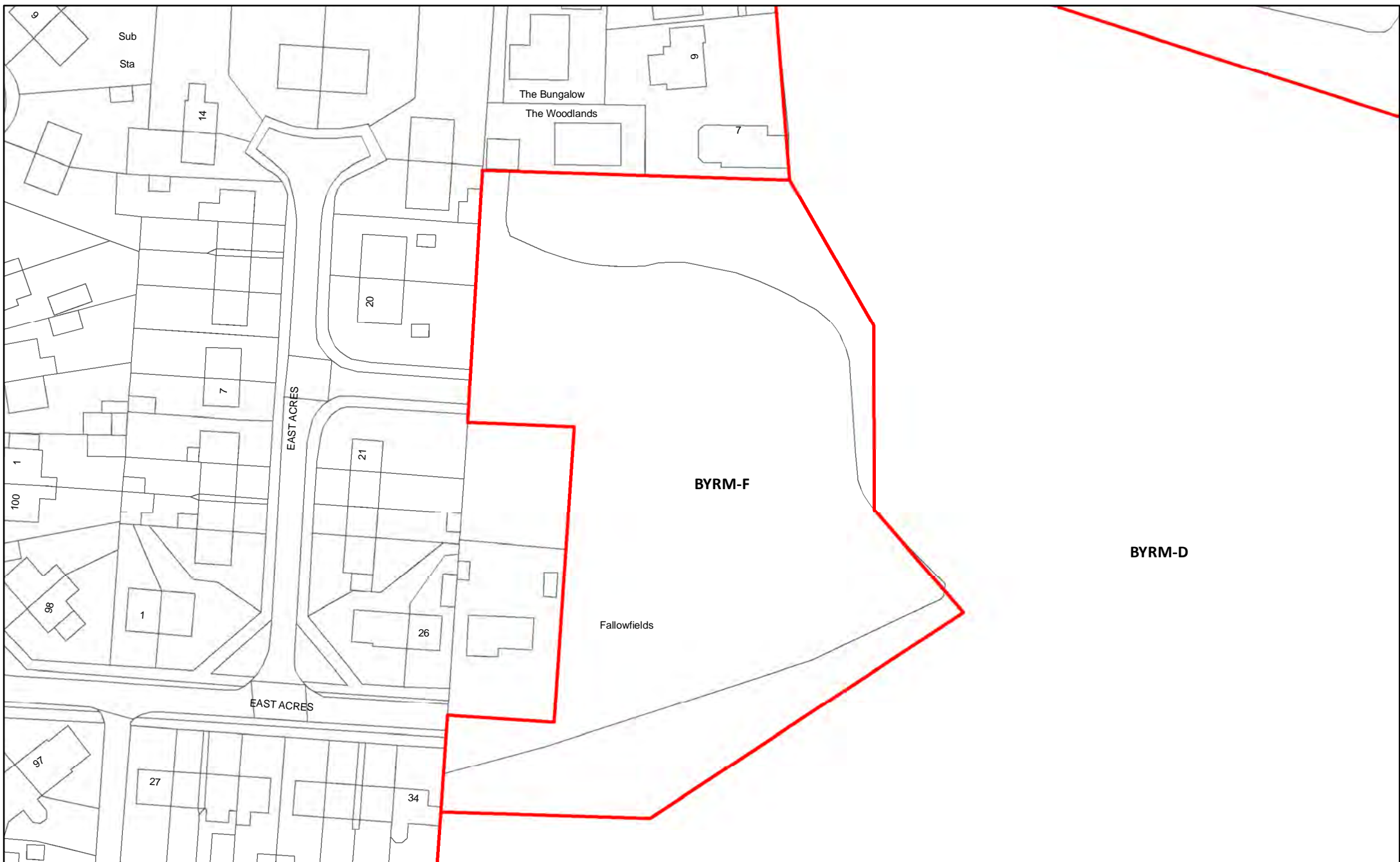
BYRM-E Land West of Wood Lea, Byram

175



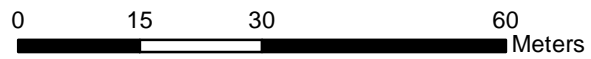
Reproduced from the Ordnance Survey mapping with the permission of the controller of Her Majesty's Stationary Office.  
©Crown Copyright. Unauthorised reproduction infringes crown copyright and may lead to prosecution or civil proceedings. Selby District Council 100018656





BYRM-F Land South of Byram Park Avenue, Byram

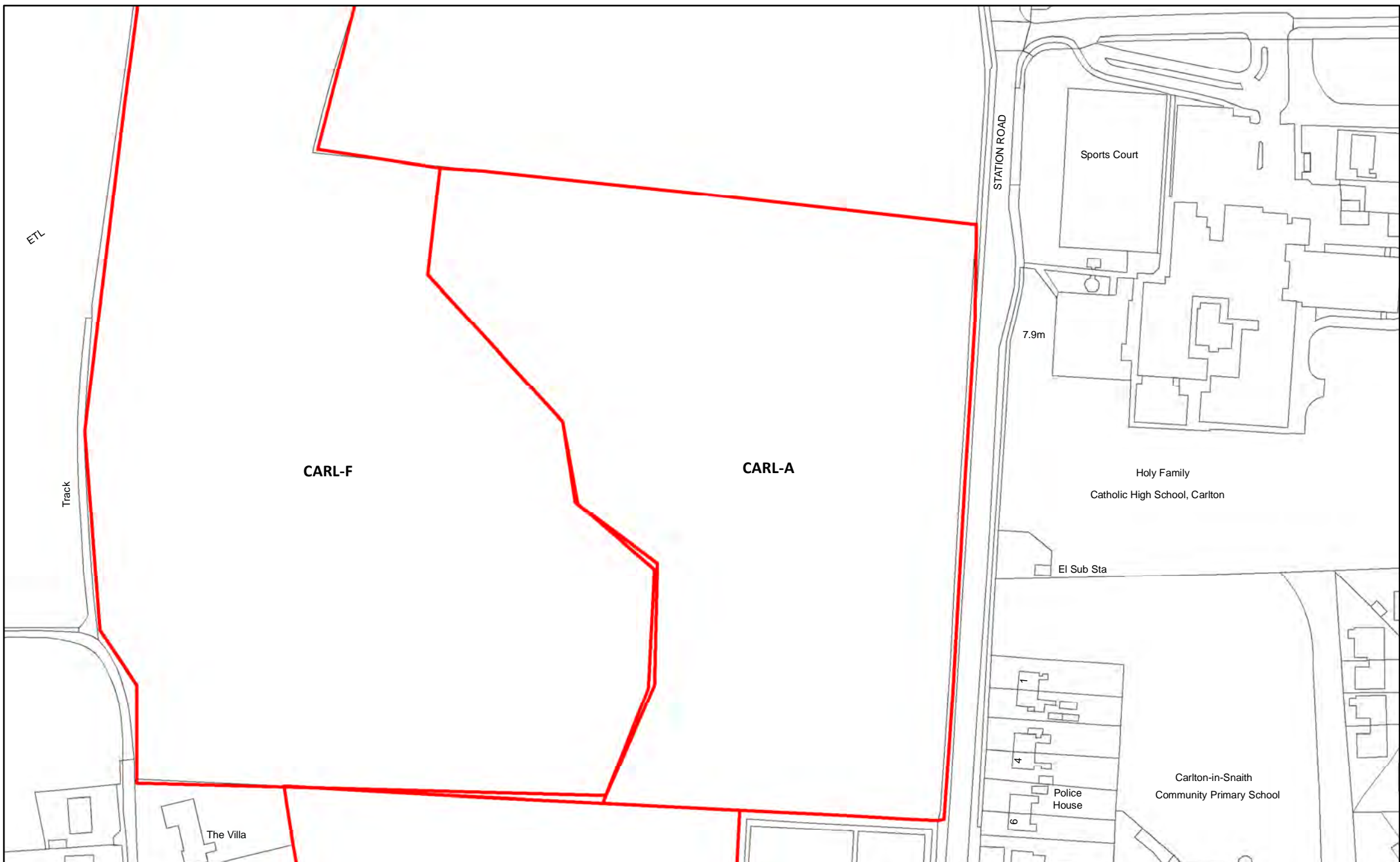
176



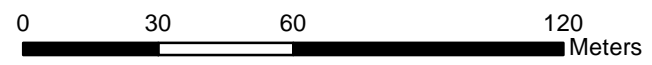
Reproduced from the Ordnance Survey mapping with the permission of the controller of Her Majesty's Stationary Office.  
©Crown Copyright. Unauthorised reproduction infringes crown copyright and may lead to prosecution or civil proceedings. Selby District Council 100018656





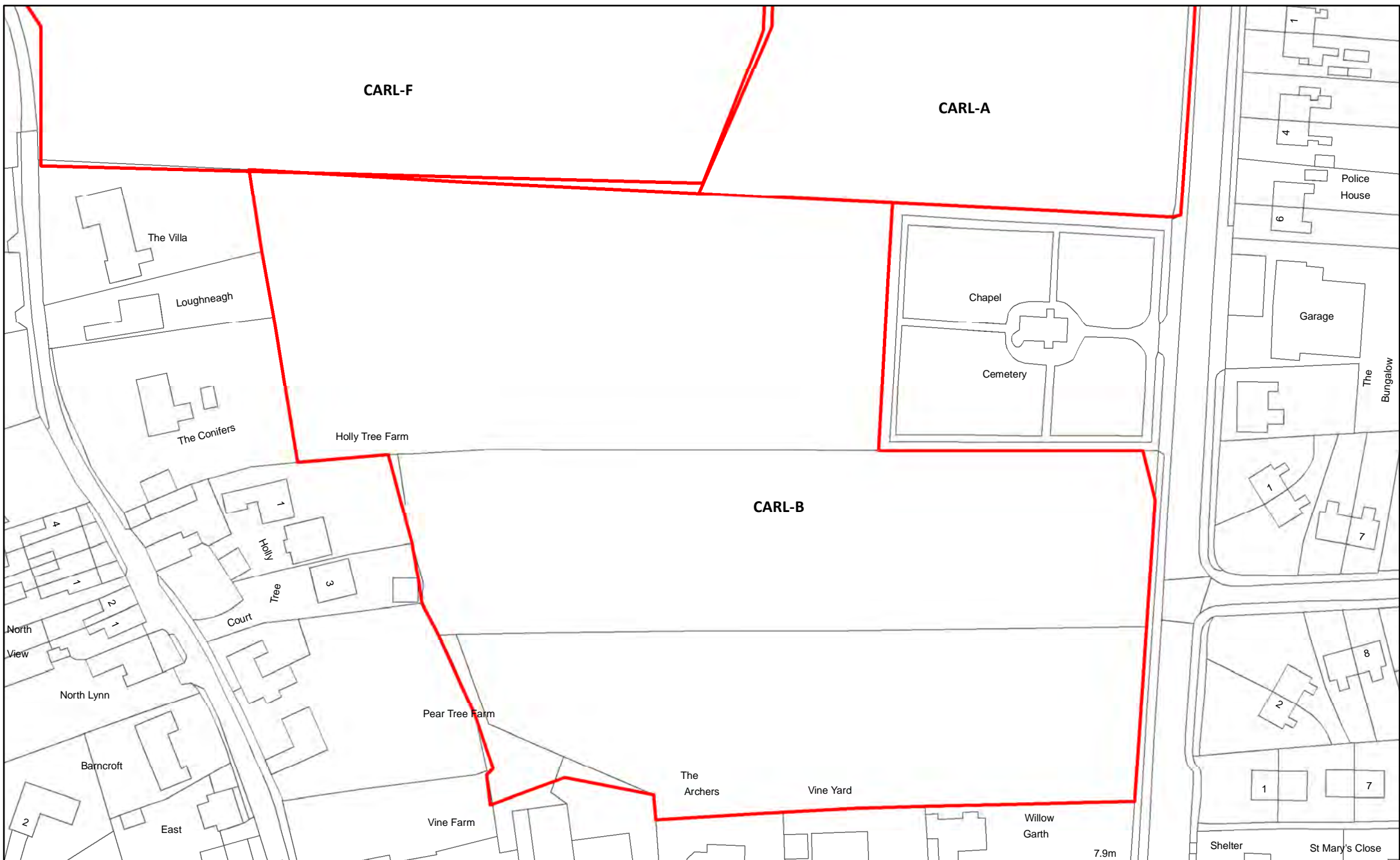


CARL-A Land north of cemetery, Station Road, Carlton

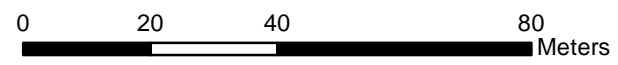


Reproduced from the Ordnance Survey mapping with the permission of the controller of Her Majesty's Stationary Office. ©Crown Copyright. Unauthorised reproduction infringes crown copyright and may lead to prosecution or civil proceedings. Selby District Council 100018656



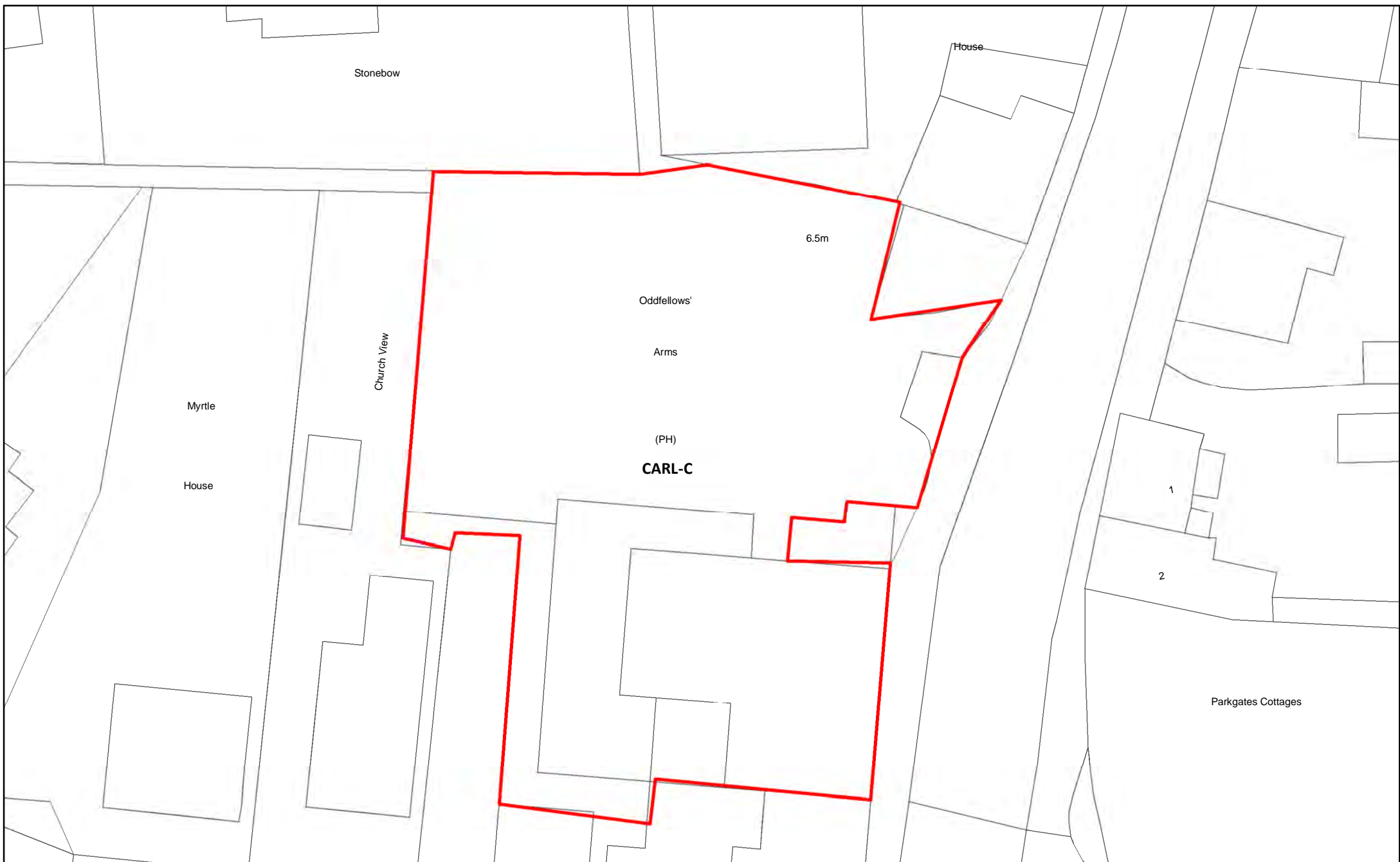


CARL-B Land between Low Street and Station Road, Carlton




Reproduced from the Ordnance Survey mapping with the permission of the controller of Her Majesty's Stationary Office.  
 ©Crown Copyright. Unauthorised reproduction infringes crown copyright and may lead to prosecution or civil proceedings. Selby District Council 100018656





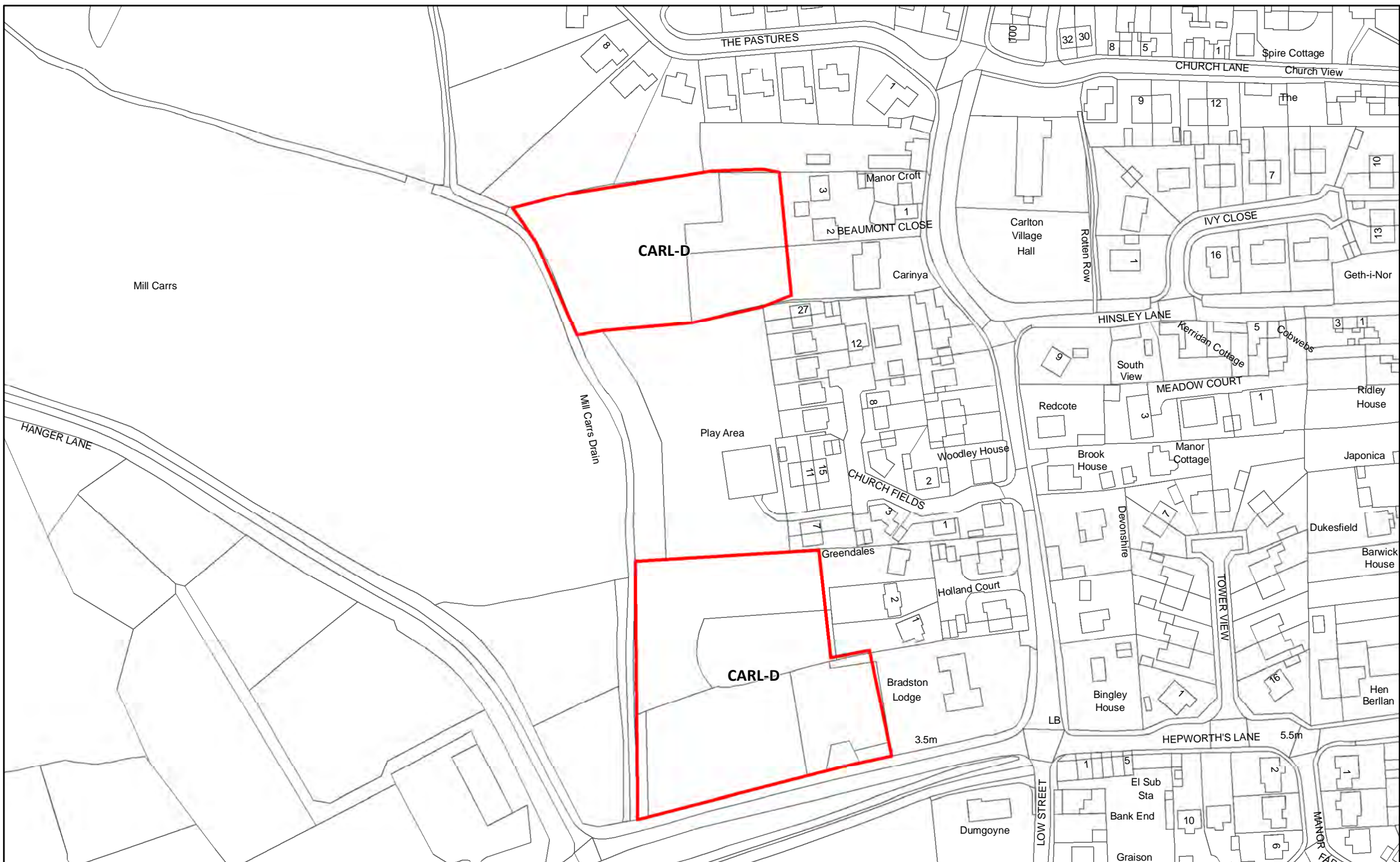
CARL-C Oddfellows Arms, High Street, Carlton

179



Reproduced from the Ordnance Survey mapping with the permission of the controller of Her Majesty's Stationary Office.  
©Crown Copyright. Unauthorised reproduction infringes crown copyright and may lead to prosecution or civil proceedings. Selby District Council 100018656





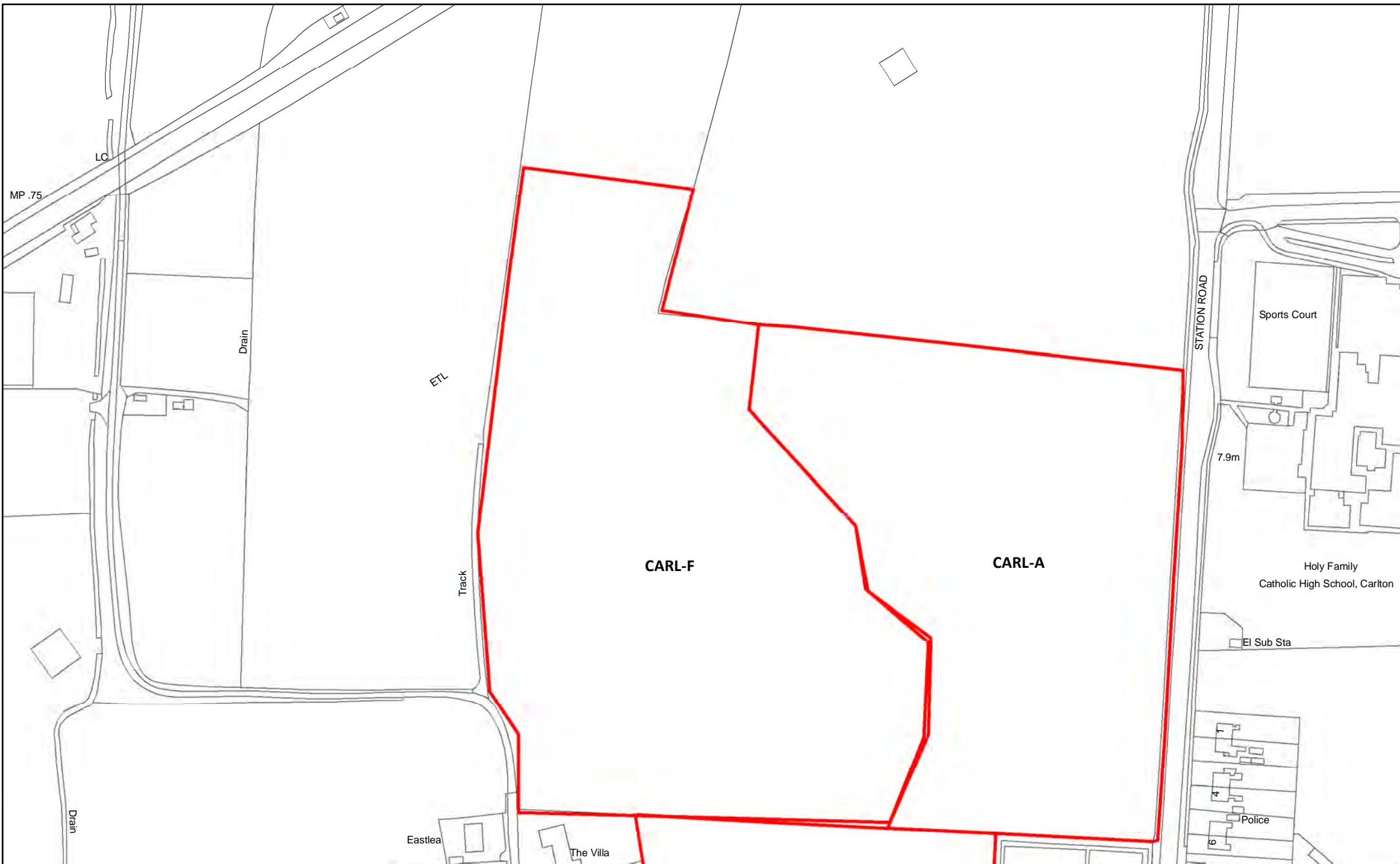
CARL-D Land west of Low Street

180




Reproduced from the Ordnance Survey mapping with the permission of the controller of Her Majesty's Stationary Office.  
 ©Crown Copyright. Unauthorised reproduction infringes crown copyright and may lead to prosecution or civil proceedings. Selby District Council 100018656



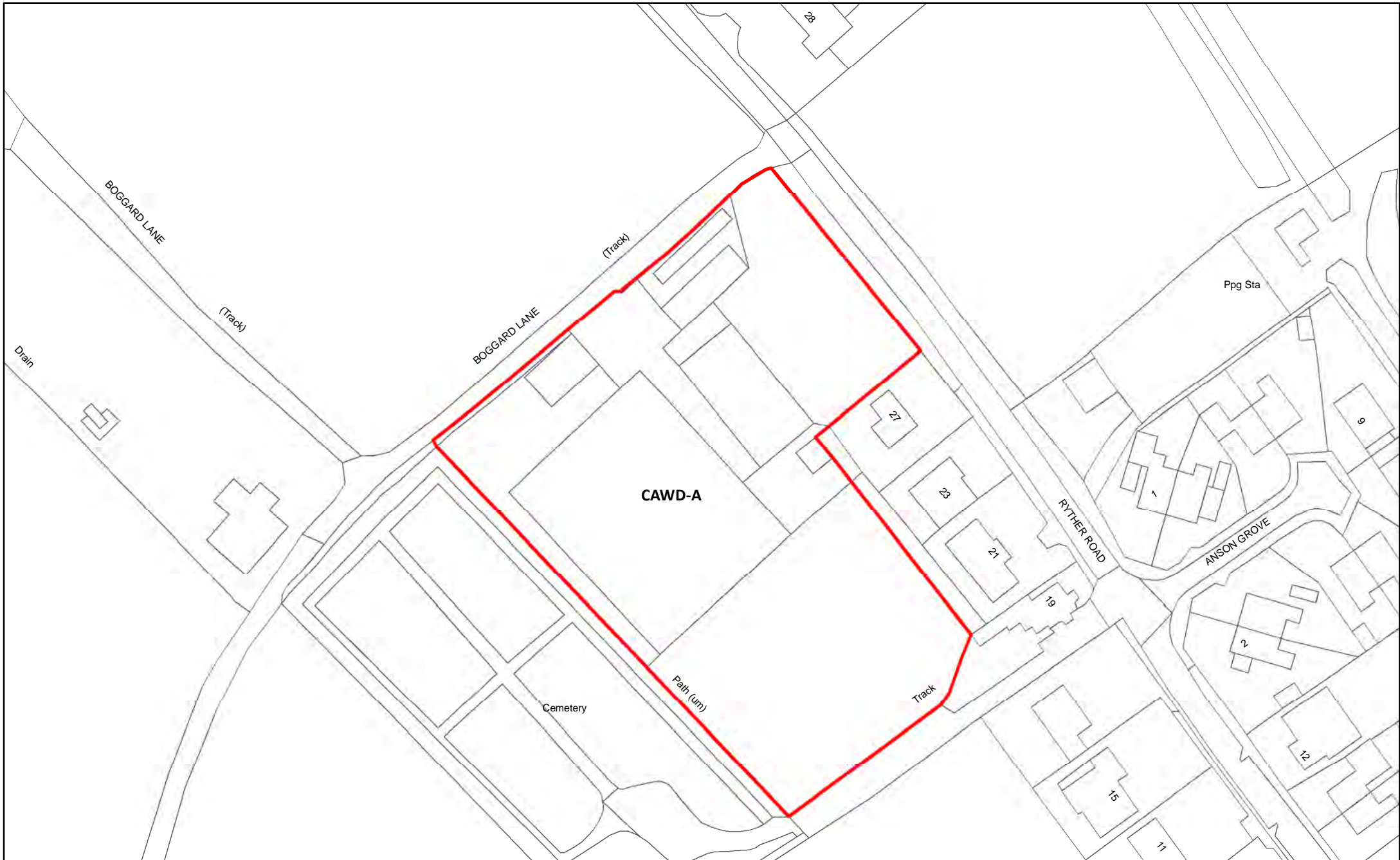


CARL-F Land north of cemetery, Station Road, Carlton



Reproduced from the Ordnance Survey mapping with the permission of the controller of Her Majesty's Stationary Office.  
 ©Crown Copyright. Unauthorised reproduction infringes crown copyright and may lead to prosecution or civil proceedings. Selby District Council 100018656



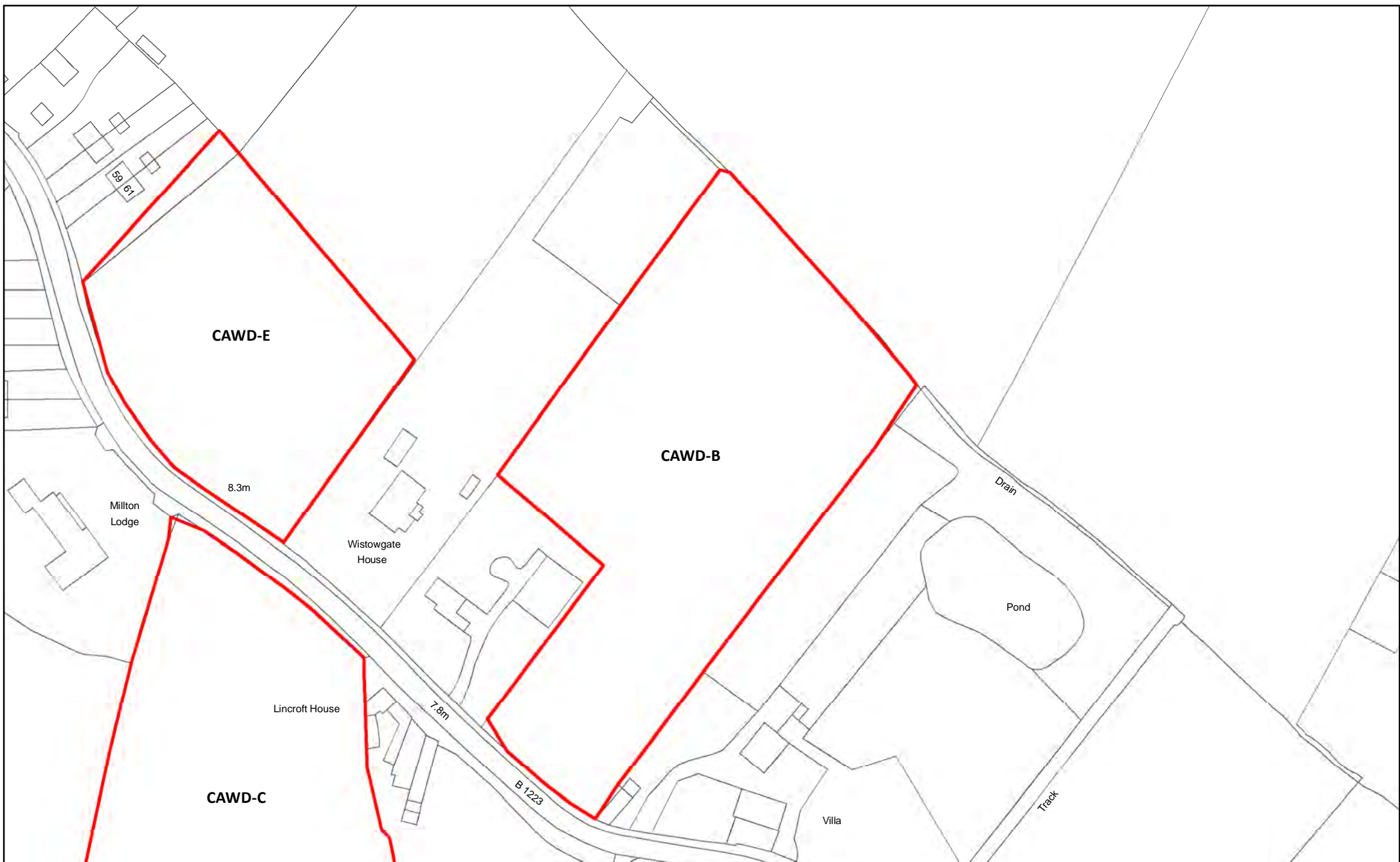


CAWD-A Land between Ryther Road and the Cemetery, Cawood

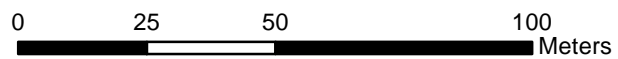


Reproduced from the Ordnance Survey mapping with the permission of the controller of Her Majesty's Stationary Office.  
©Crown Copyright. Unauthorised reproduction infringes crown copyright and may lead to prosecution or civil proceedings. Selby District Council 100018656



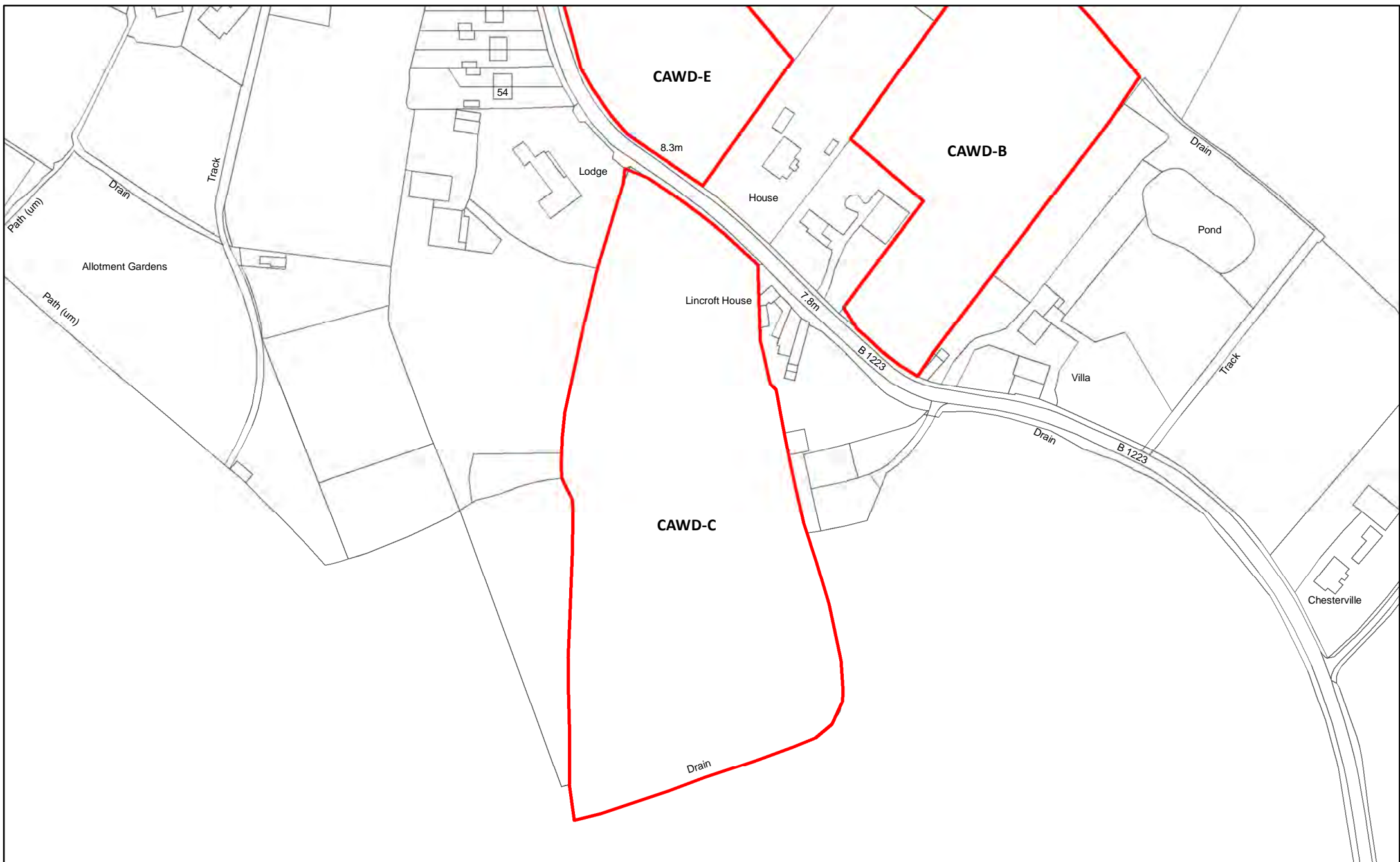


CAWD-B Land adjacent to New House, Wistowgate, Cawood




Reproduced from the Ordnance Survey mapping with the permission of the controller of Her Majesty's Stationary Office.  
©Crown Copyright. Unauthorised reproduction infringes crown copyright and may lead to prosecution or civil proceedings. Selby District Council 100018656





CAWD-C Land adjacent to Lincroft House, Wistowgate, Cawood



Reproduced from the Ordnance Survey mapping with the permission of the controller of Her Majesty's Stationary Office.  
 ©Crown Copyright. Unauthorised reproduction infringes crown copyright and may lead to prosecution or civil proceedings. Selby District Council 100018656

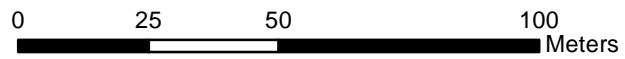






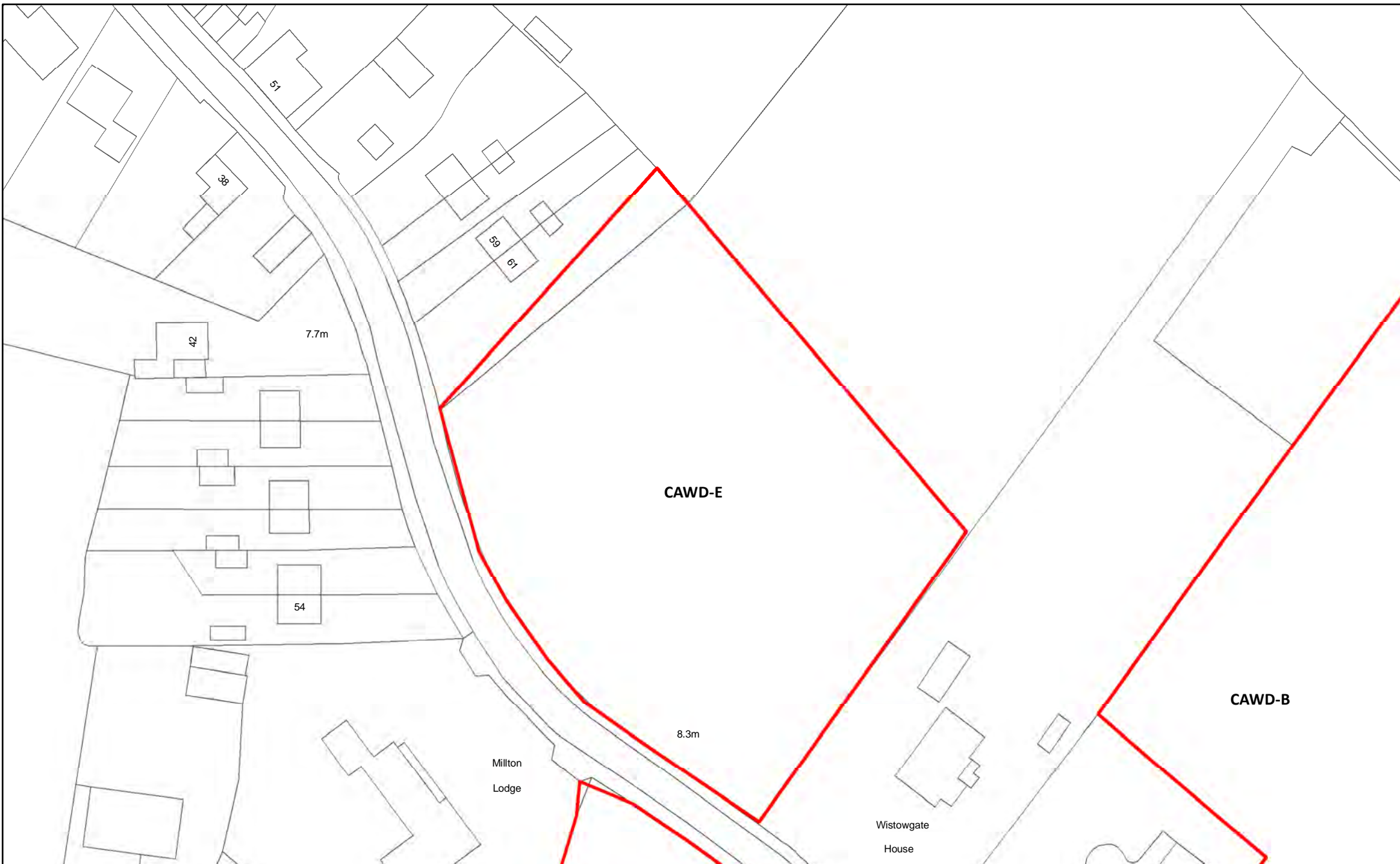
CAWD-D Land off Castle Close, Cawood

185



Reproduced from the Ordnance Survey mapping with the permission of the controller of Her Majesty's Stationary Office.  
©Crown Copyright. Unauthorised reproduction infringes crown copyright and may lead to prosecution or civil proceedings. Selby District Council 100018656



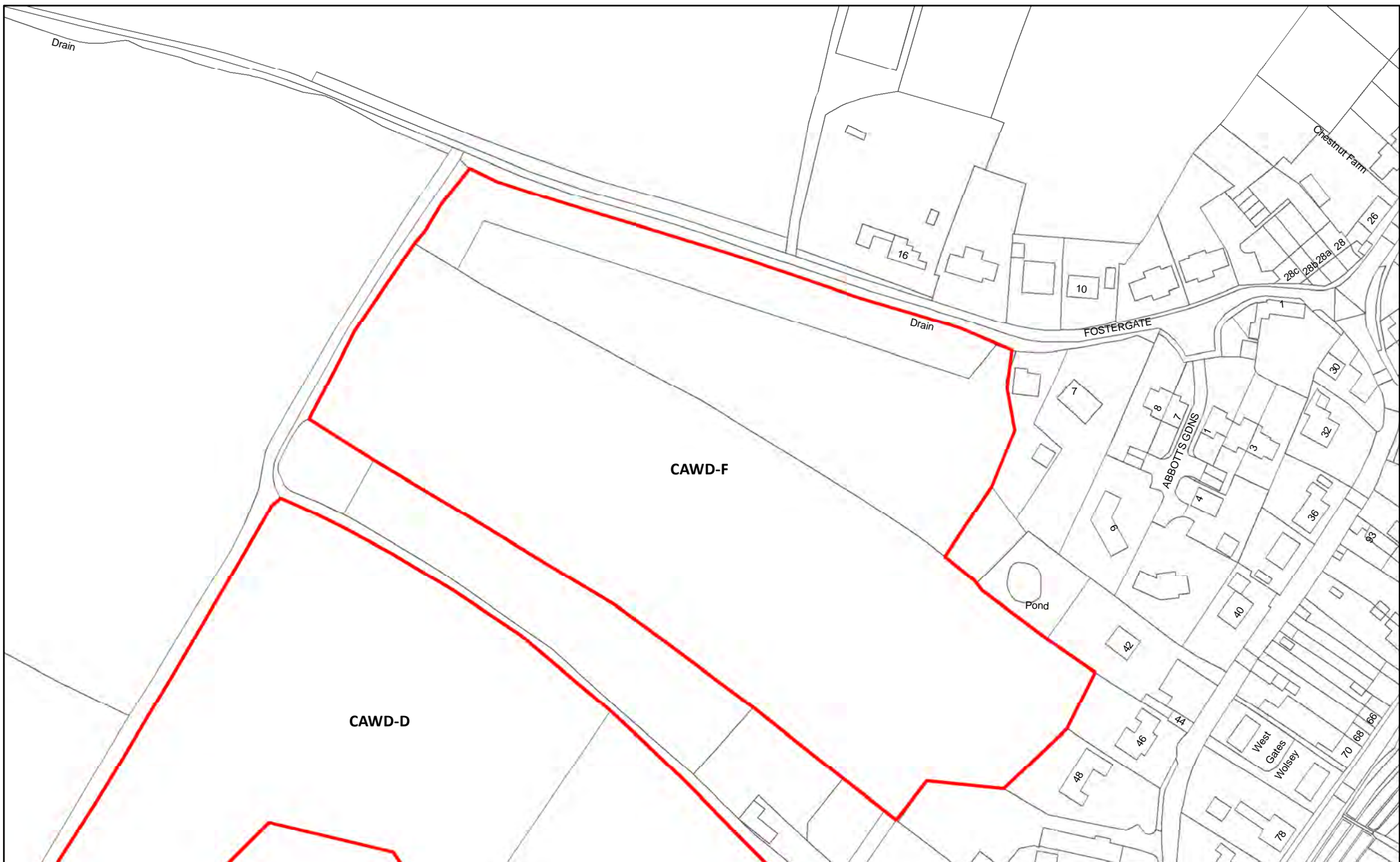


CAWD-E Land between 61 and Wistowgate House, Wistowgate, Cawood



Reproduced from the Ordnance Survey mapping with the permission of the controller of Her Majesty's Stationary Office.  
©Crown Copyright. Unauthorised reproduction infringes crown copyright and may lead to prosecution or civil proceedings. Selby District Council 100018656





CAWD-F Land south of Fostergate, Cawood

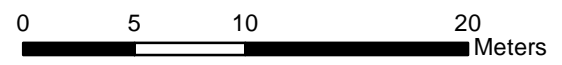


Reproduced from the Ordnance Survey mapping with the permission of the controller of Her Majesty's Stationary Office. ©Crown Copyright. Unauthorised reproduction infringes crown copyright and may lead to prosecution or civil proceedings. Selby District Council 100018656



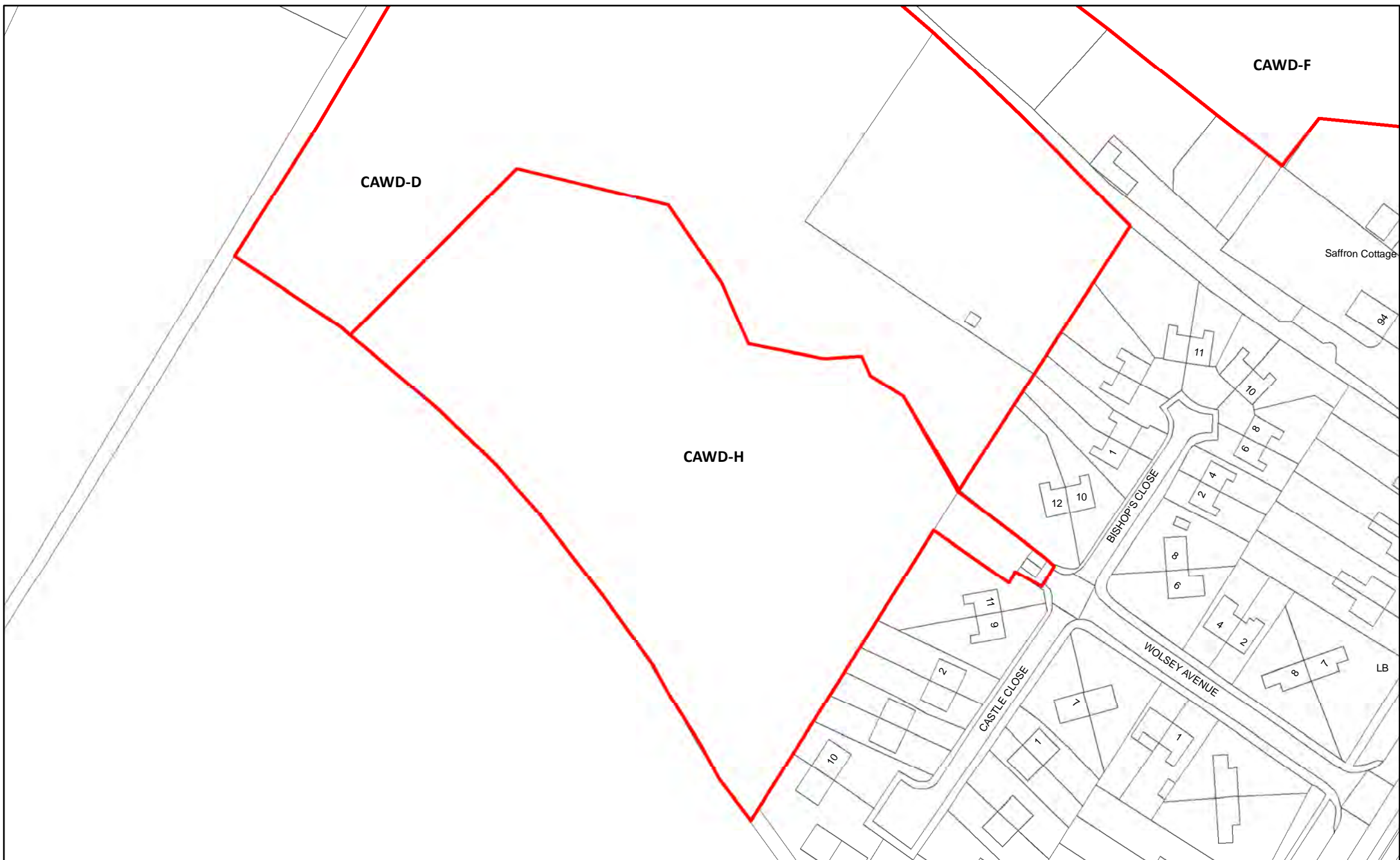


CAWD-G Cawood Methodist Church, Sherburn Street, Cawood



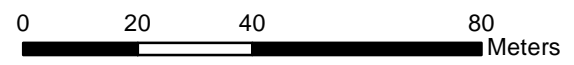
Reproduced from the Ordnance Survey mapping with the permission of the controller of Her Majesty's Stationary Office. ©Crown Copyright. Unauthorised reproduction infringes crown copyright and may lead to prosecution or civil proceedings. Selby District Council 100018656





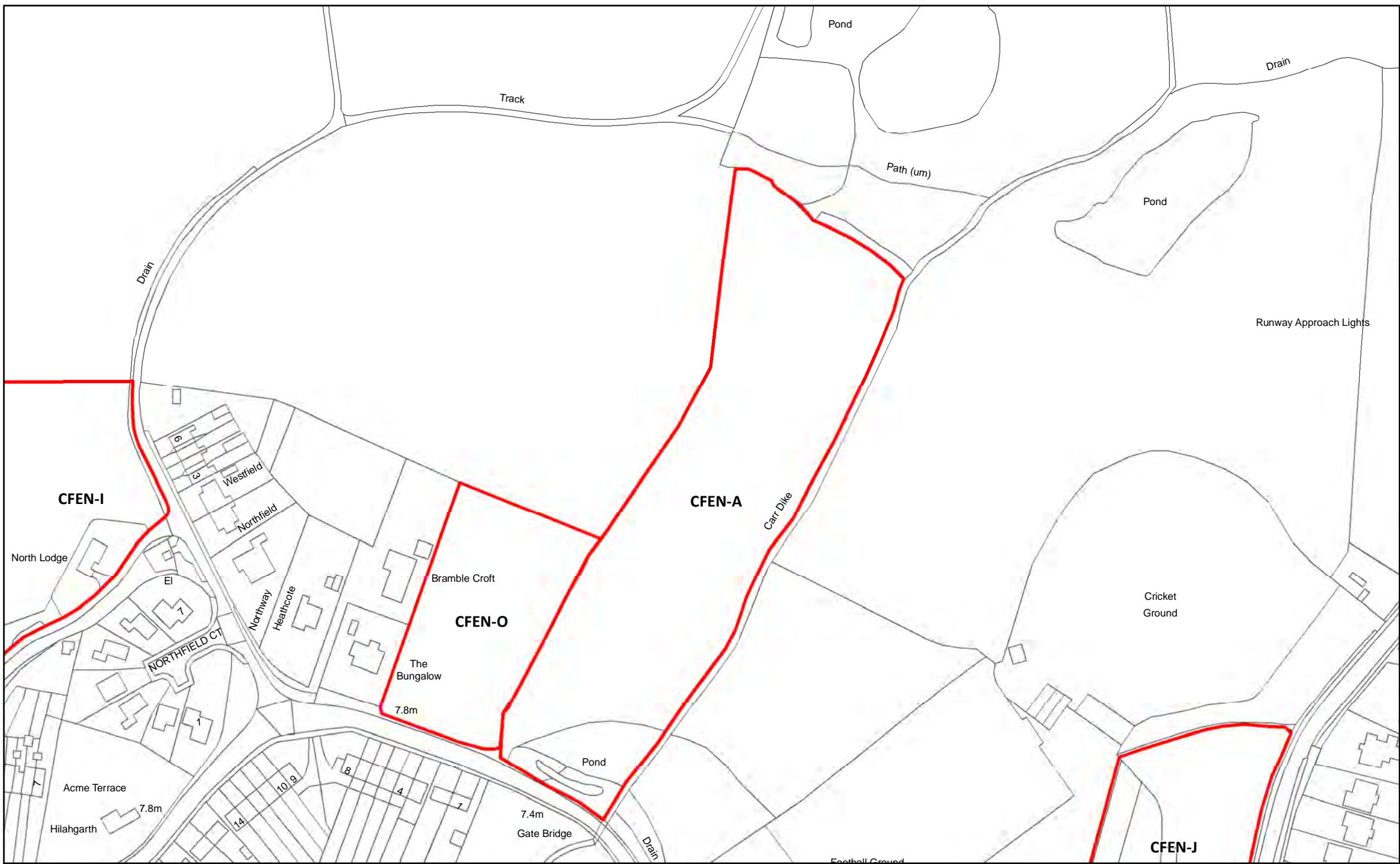
CAWD-H Land off Castle Close, Cawood

189

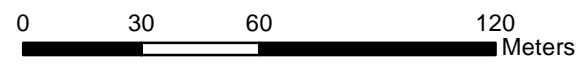


Reproduced from the Ordnance Survey mapping with the permission of the controller of Her Majesty's Stationary Office.  
©Crown Copyright. Unauthorised reproduction infringes crown copyright and may lead to prosecution or civil proceedings. Selby District Council 100018656



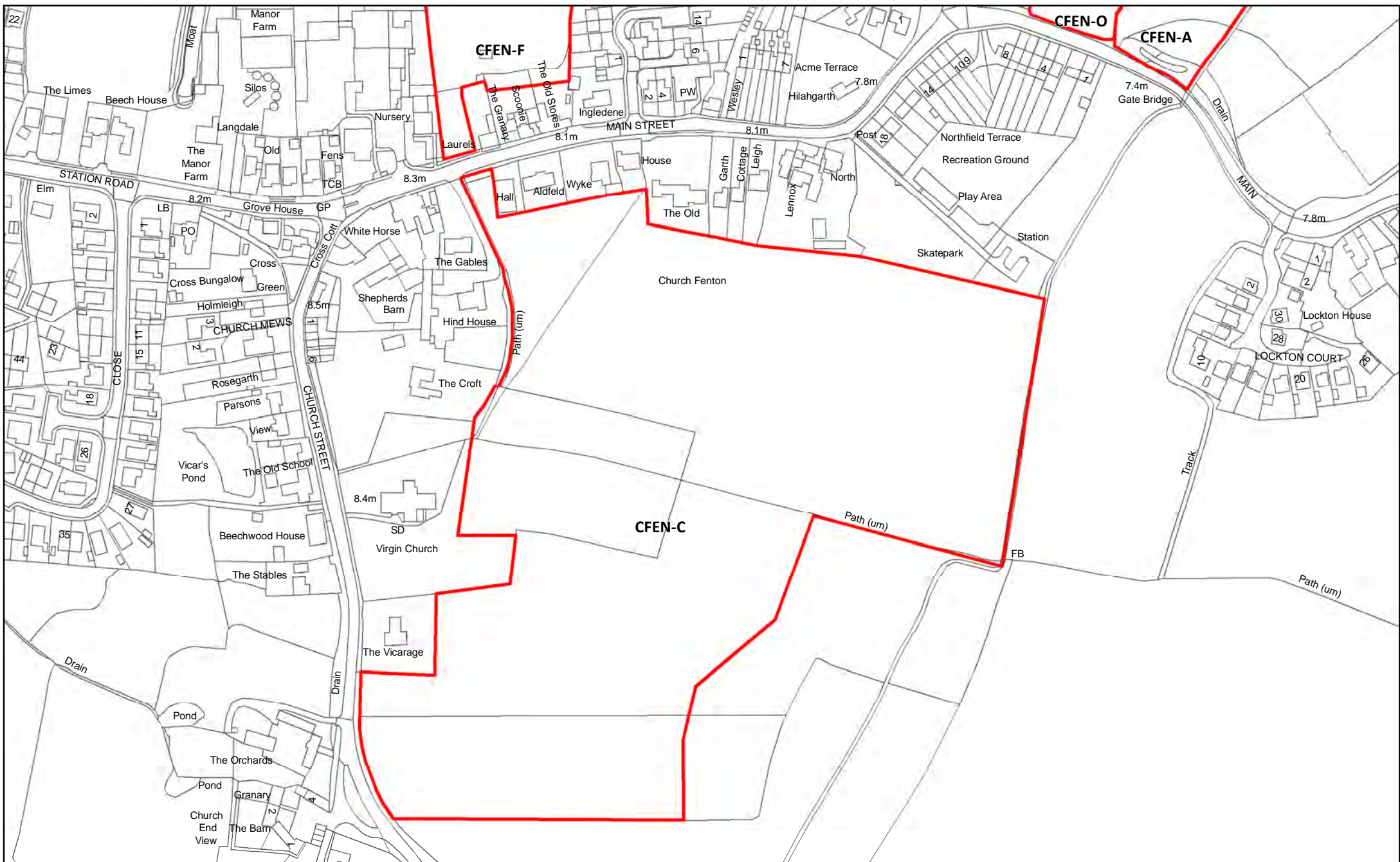


CFEN-A Land North of Gate Bridge, Main Street, Church Fenton



Reproduced from the Ordnance Survey mapping with the permission of the controller of Her Majesty's Stationary Office.  
 ©Crown Copyright. Unauthorised reproduction infringes crown copyright and may lead to prosecution or civil proceedings. Selby District Council 100018656



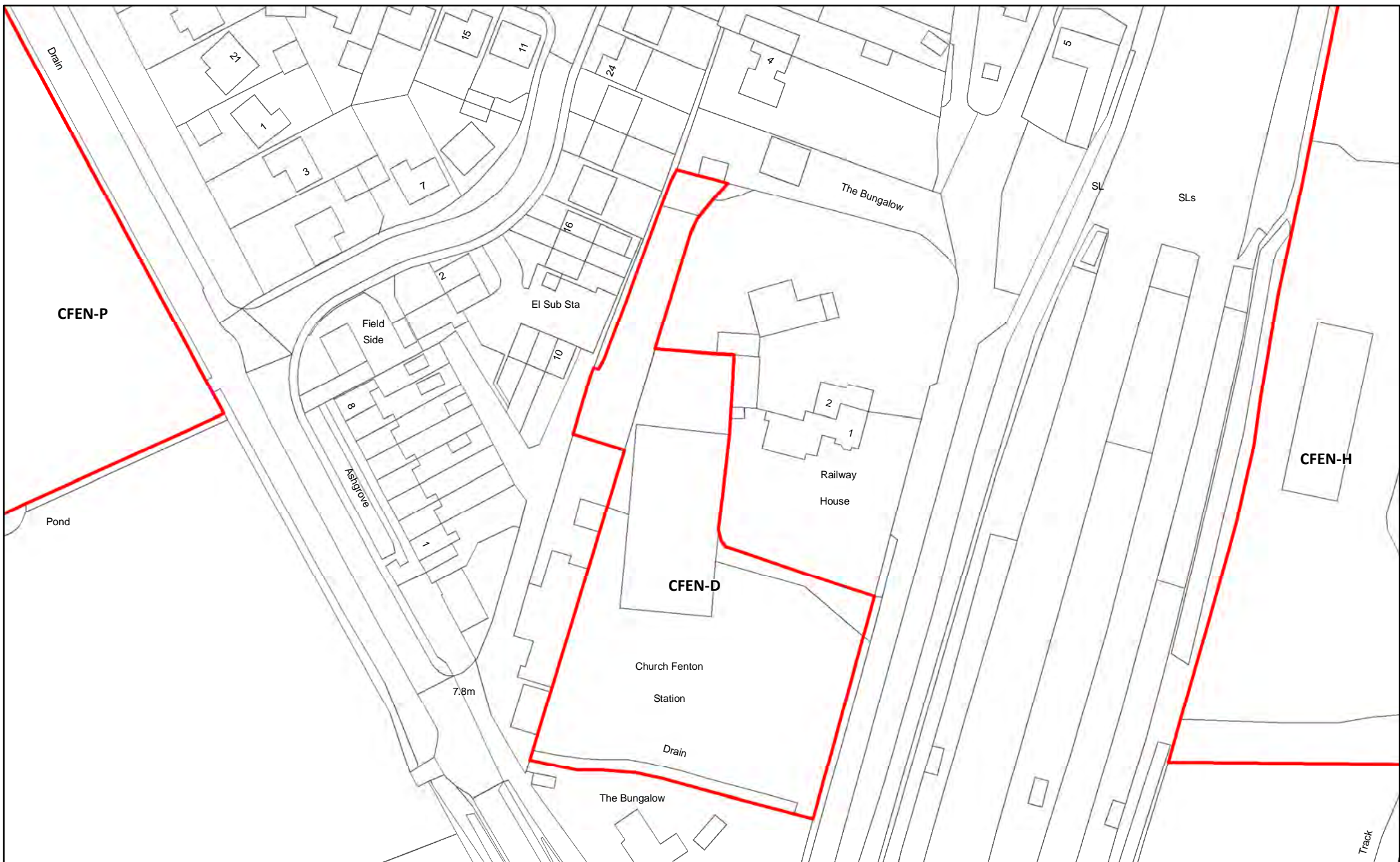


CFEN-C Land East of Church Street, Church Fenton



Reproduced from the Ordnance Survey mapping with the permission of the controller of Her Majesty's Stationary Office. ©Crown Copyright. Unauthorised reproduction infringes crown copyright and may lead to prosecution or civil proceedings. Selby District Council 100018656





CFEN-D Land South of Sandwath Drive, Church Fenton

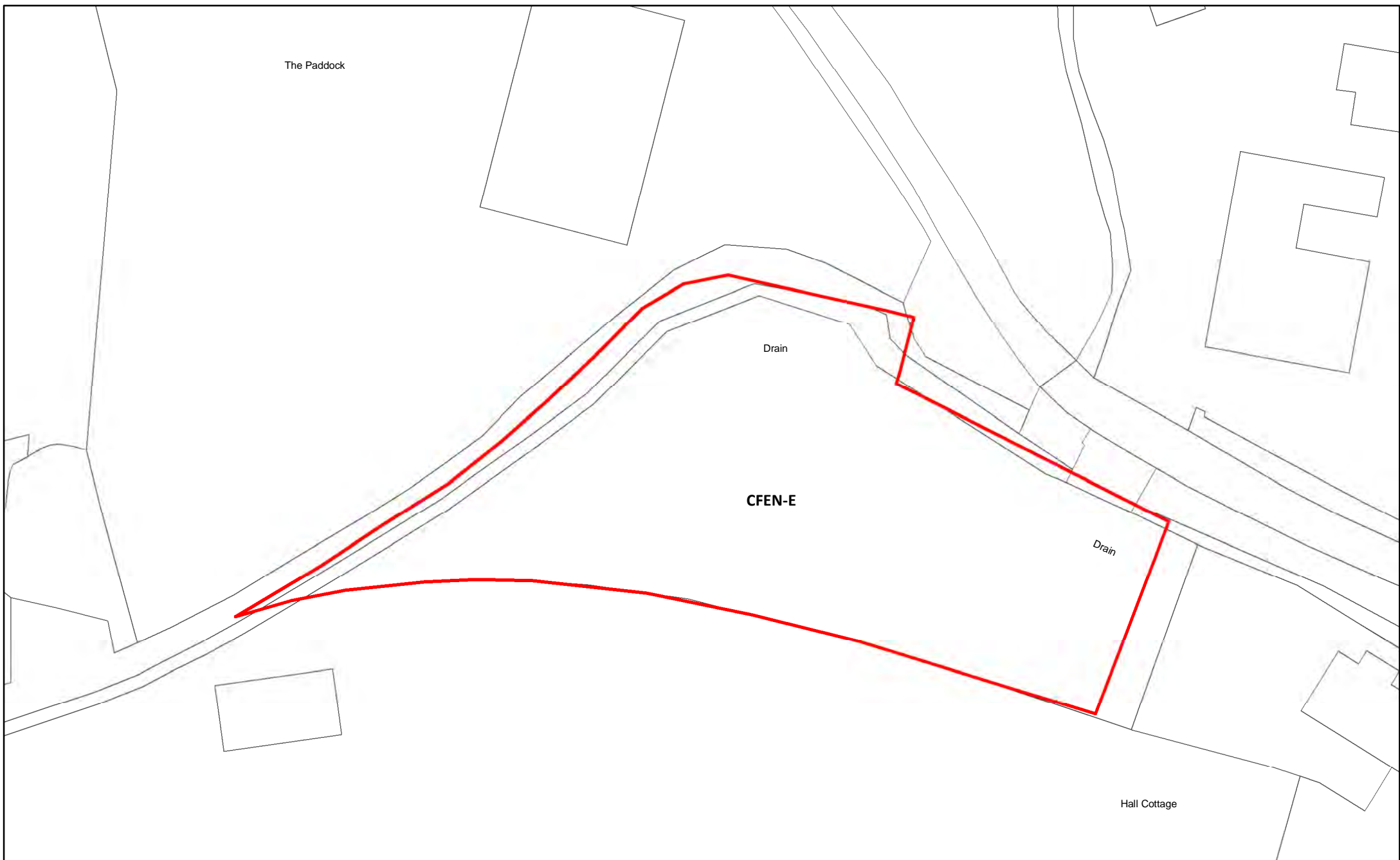
192



Reproduced from the Ordnance Survey mapping with the permission of the controller of Her Majesty's Stationary Office.  
 ©Crown Copyright. Unauthorised reproduction infringes crown copyright and may lead to prosecution or civil proceedings. Selby District Council 100018656

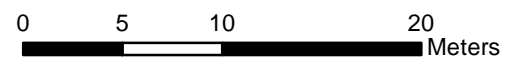






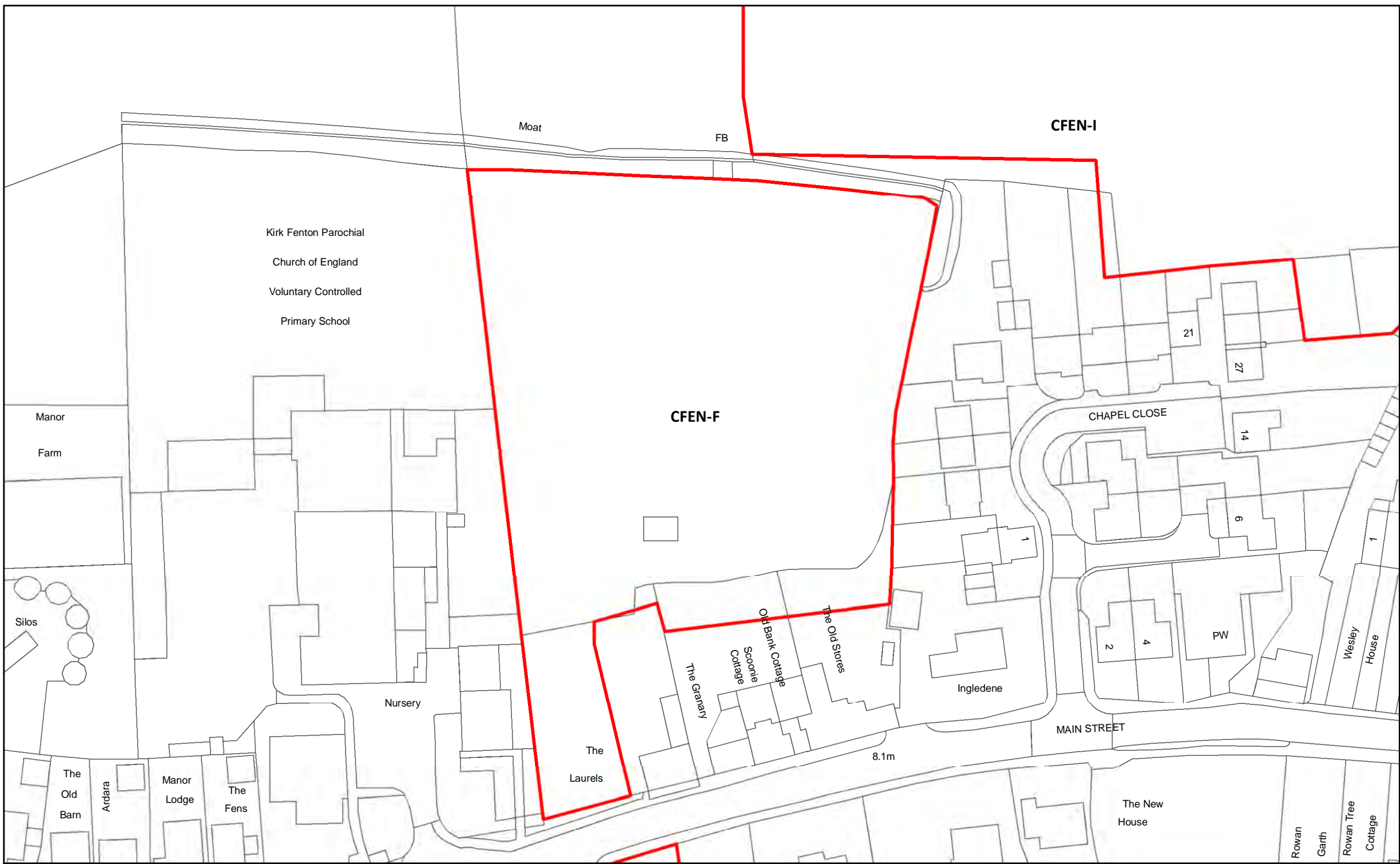
CFEN-E Land south of Hall Lane, Church Fenton

193

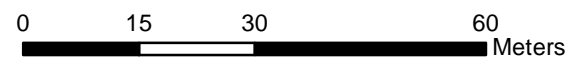


Reproduced from the Ordnance Survey mapping with the permission of the controller of Her Majesty's Stationary Office.  
©Crown Copyright. Unauthorised reproduction infringes crown copyright and may lead to prosecution or civil proceedings. Selby District Council 100018656

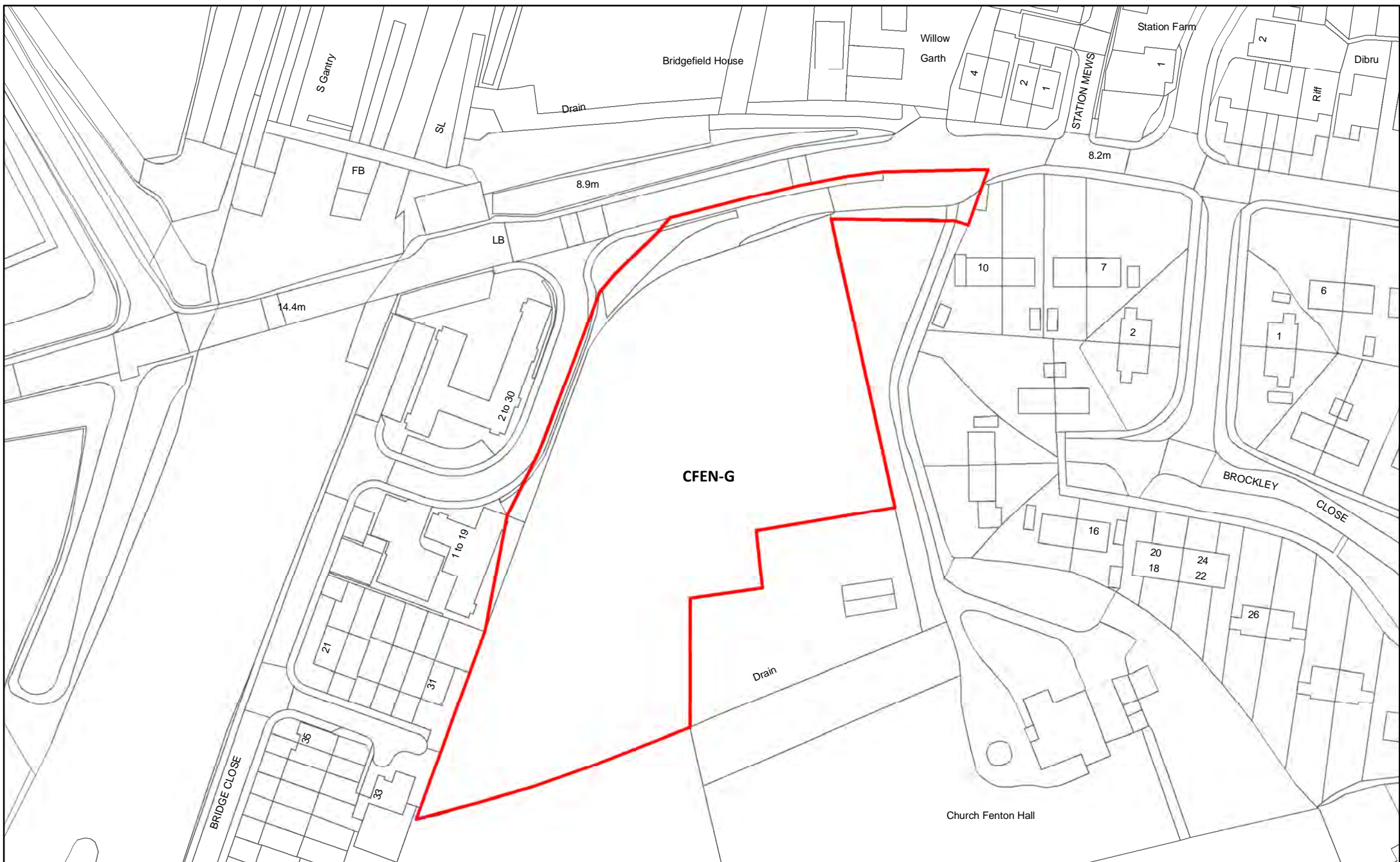




CFEN-F Land rear of Kirk Fenton Primary School, Church Fenton



Reproduced from the Ordnance Survey mapping with the permission of the controller of Her Majesty's Stationary Office.  
 ©Crown Copyright. Unauthorised reproduction infringes crown copyright and may lead to prosecution or civil proceedings. Selby District Council 100018656

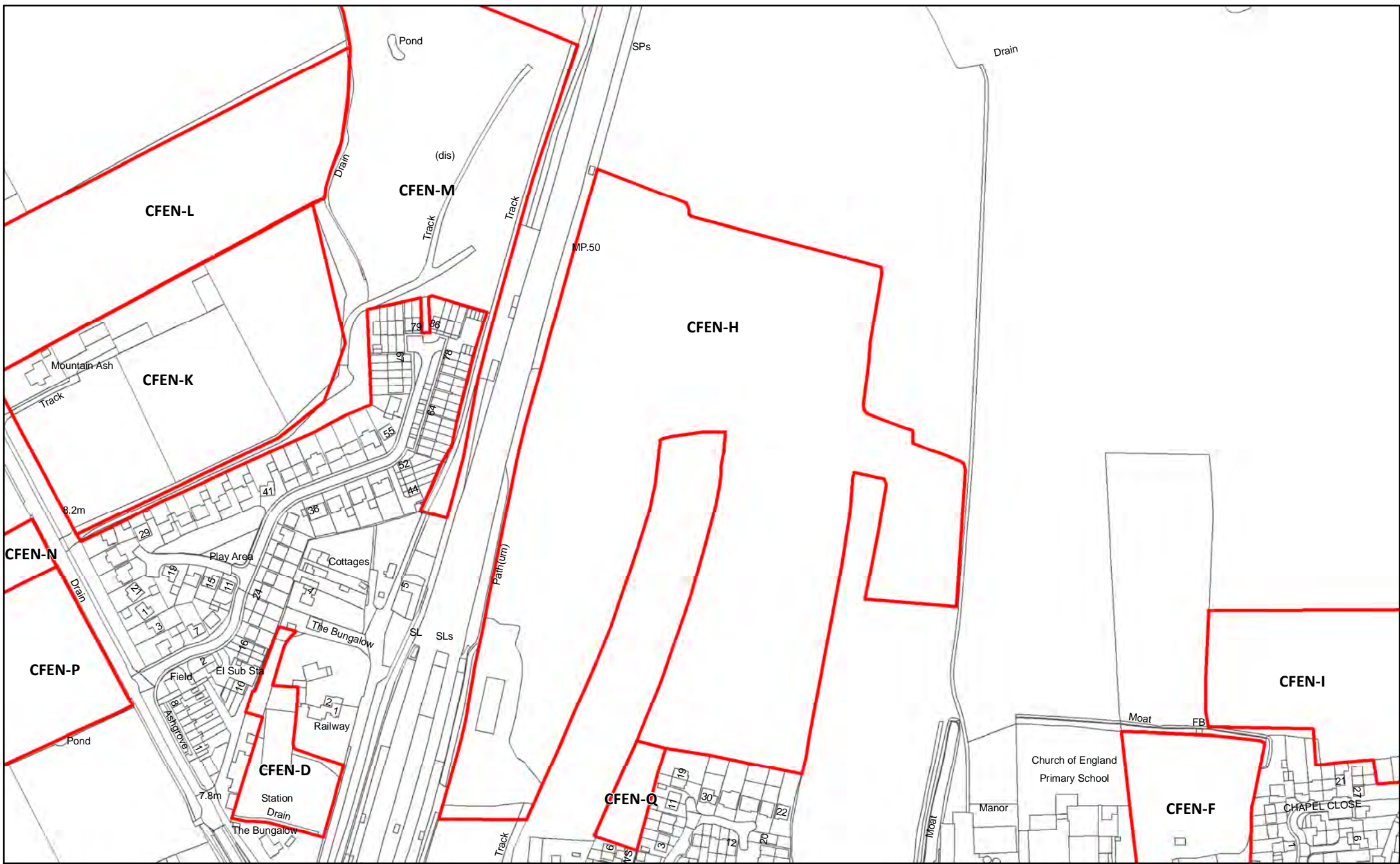


CFEN-G Land east of Bridge Close, Church Fenton

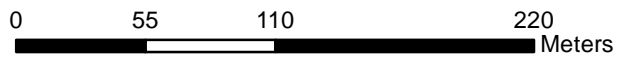


Reproduced from the Ordnance Survey mapping with the permission of the controller of Her Majesty's Stationary Office.  
 ©Crown Copyright. Unauthorised reproduction infringes crown copyright and may lead to prosecution or civil proceedings. Selby District Council 100018656



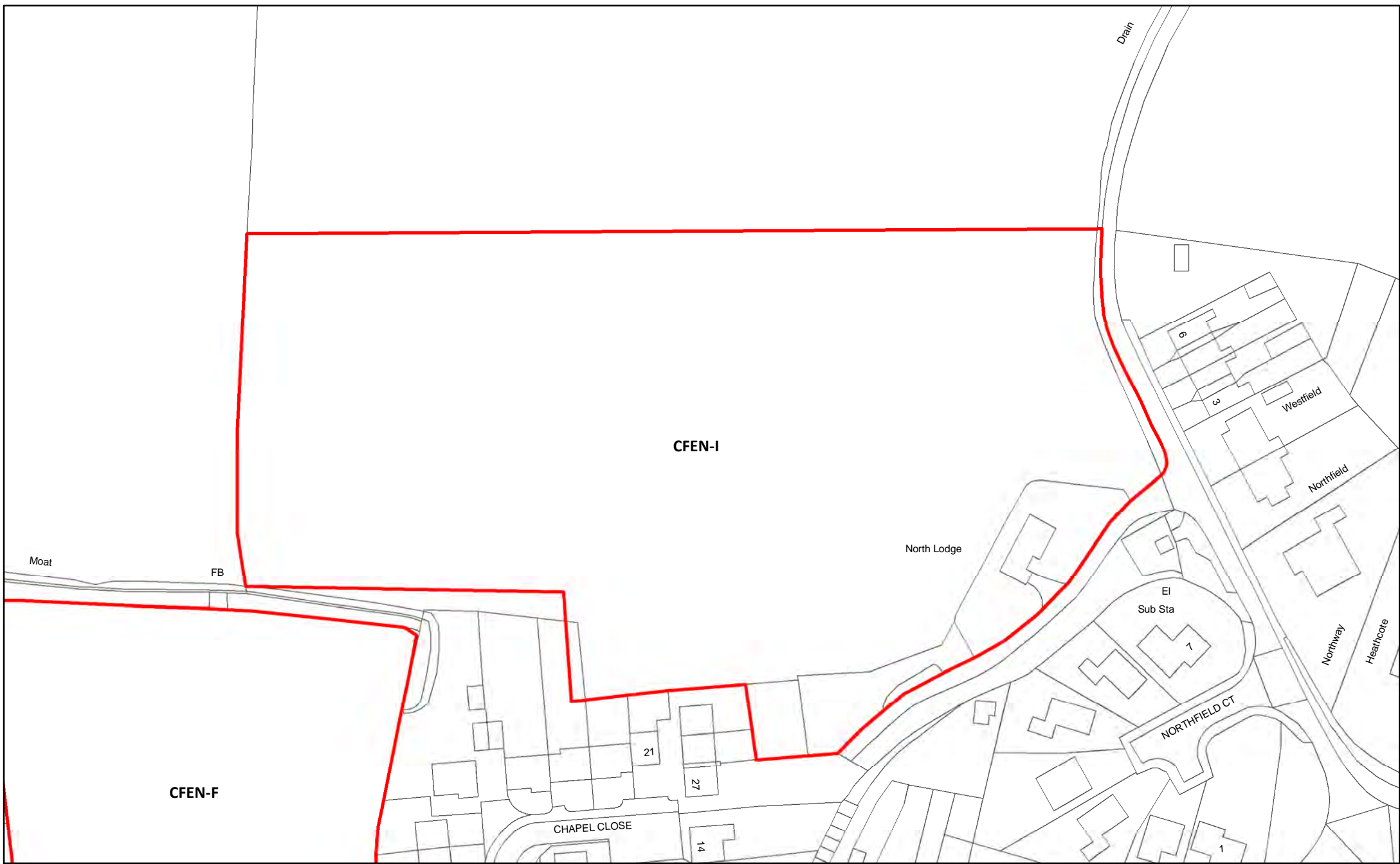


CFEN-H Land North of Station Road, Church Fenton

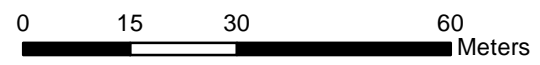


Reproduced from the Ordnance Survey mapping with the permission of the controller of Her Majesty's Stationary Office.  
 ©Crown Copyright. Unauthorised reproduction infringes crown copyright and may lead to prosecution or civil proceedings. Selby District Council 100018656



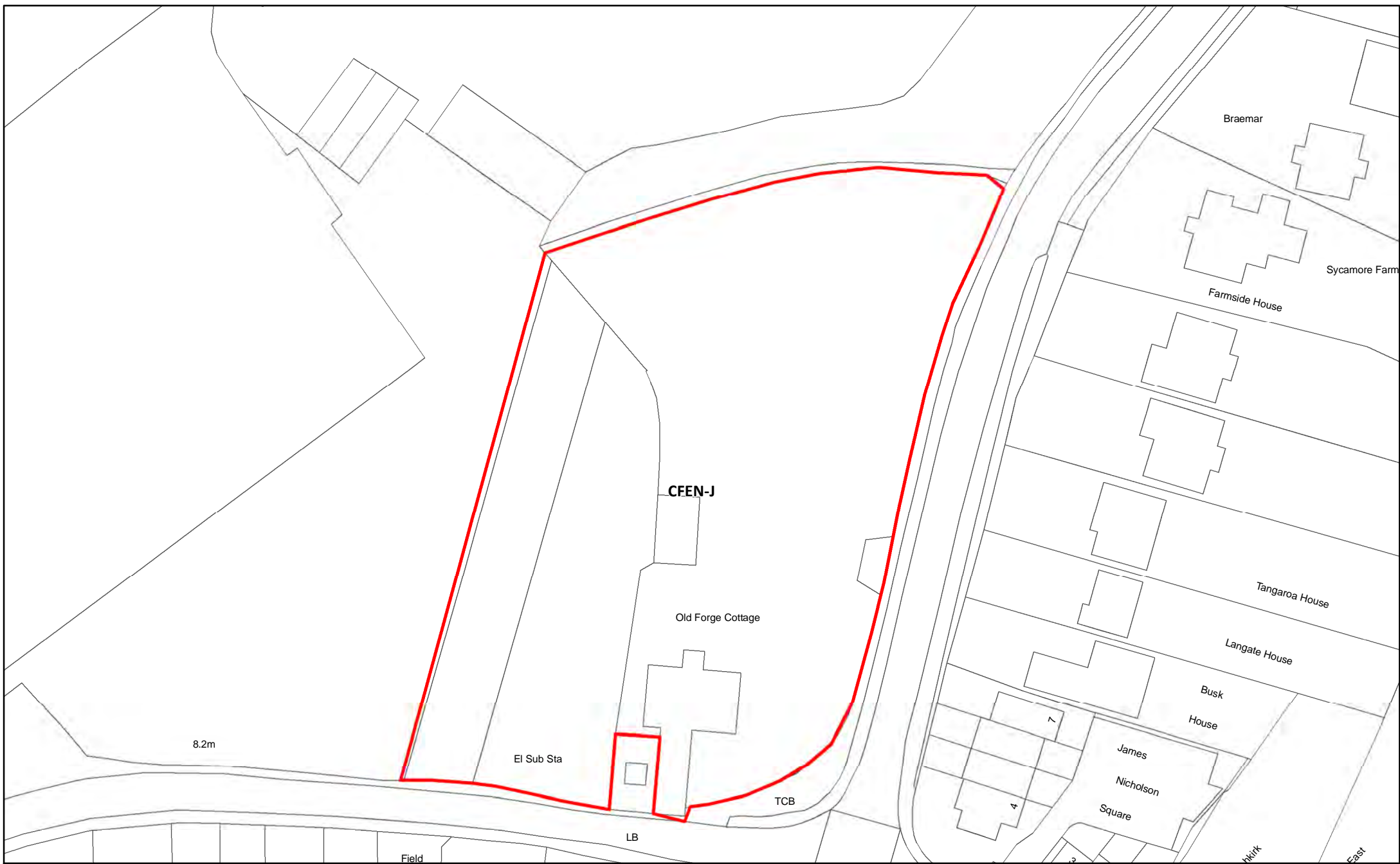


CFEN-I Land West of Northfield Lane, Church Fenton




Reproduced from the Ordnance Survey mapping with the permission of the controller of Her Majesty's Stationary Office.  
©Crown Copyright. Unauthorised reproduction infringes crown copyright and may lead to prosecution or civil proceedings. Selby District Council 100018656





CFEN-J Land west of Busk lane, Church Fenton



Reproduced from the Ordnance Survey mapping with the permission of the controller of Her Majesty's Stationary Office. ©Crown Copyright. Unauthorised reproduction infringes crown copyright and may lead to prosecution or civil proceedings. Selby District Council 100018656



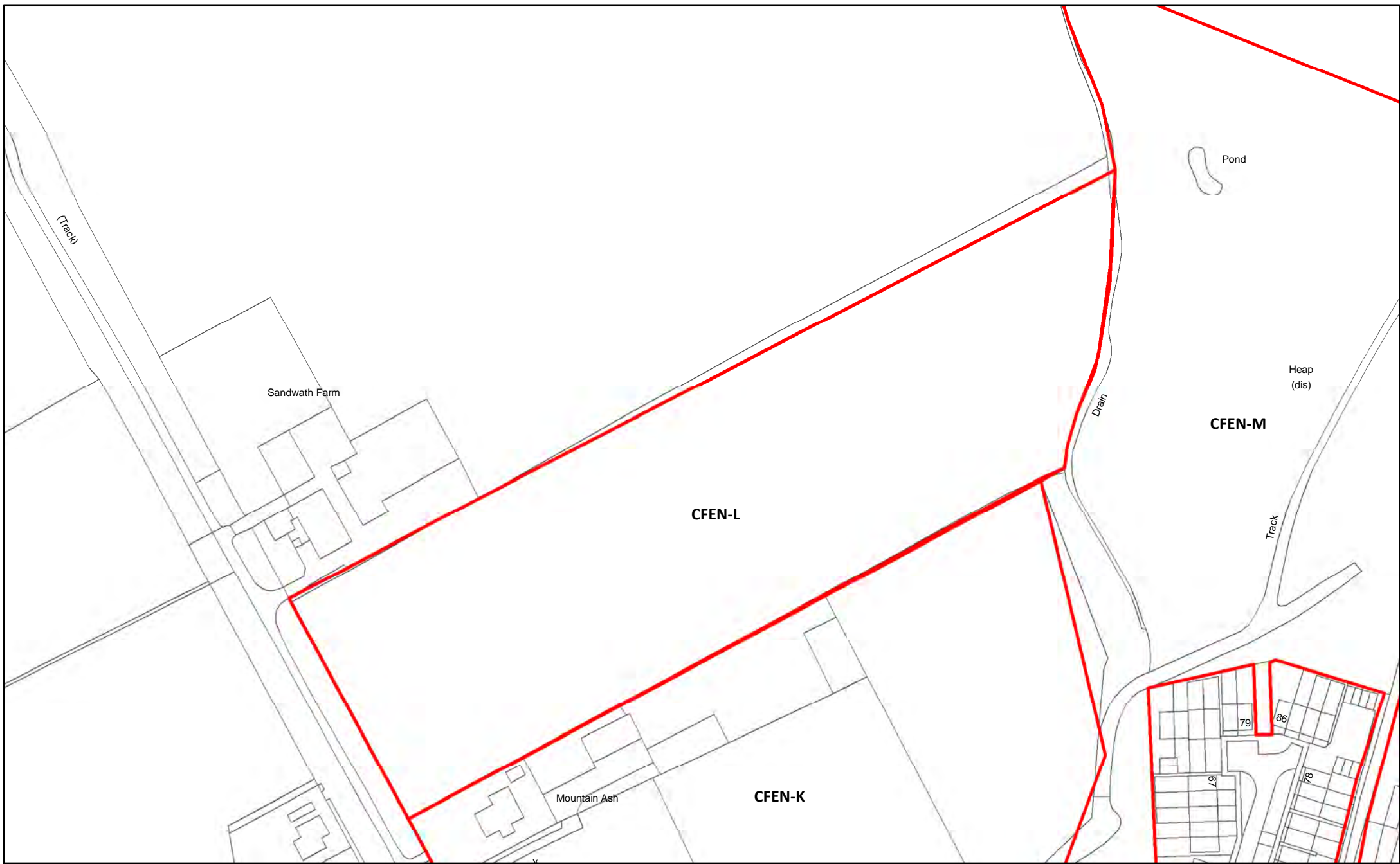


CFEN-K Land at Mountain Ash, Sandwath Lane



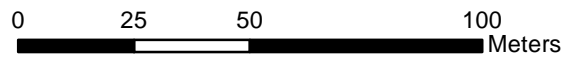
Reproduced from the Ordnance Survey mapping with the permission of the controller of Her Majesty's Stationary Office. ©Crown Copyright. Unauthorised reproduction infringes crown copyright and may lead to prosecution or civil proceedings. Selby District Council 100018656





CFEN-L Land south of Sandwath Farm

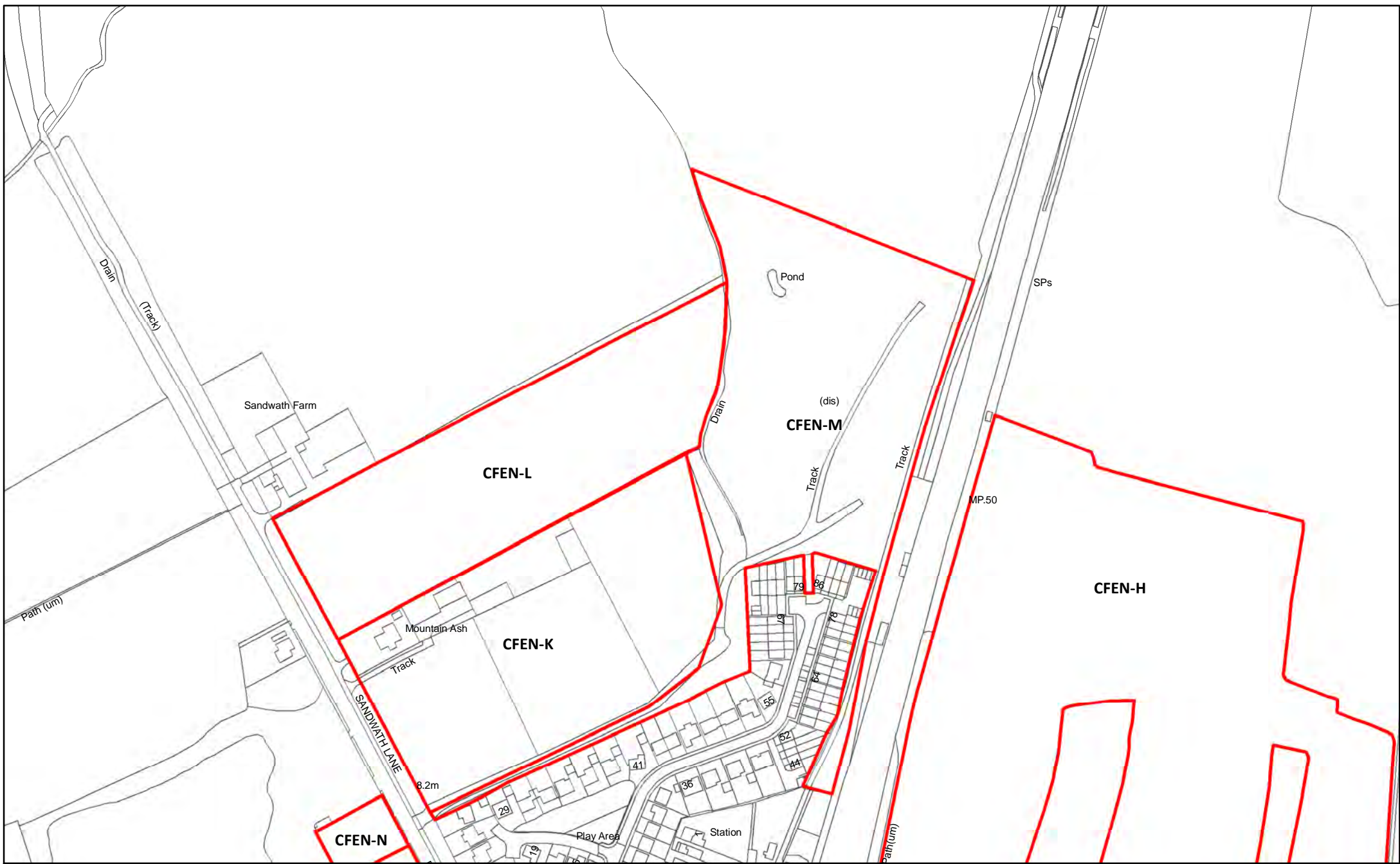
200



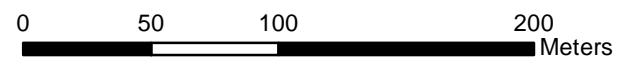
Reproduced from the Ordnance Survey mapping with the permission of the controller of Her Majesty's Stationary Office.  
©Crown Copyright. Unauthorised reproduction infringes crown copyright and may lead to prosecution or civil proceedings. Selby District Council 100018656







CFEN-M Land North of Sandwath Drive



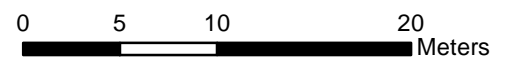
Reproduced from the Ordnance Survey mapping with the permission of the controller of Her Majesty's Stationary Office. ©Crown Copyright. Unauthorised reproduction infringes crown copyright and may lead to prosecution or civil proceedings. Selby District Council 100018656





CFEN-N Land west of Sandwath Lane, Church Fenton

202




Reproduced from the Ordnance Survey mapping with the permission of the controller of Her Majesty's Stationary Office.  
©Crown Copyright. Unauthorised reproduction infringes crown copyright and may lead to prosecution or civil proceedings. Selby District Council 100018656





CFEN-O Land north of Main Street, Church Fenton

203

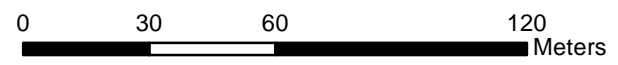


Reproduced from the Ordnance Survey mapping with the permission of the controller of Her Majesty's Stationary Office. ©Crown Copyright. Unauthorised reproduction infringes crown copyright and may lead to prosecution or civil proceedings. Selby District Council 100018656



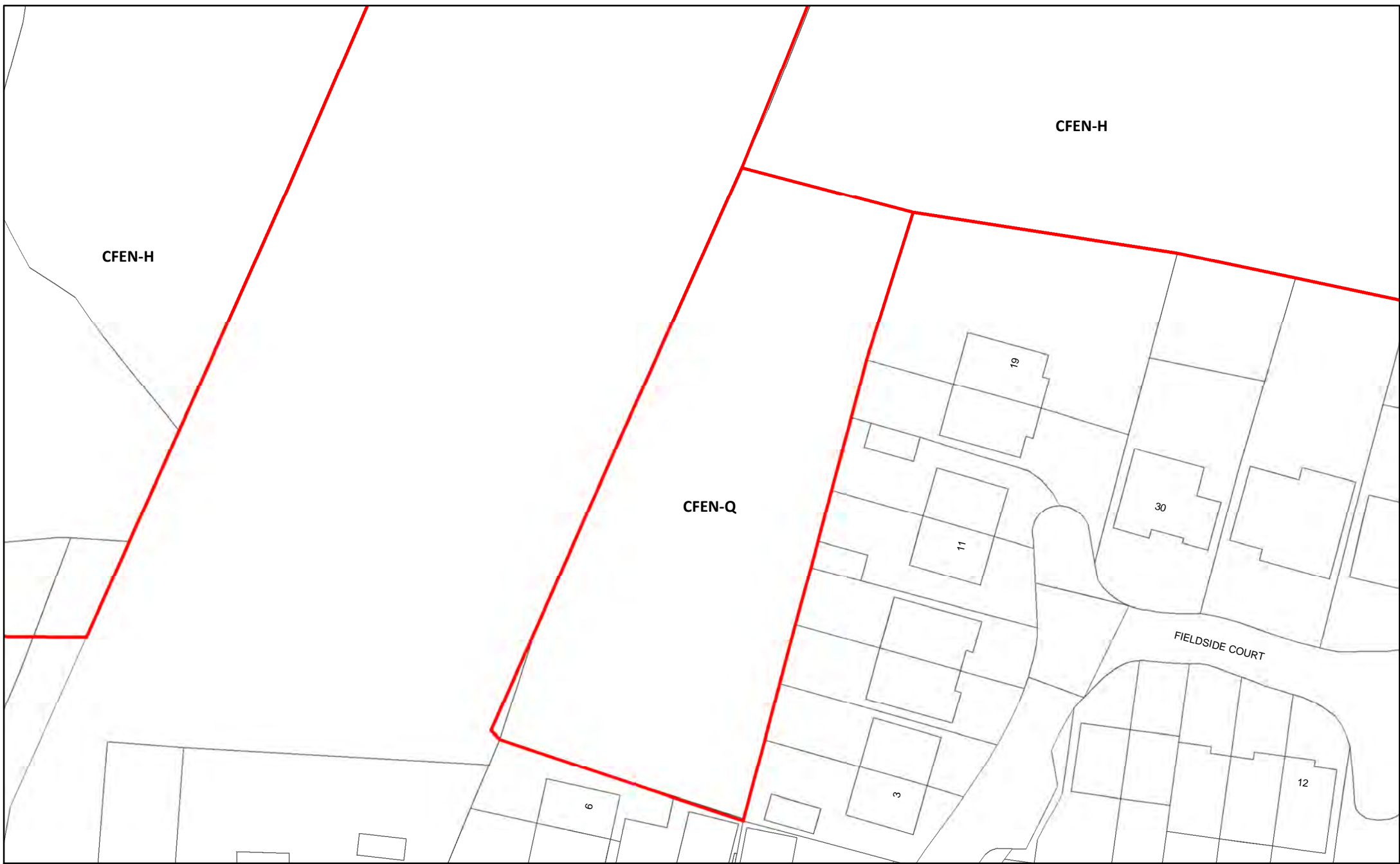


CFEN-P Land west of Sandwath Lane, Church Fenton




Reproduced from the Ordnance Survey mapping with the permission of the controller of Her Majesty's Stationary Office. ©Crown Copyright. Unauthorised reproduction infringes crown copyright and may lead to prosecution or civil proceedings. Selby District Council 100018656





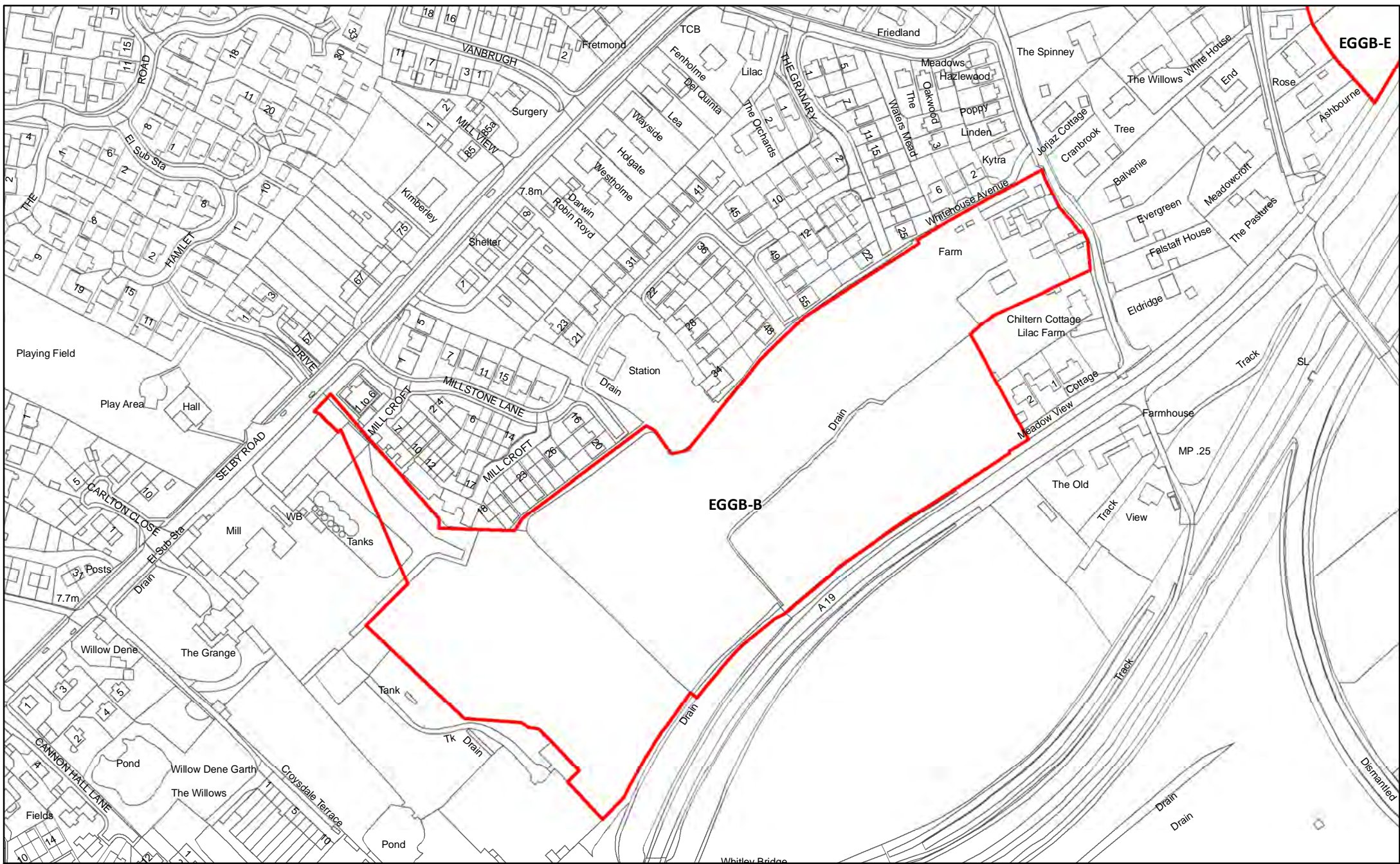
CFEN-Q Land adjacent to Station Mews, Church Fenton

205




Reproduced from the Ordnance Survey mapping with the permission of the controller of Her Majesty's Stationary Office.  
©Crown Copyright. Unauthorised reproduction infringes crown copyright and may lead to prosecution or civil proceedings. Selby District Council 100018656



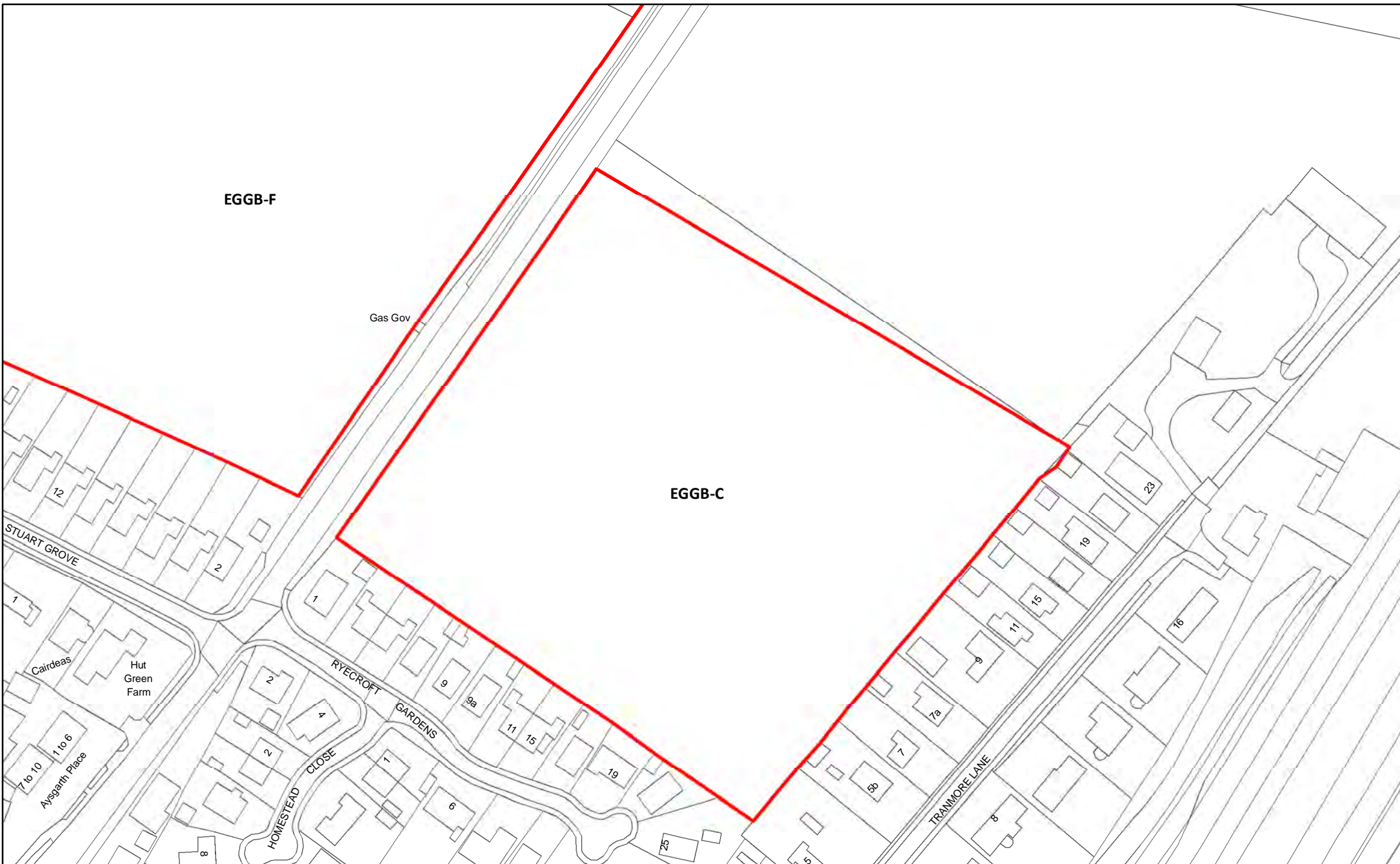


EGGB-B Land at Selby Road/Low Eggborough Road/A19, Eggborough



Reproduced from the Ordnance Survey mapping with the permission of the controller of Her Majesty's Stationary Office.  
 ©Crown Copyright. Unauthorised reproduction infringes crown copyright and may lead to prosecution or civil proceedings. Selby District Council 100018656



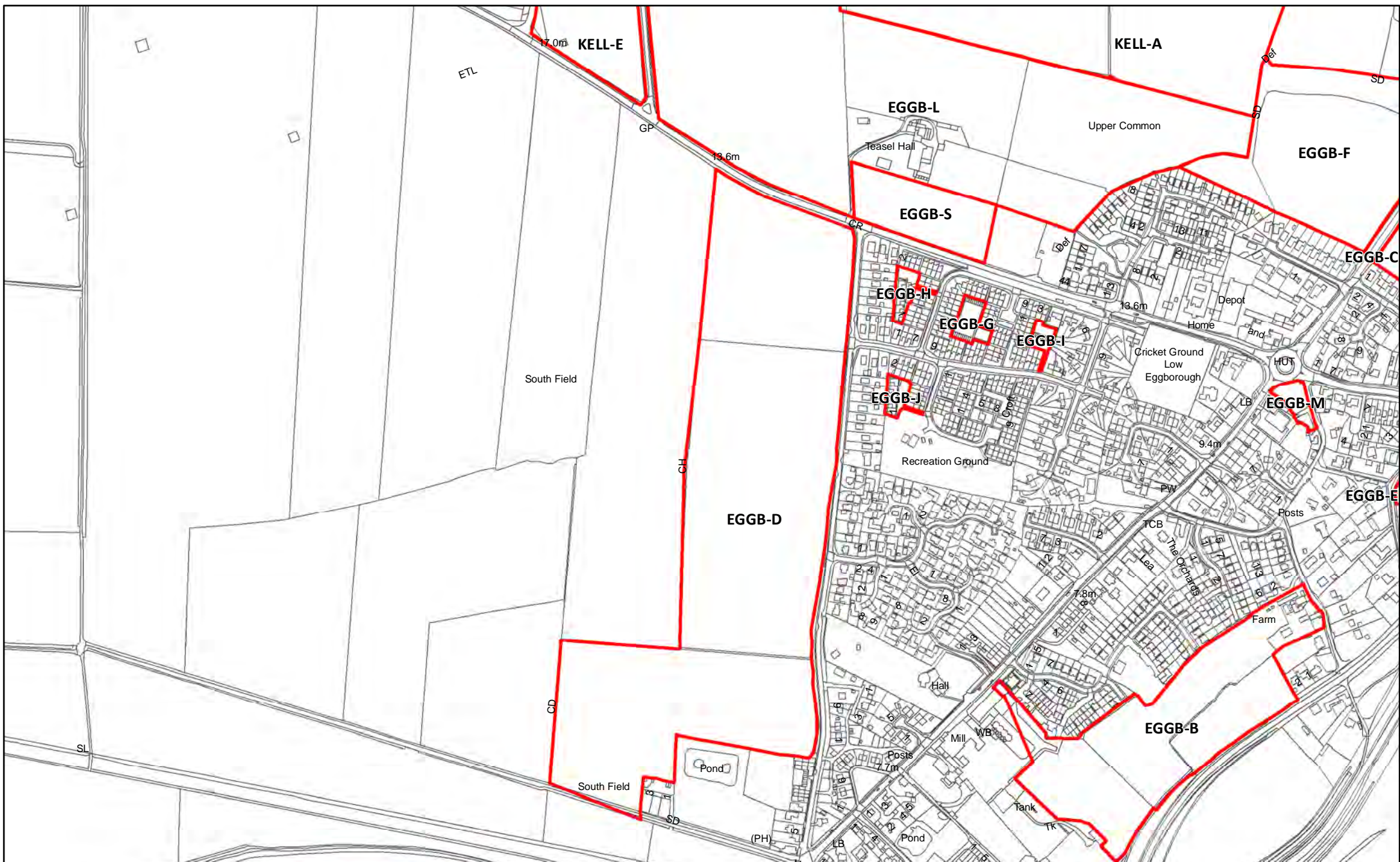


EGGB-C Land East of Selby Road, Eggborough

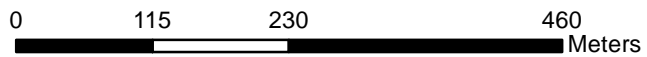


Reproduced from the Ordnance Survey mapping with the permission of the controller of Her Majesty's Stationary Office.  
©Crown Copyright. Unauthorised reproduction infringes crown copyright and may lead to prosecution or civil proceedings. Selby District Council 100018656





EGGB-D Land West of Kellington Lane, Eggborough



Reproduced from the Ordnance Survey mapping with the permission of the controller of Her Majesty's Stationary Office.  
 ©Crown Copyright. Unauthorised reproduction infringes crown copyright and may lead to prosecution or civil proceedings. Selby District Council 100018656





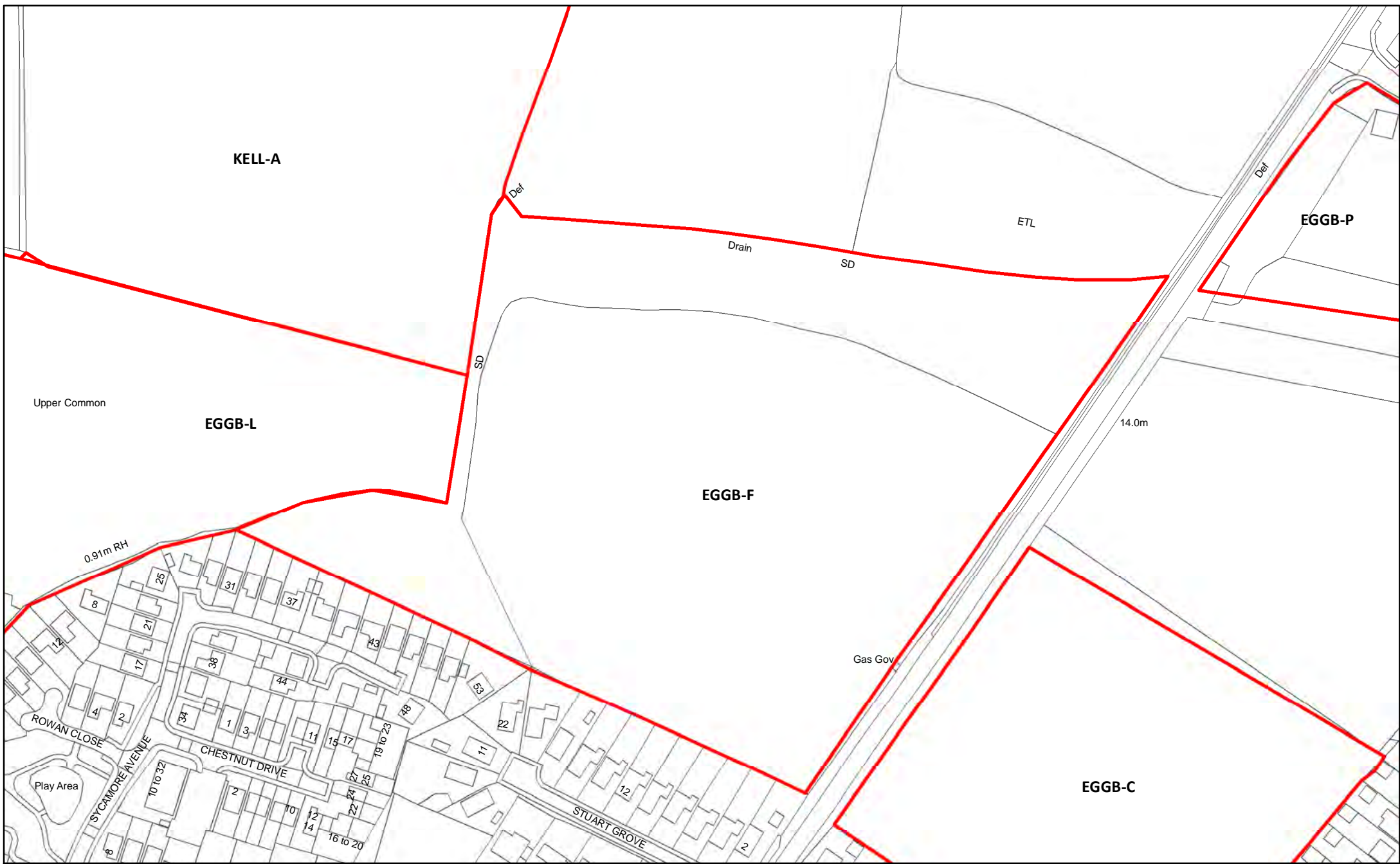


EGGB-E Land East of High Eggborough Lane, Eggborough 209

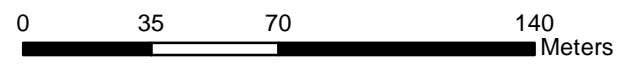


Reproduced from the Ordnance Survey mapping with the permission of the controller of Her Majesty's Stationary Office. ©Crown Copyright. Unauthorised reproduction infringes crown copyright and may lead to prosecution or civil proceedings. Selby District Council 100018656



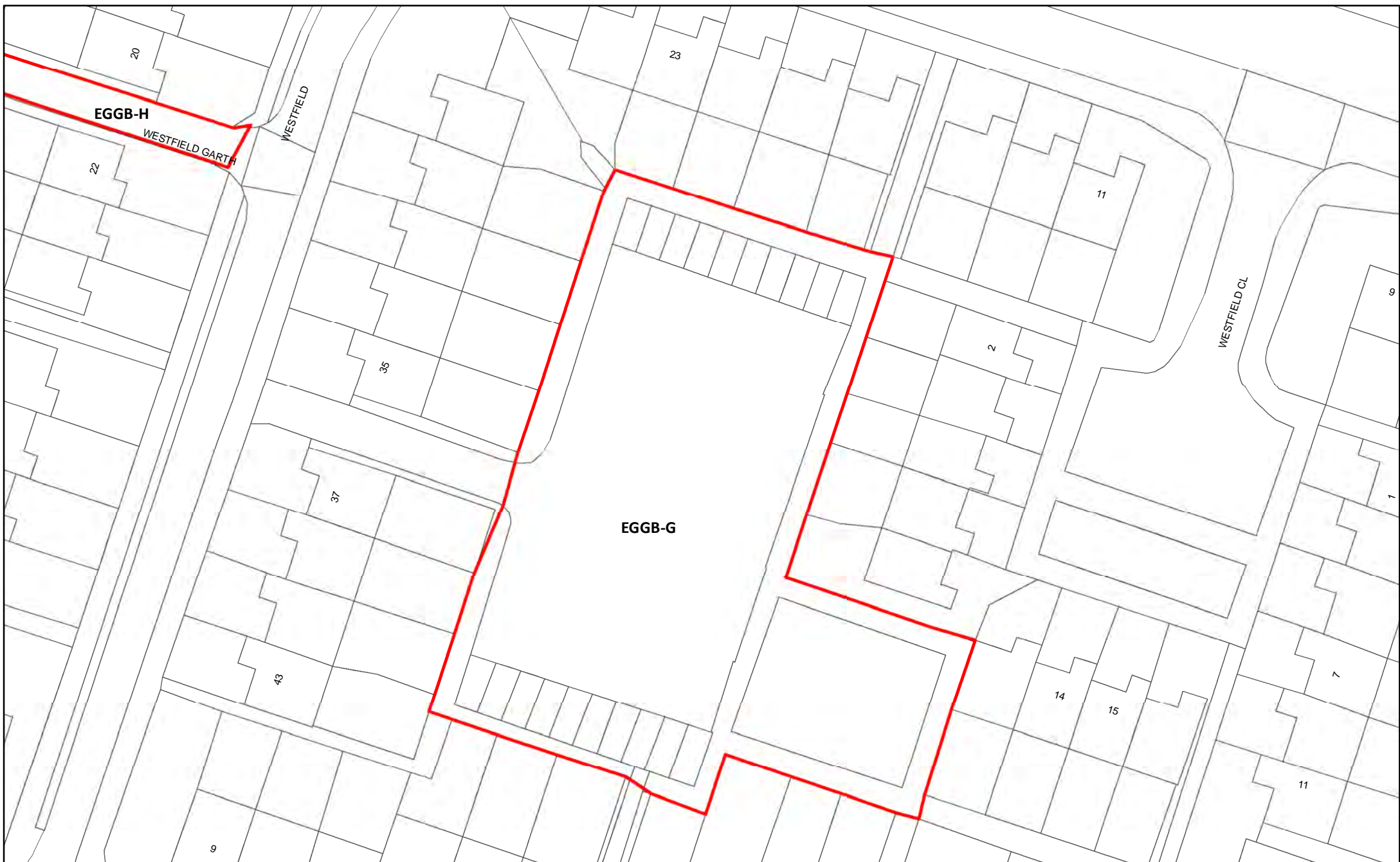


EGGB-F Land north of Stuart Grove, Eggborough

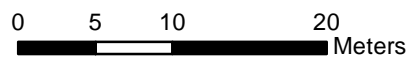


Reproduced from the Ordnance Survey mapping with the permission of the controller of Her Majesty's Stationary Office.  
 ©Crown Copyright. Unauthorised reproduction infringes crown copyright and may lead to prosecution or civil proceedings. Selby District Council 100018656



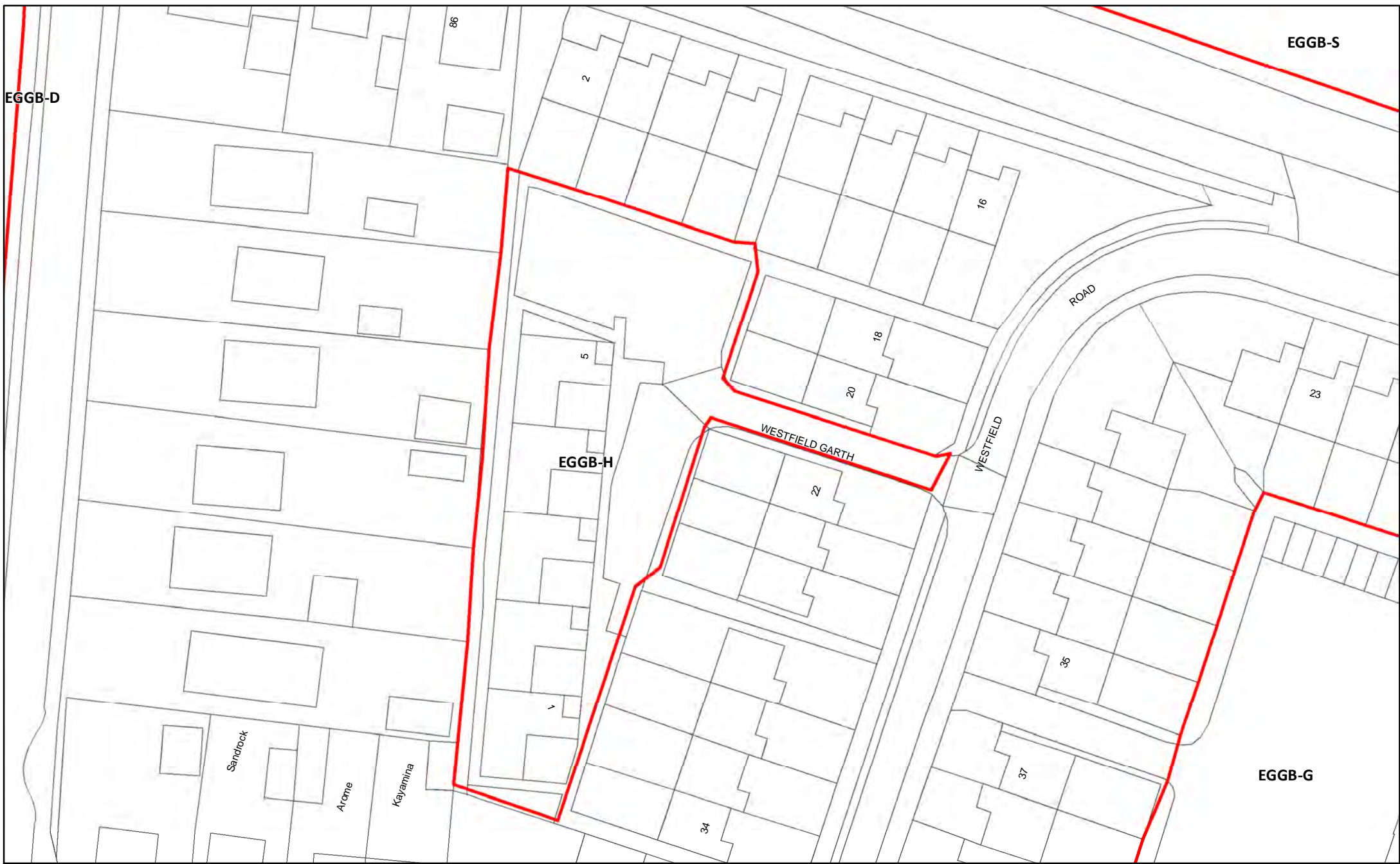


EGGB-G and at Westfield Avenue Garages B, Eggborough



Reproduced from the Ordnance Survey mapping with the permission of the controller of Her Majesty's Stationary Office.  
©Crown Copyright. Unauthorised reproduction infringes crown copyright and may lead to prosecution or civil proceedings. Selby District Council 100018656



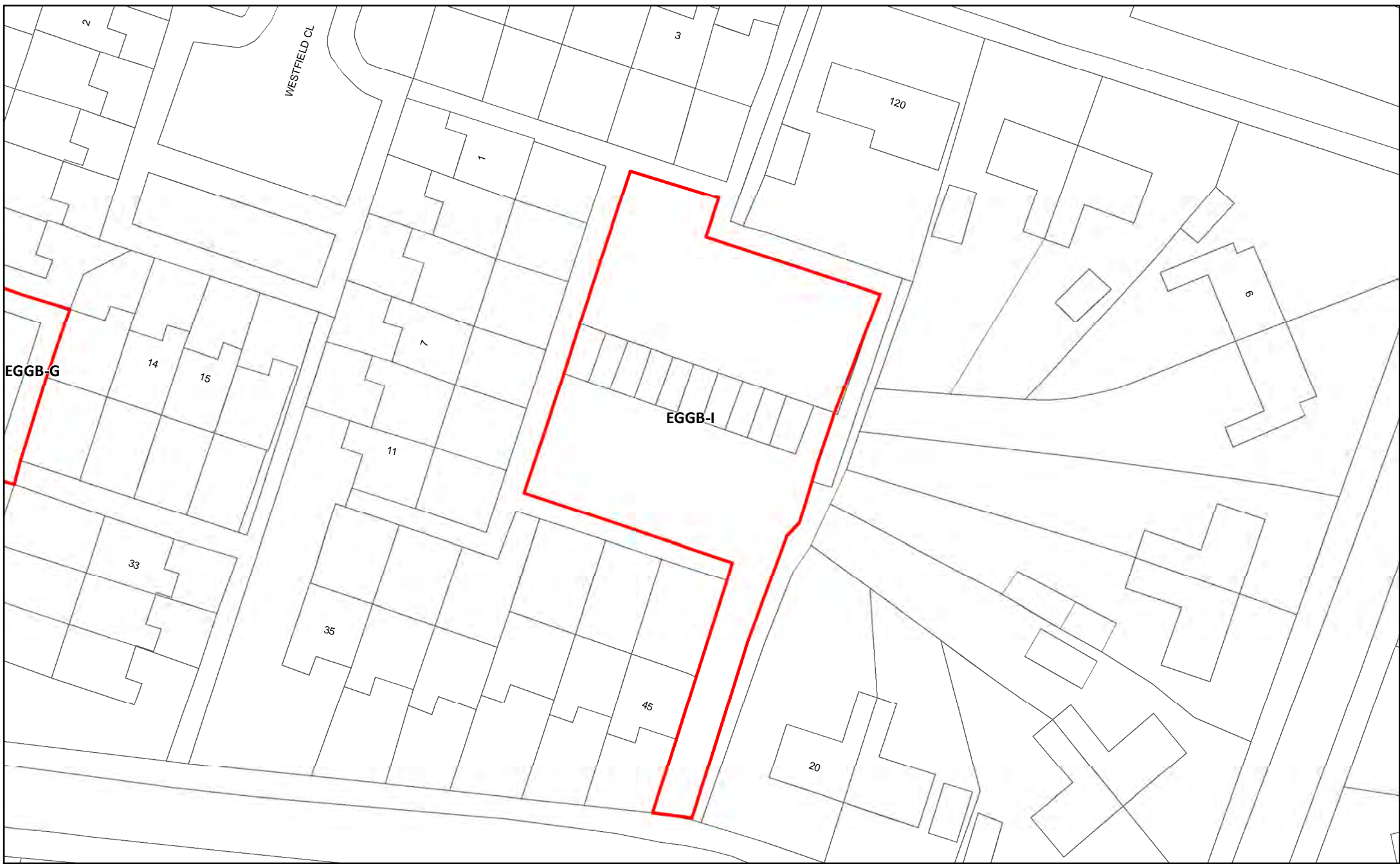


EGGB-H Land west of Westfield Road, Garages A, Eggborough

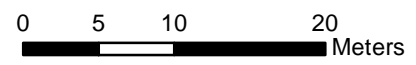


Reproduced from the Ordnance Survey mapping with the permission of the controller of Her Majesty's Stationary Office.  
©Crown Copyright. Unauthorised reproduction infringes crown copyright and may lead to prosecution or civil proceedings. Selby District Council 100018656





EGGB-I Land north of Westfield Avenue Garages C, Eggborough

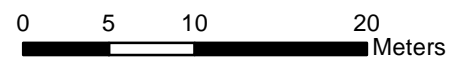


Reproduced from the Ordnance Survey mapping with the permission of the controller of Her Majesty's Stationary Office.  
©Crown Copyright. Unauthorised reproduction infringes crown copyright and may lead to prosecution or civil proceedings. Selby District Council 100018656



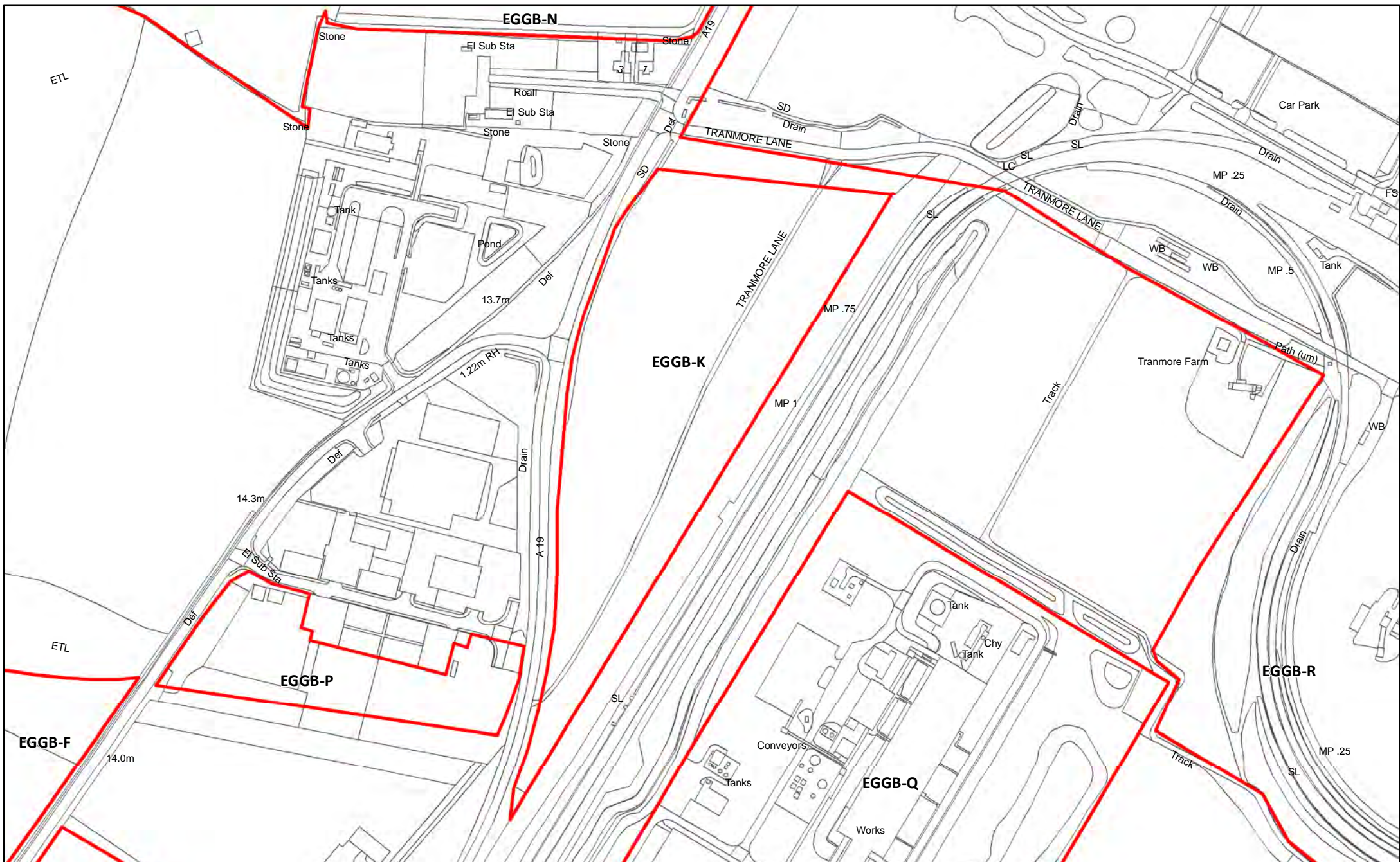


EGGB-J Land east of Kellington Lane Garages D, Eggborough




Reproduced from the Ordnance Survey mapping with the permission of the controller of Her Majesty's Stationary Office.  
©Crown Copyright. Unauthorised reproduction infringes crown copyright and may lead to prosecution or civil proceedings. Selby District Council 100018656



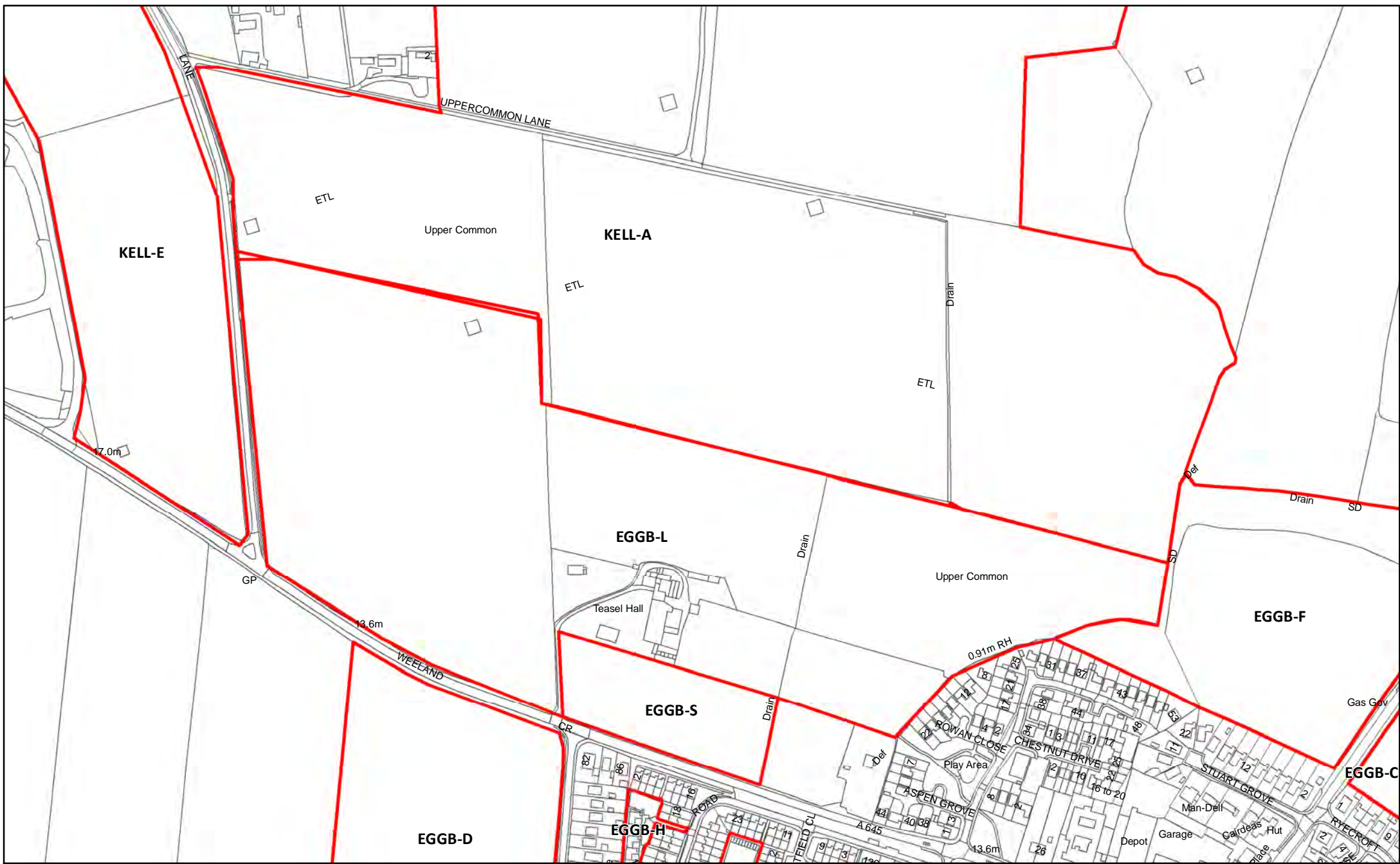


EGGB-K Land at Tranmore Lane, Eggborough




Reproduced from the Ordnance Survey mapping with the permission of the controller of Her Majesty's Stationary Office. ©Crown Copyright. Unauthorised reproduction infringes crown copyright and may lead to prosecution or civil proceedings. Selby District Council 100018656





EGGB-L Teasle Hall Farm

216



Reproduced from the Ordnance Survey mapping with the permission of the controller of Her Majesty's Stationary Office.  
 ©Crown Copyright. Unauthorised reproduction infringes crown copyright and may lead to prosecution or civil proceedings. Selby District Council 100018656

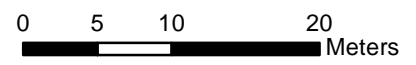






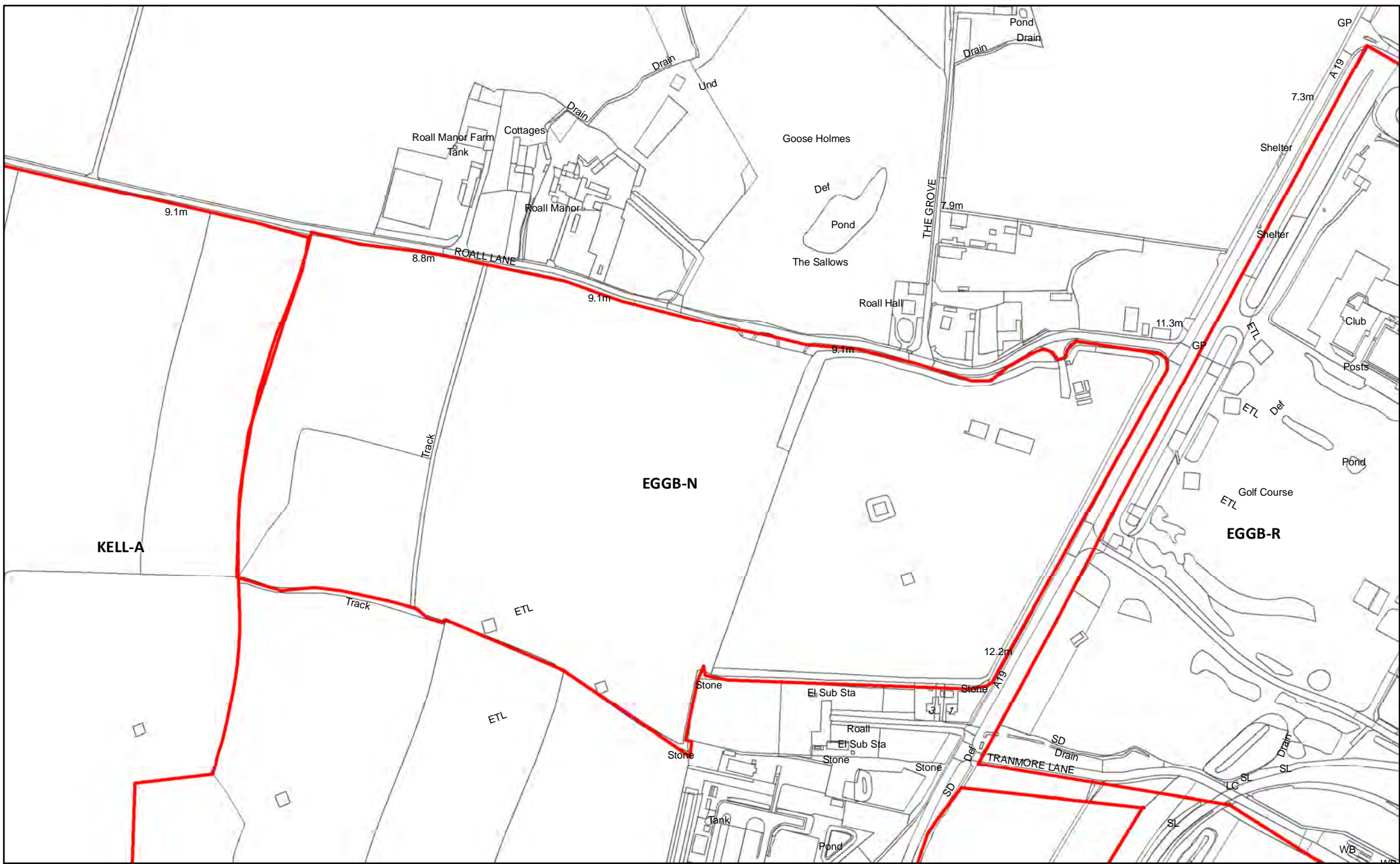
EGGB-M Headland Electrics, Water Lane

217




Reproduced from the Ordnance Survey mapping with the permission of the controller of Her Majesty's Stationary Office.  
©Crown Copyright. Unauthorised reproduction infringes crown copyright and may lead to prosecution or civil proceedings. Selby District Council 100018656





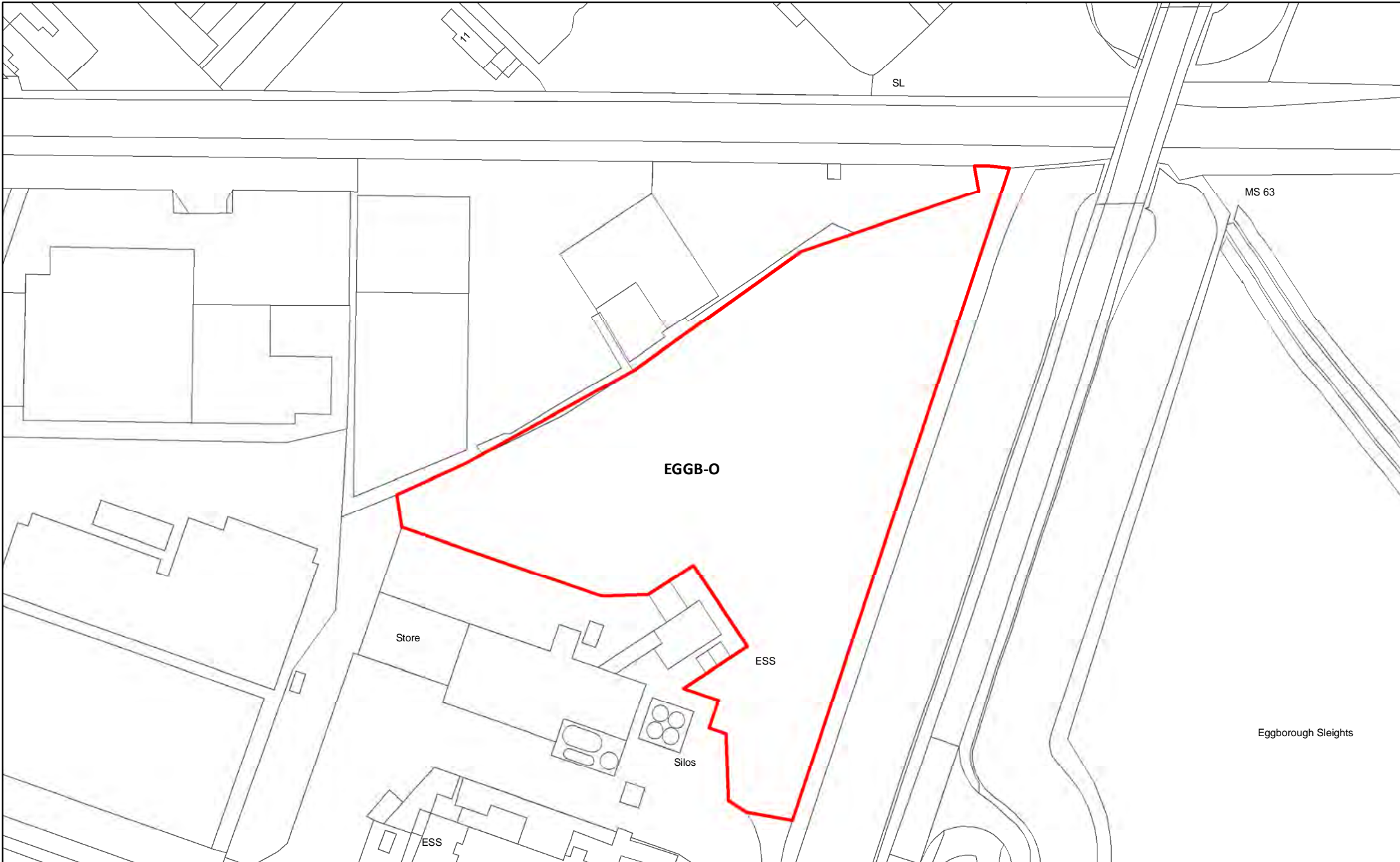
EGGB-N Euro Auctions Ltd, Roall Lane, Kellington

218



Reproduced from the Ordnance Survey mapping with the permission of the controller of Her Majesty's Stationary Office. © Crown Copyright. Unauthorised reproduction infringes crown copyright and may lead to prosecution or civil proceedings. Selby District Council 100018656





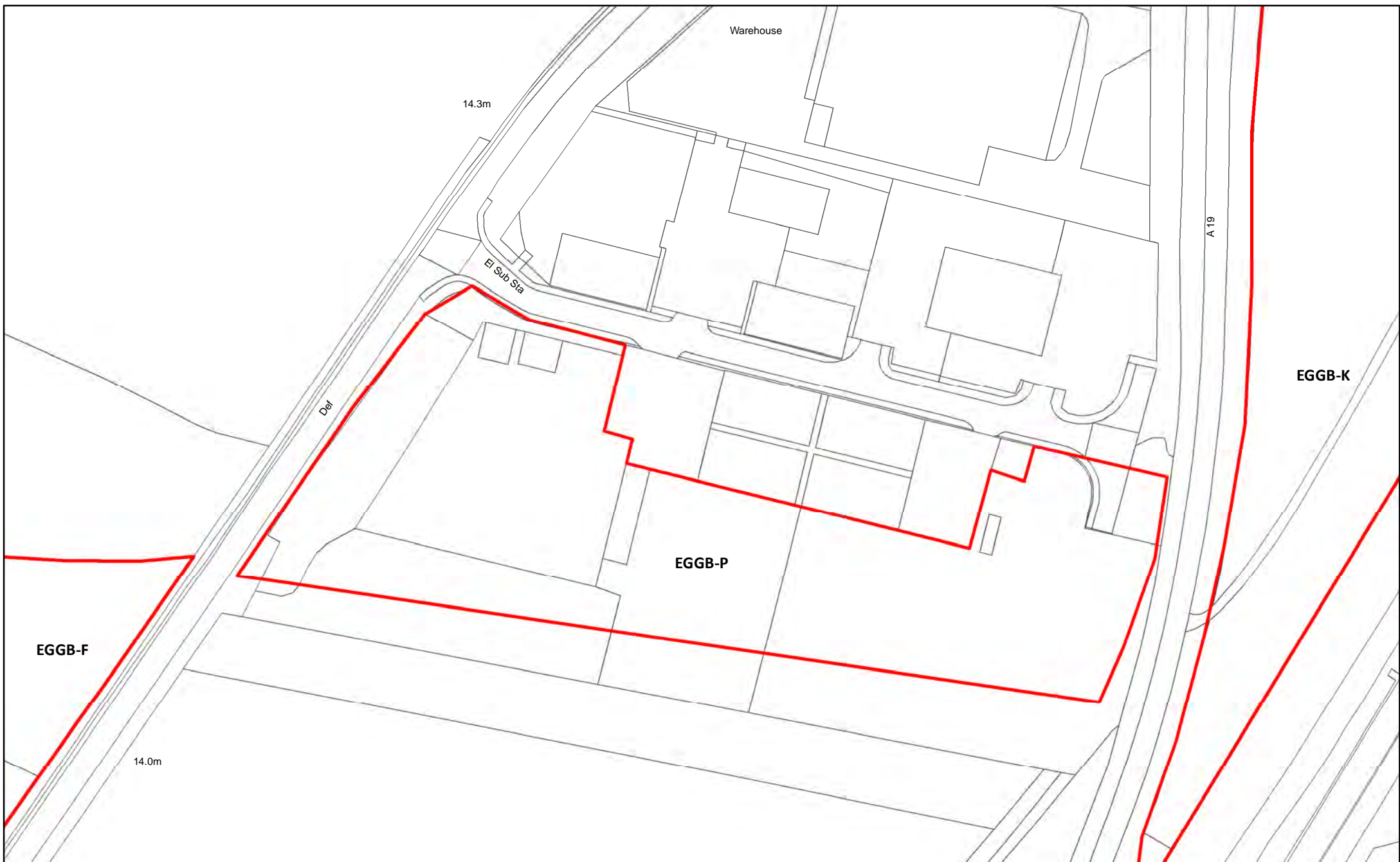
EGGB-O Northside Industrial Estate, Selby Road, Eggborough

219



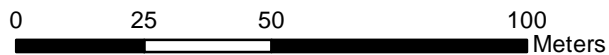
Reproduced from the Ordnance Survey mapping with the permission of the controller of Her Majesty's Stationary Office.  
©Crown Copyright. Unauthorised reproduction infringes crown copyright and may lead to prosecution or civil proceedings. Selby District Council 100018656





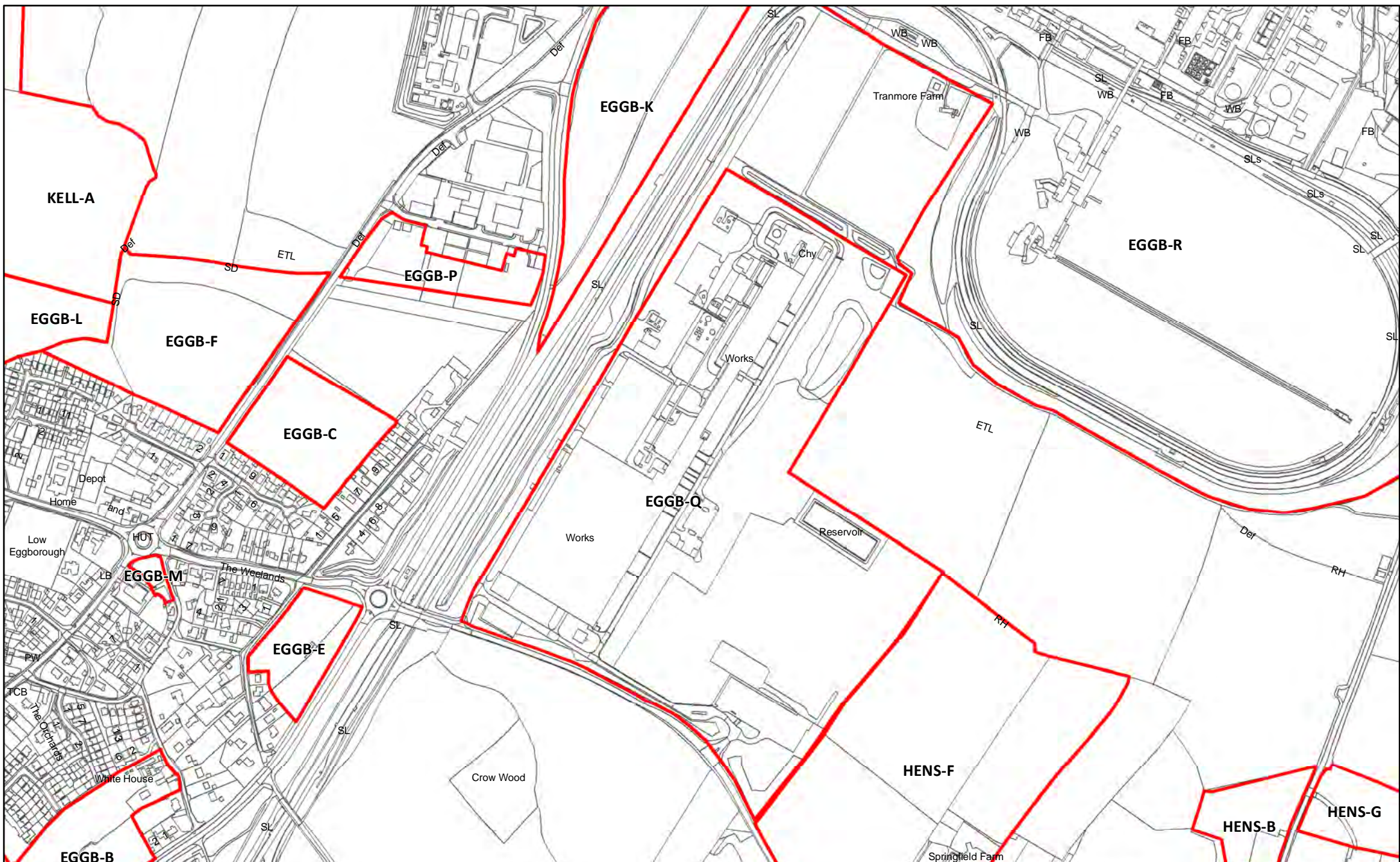
EGGB-P Selby Road (north), Eggborough

220



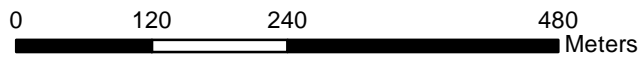
Reproduced from the Ordnance Survey mapping with the permission of the controller of Her Majesty's Stationary Office.  
©Crown Copyright. Unauthorised reproduction infringes crown copyright and may lead to prosecution or civil proceedings. Selby District Council 100018656





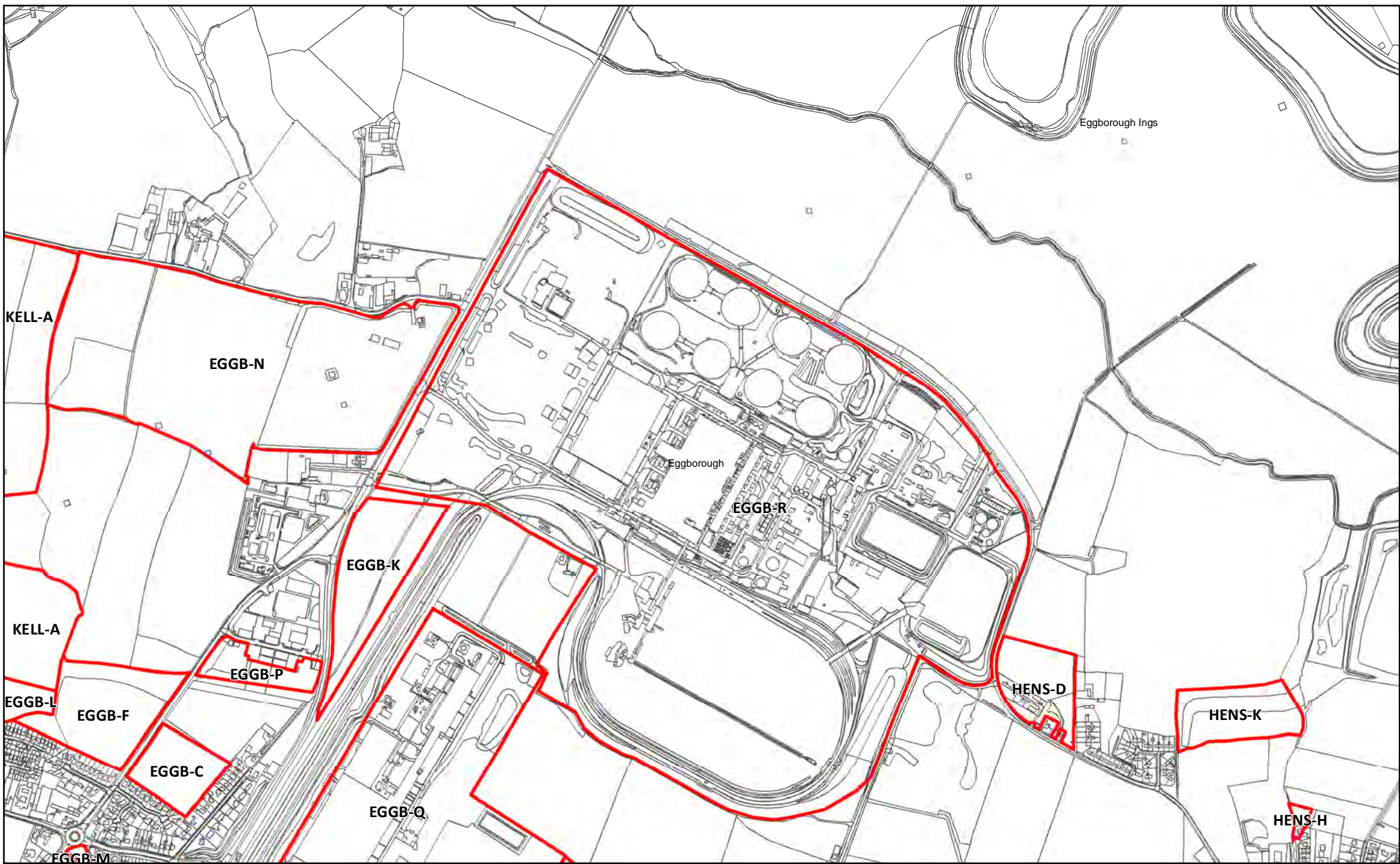
EGGB-Q Saint Gobain / Celotex, Eggborough

221




Reproduced from the Ordnance Survey mapping with the permission of the controller of Her Majesty's Stationary Office.  
 ©Crown Copyright. Unauthorised reproduction infringes crown copyright and may lead to prosecution or civil proceedings. Selby District Council 100018656





EGGB-R Eggborough Power Station, Eggborough



Reproduced from the Ordnance Survey mapping with the permission of the controller of Her Majesty's Stationary Office.  
©Crown Copyright. Unauthorised reproduction infringes crown copyright and may lead to prosecution or civil proceedings. Selby District Council 100018656





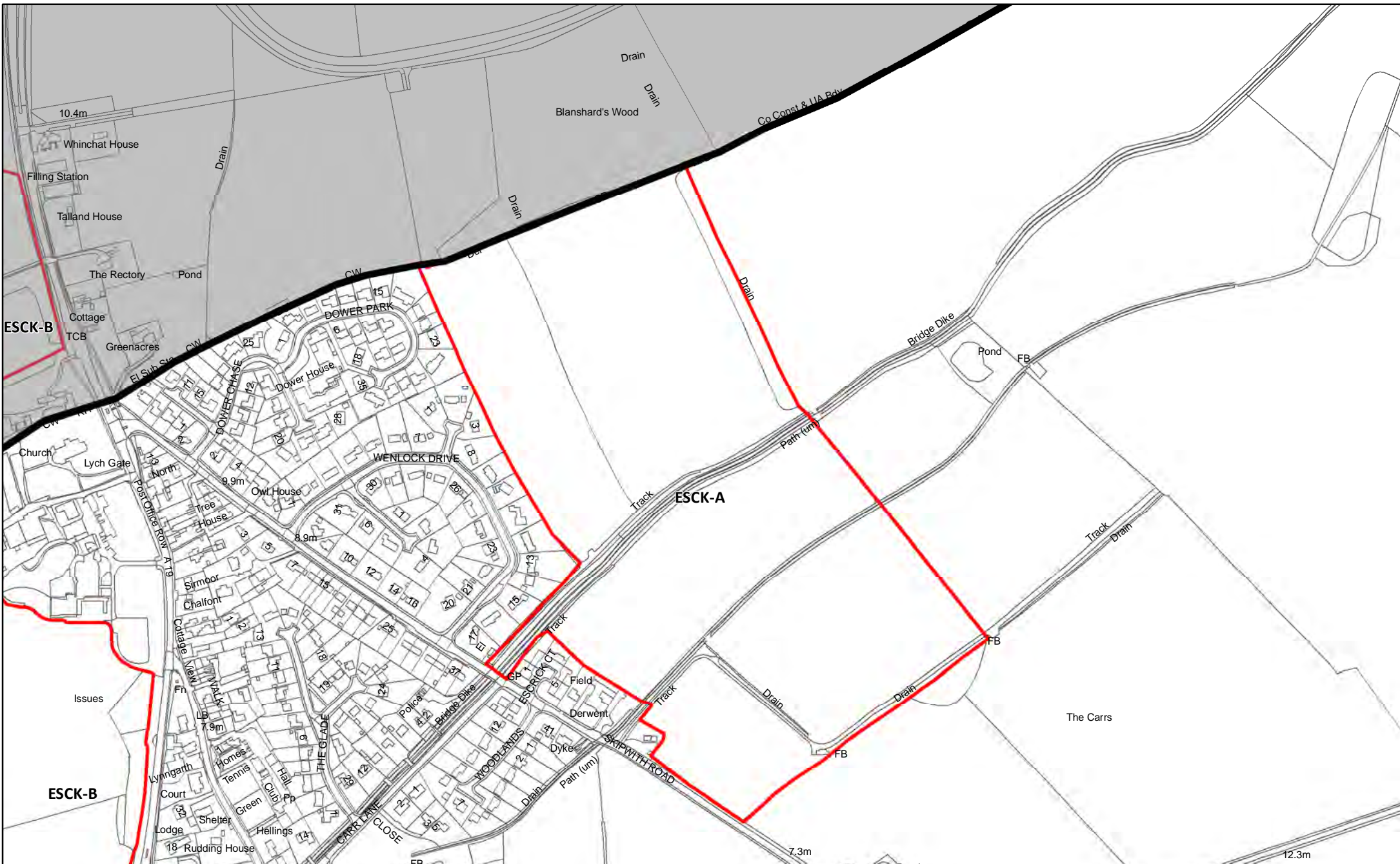
EGGB-S Weeland Road, Egborough

223




Reproduced from the Ordnance Survey mapping with the permission of the controller of Her Majesty's Stationary Office.  
©Crown Copyright. Unauthorised reproduction infringes crown copyright and may lead to prosecution or civil proceedings. Selby District Council 100018656





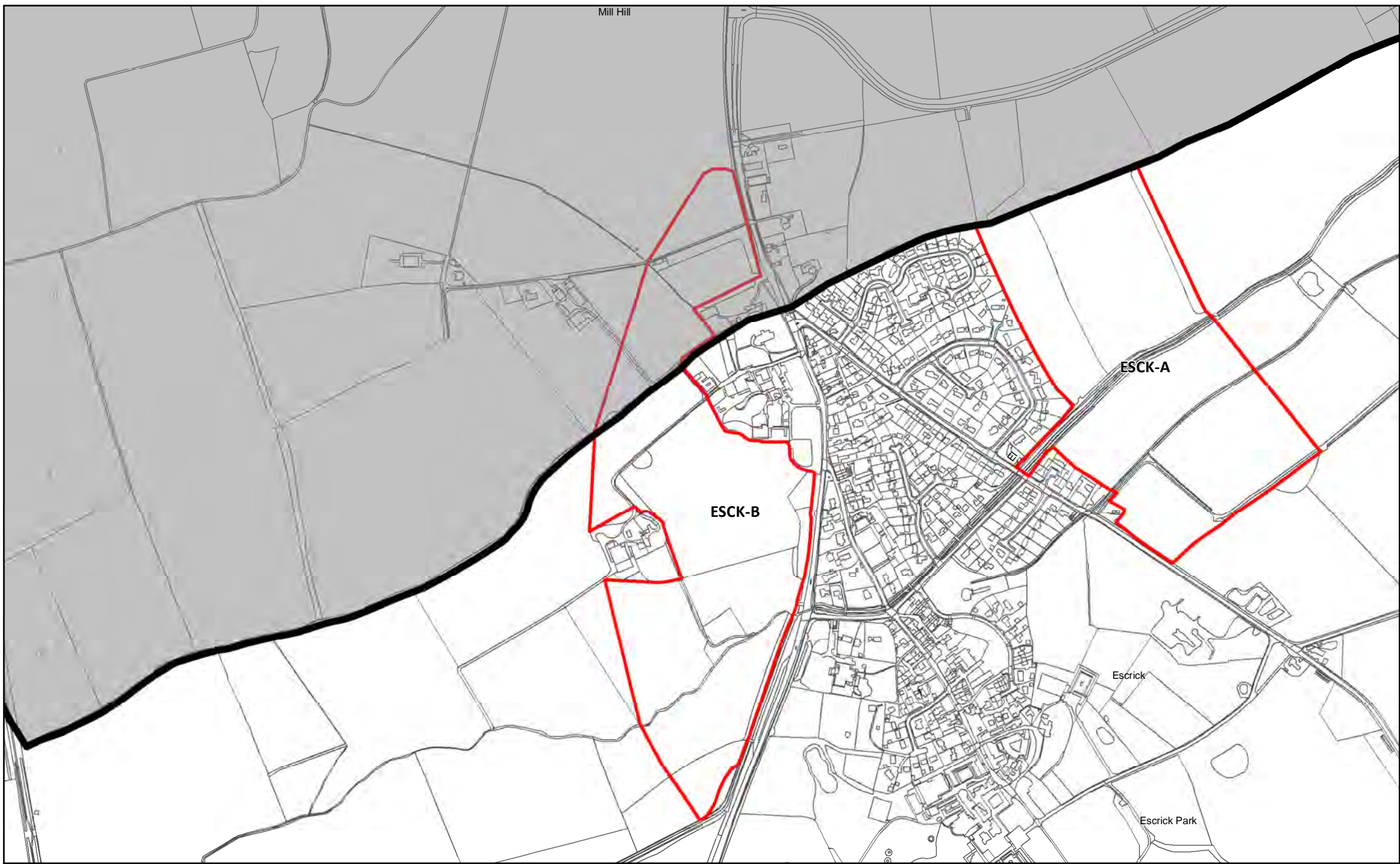
ESCK-A Land north of Skipwith Road, Escrick



Reproduced from the Ordnance Survey mapping with the permission of the controller of Her Majesty's Stationary Office.  
 ©Crown Copyright. Unauthorised reproduction infringes crown copyright and may lead to prosecution or civil proceedings. Selby District Council 100018656

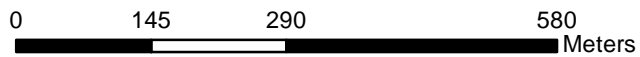






ESCK-B Land West of Escrick

225



Reproduced from the Ordnance Survey mapping with the permission of the controller of Her Majesty's Stationary Office.  
©Crown Copyright. Unauthorised reproduction infringes crown copyright and may lead to prosecution or civil proceedings. Selby District Council 100018656



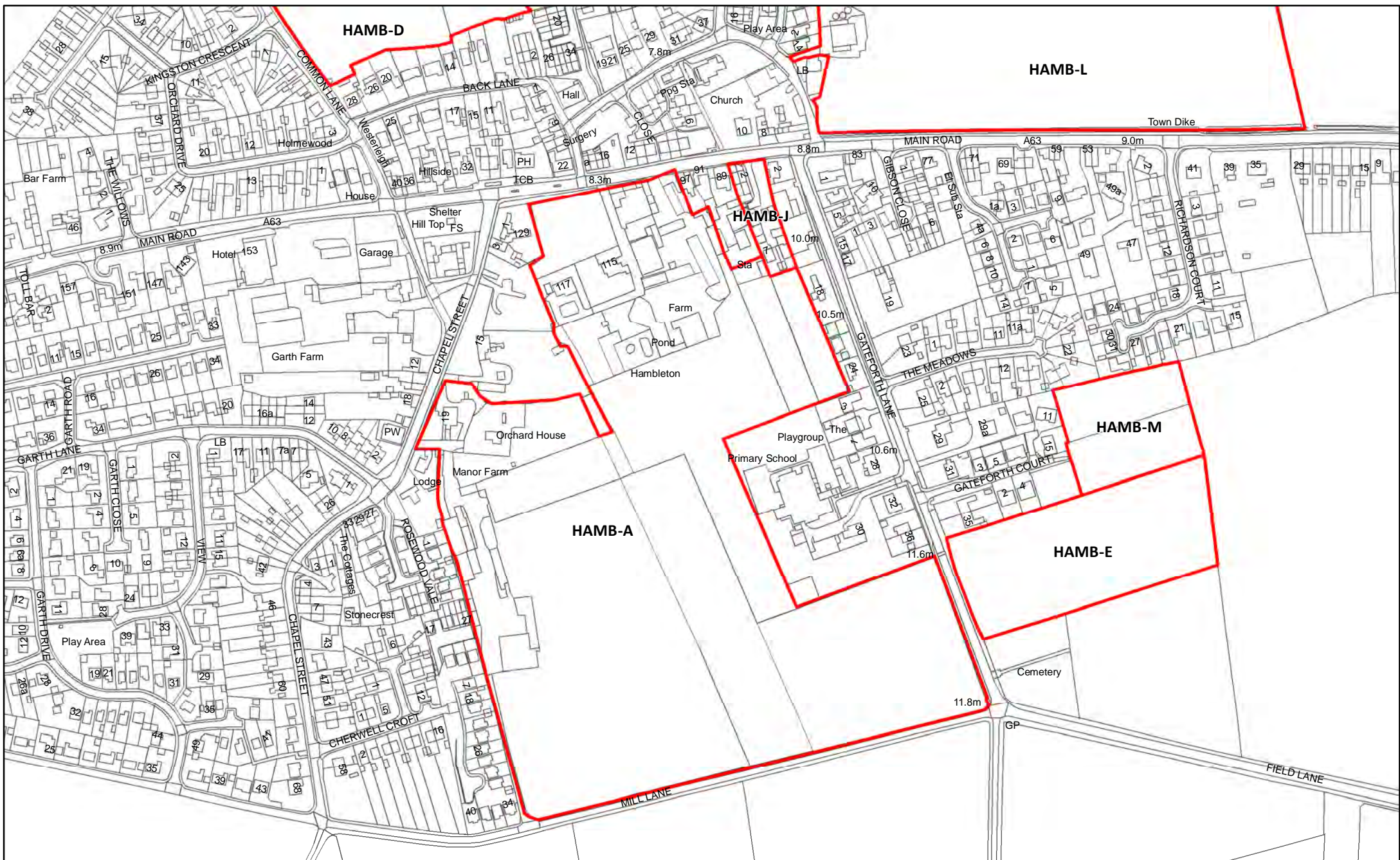


ESCK-C Land west of Escrick Business Park, Esrick




Reproduced from the Ordnance Survey mapping with the permission of the controller of Her Majesty's Stationary Office.  
 ©Crown Copyright. Unauthorised reproduction infringes crown copyright and may lead to prosecution or civil proceedings. Selby District Council 100018656



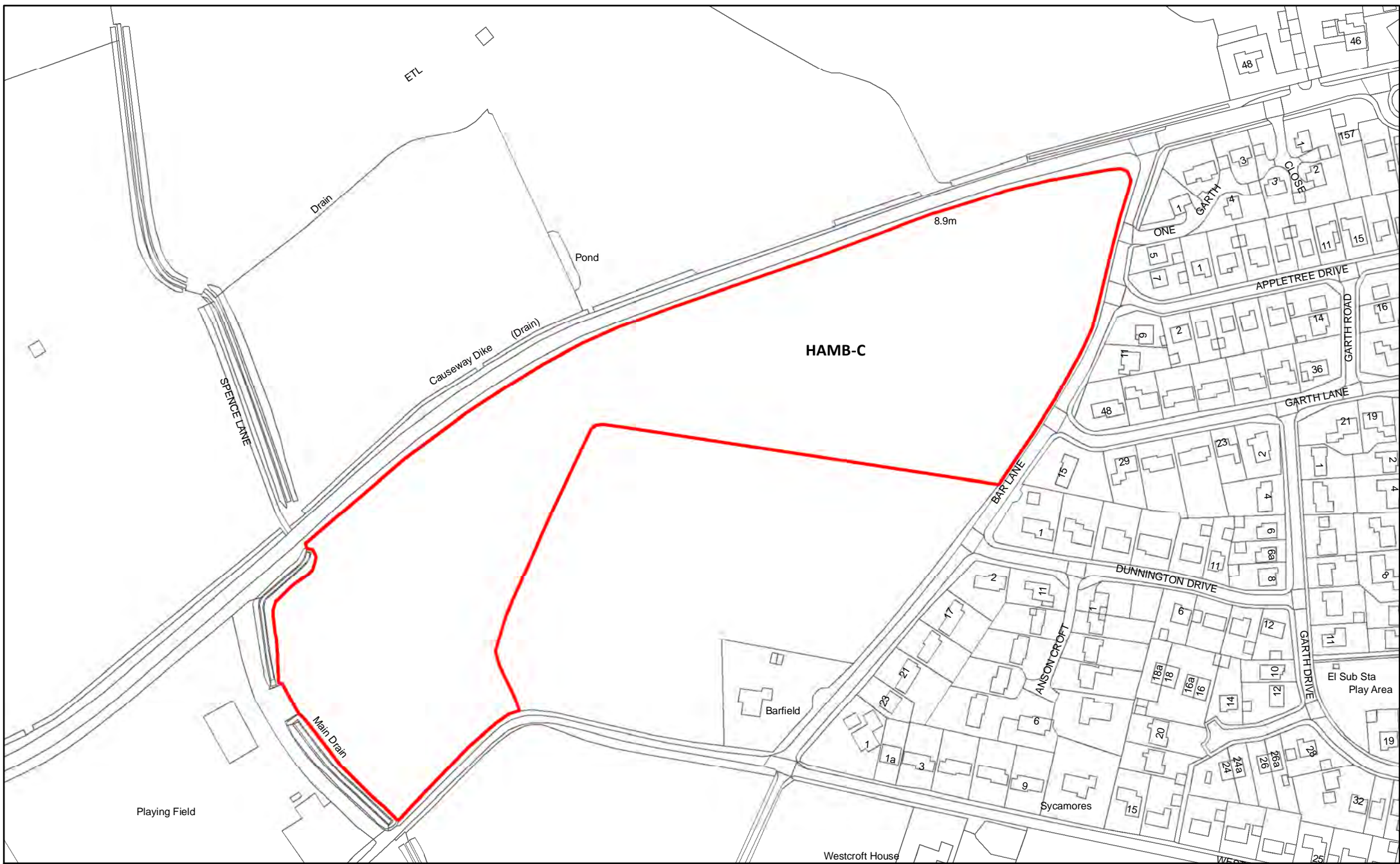


HAMB-A White House Farm & Manor Farm, Hambleton




Reproduced from the Ordnance Survey mapping with the permission of the controller of Her Majesty's Stationary Office.  
 ©Crown Copyright. Unauthorised reproduction infringes crown copyright and may lead to prosecution or civil proceedings. Selby District Council 100018656





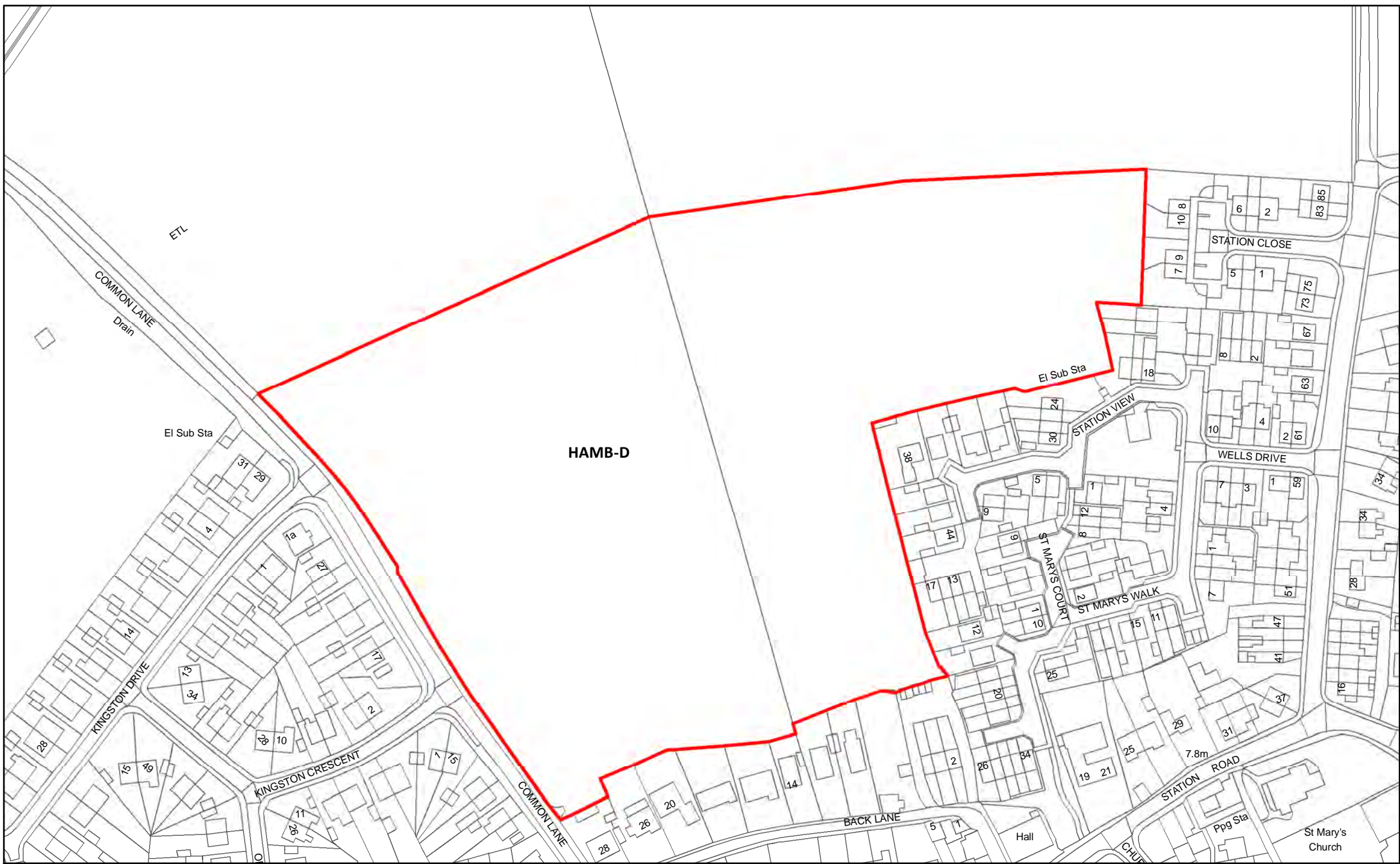
HAMB-C Land West of Bar Lane, Hambleton

229



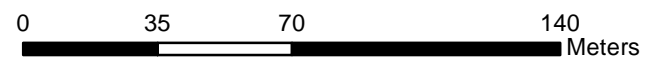
Reproduced from the Ordnance Survey mapping with the permission of the controller of Her Majesty's Stationary Office. ©Crown Copyright. Unauthorised reproduction infringes crown copyright and may lead to prosecution or civil proceedings. Selby District Council 100018656





HAMB-D Land East of Common Lane, Hambleton

230



Reproduced from the Ordnance Survey mapping with the permission of the controller of Her Majesty's Stationary Office.  
 ©Crown Copyright. Unauthorised reproduction infringes crown copyright and may lead to prosecution or civil proceedings. Selby District Council 100018656





HAMB-E Land South of Gateforth Court, Hambleton

231

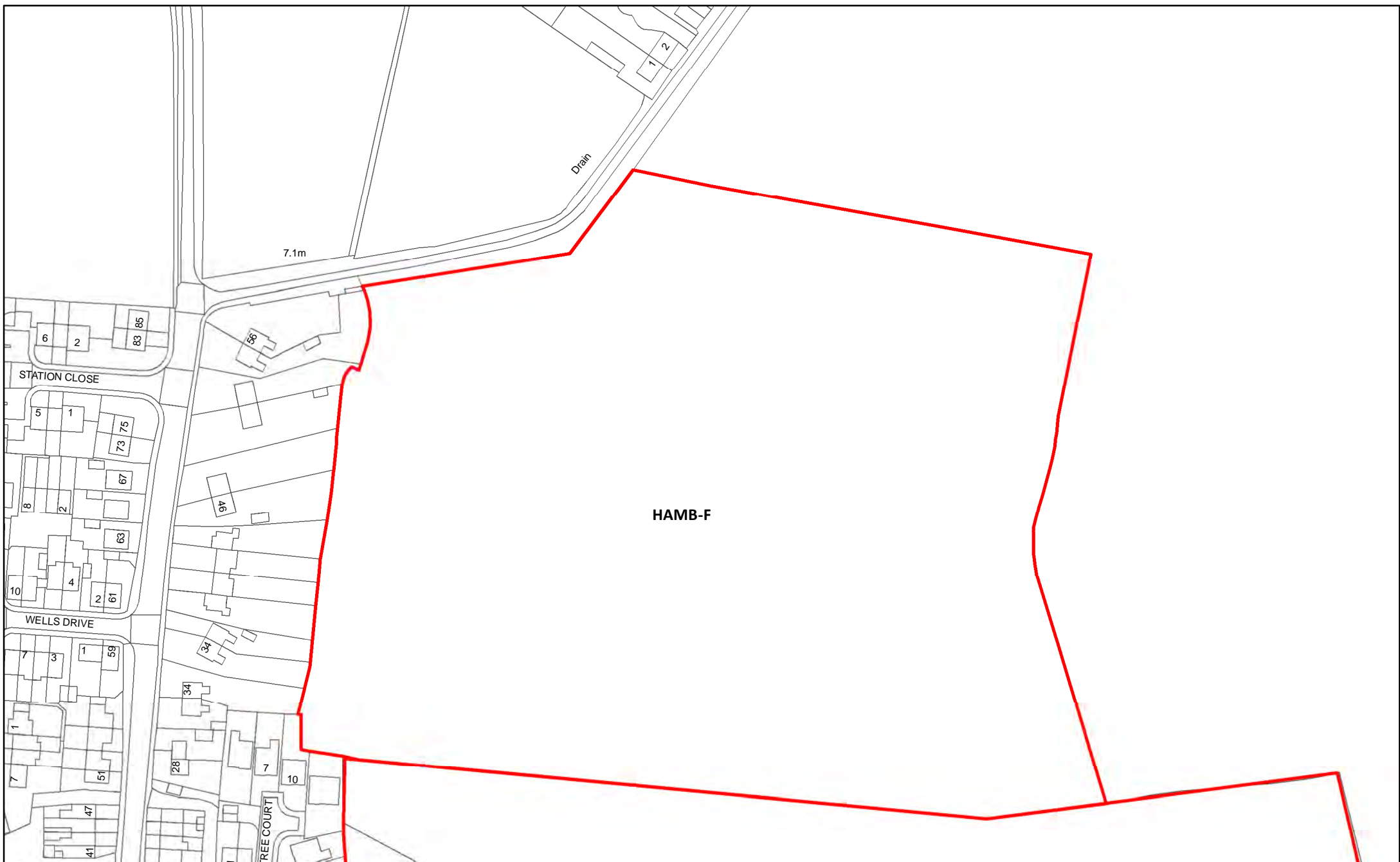


Reproduced from the Ordnance Survey mapping with the permission of the controller of Her Majesty's Stationary Office.  
©Crown Copyright. Unauthorised reproduction infringes crown copyright and may lead to prosecution or civil proceedings. Selby District Council 100018656



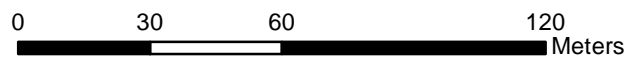
NORTH





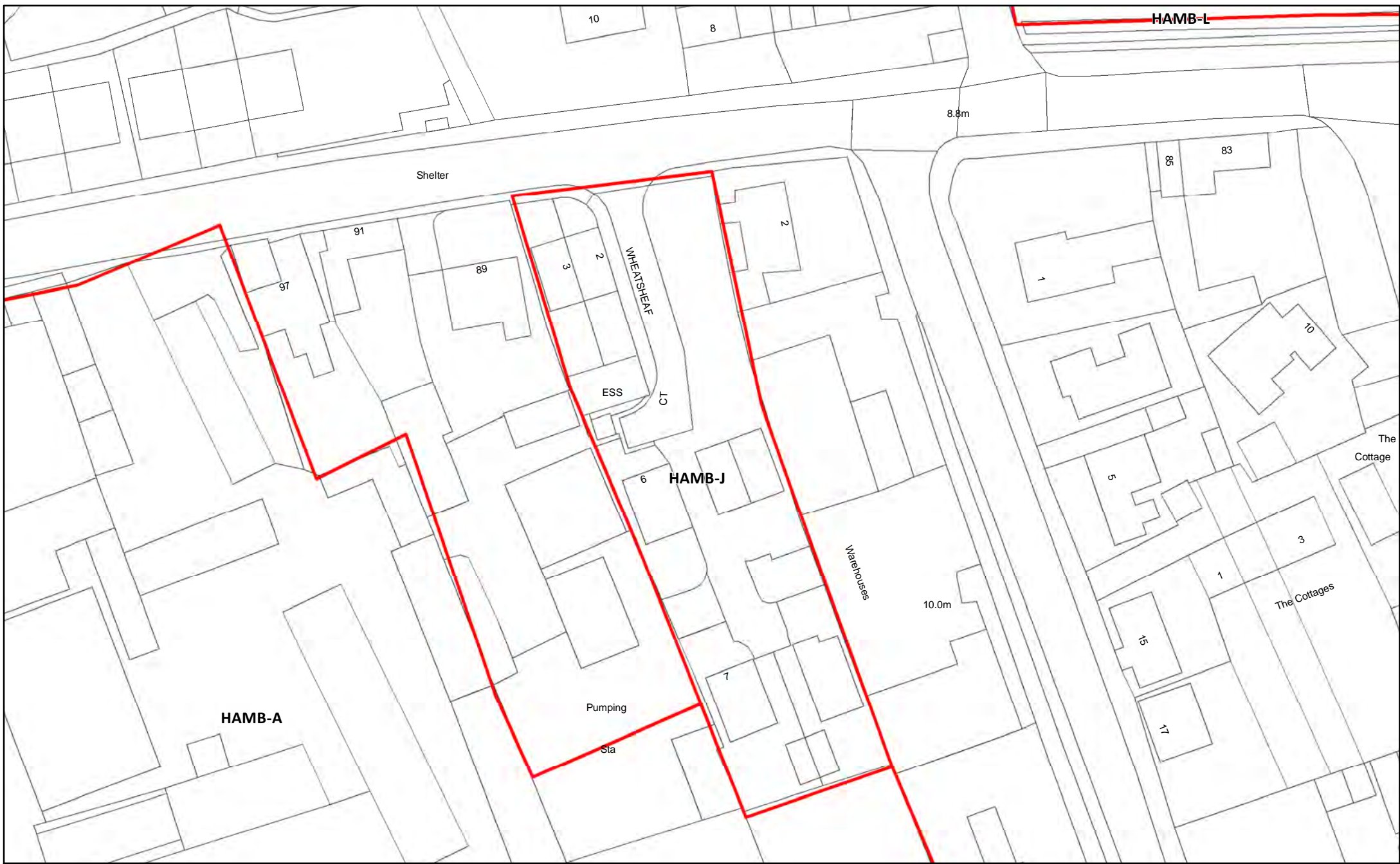
HAMB-F Land North of Main Road, Hambleton

232



Reproduced from the Ordnance Survey mapping with the permission of the controller of Her Majesty's Stationary Office.  
©Crown Copyright. Unauthorised reproduction infringes crown copyright and may lead to prosecution or civil proceedings. Selby District Council 100018656





HAMB-J Wheatsheaf Inn, 87 Main Road, Hambleton

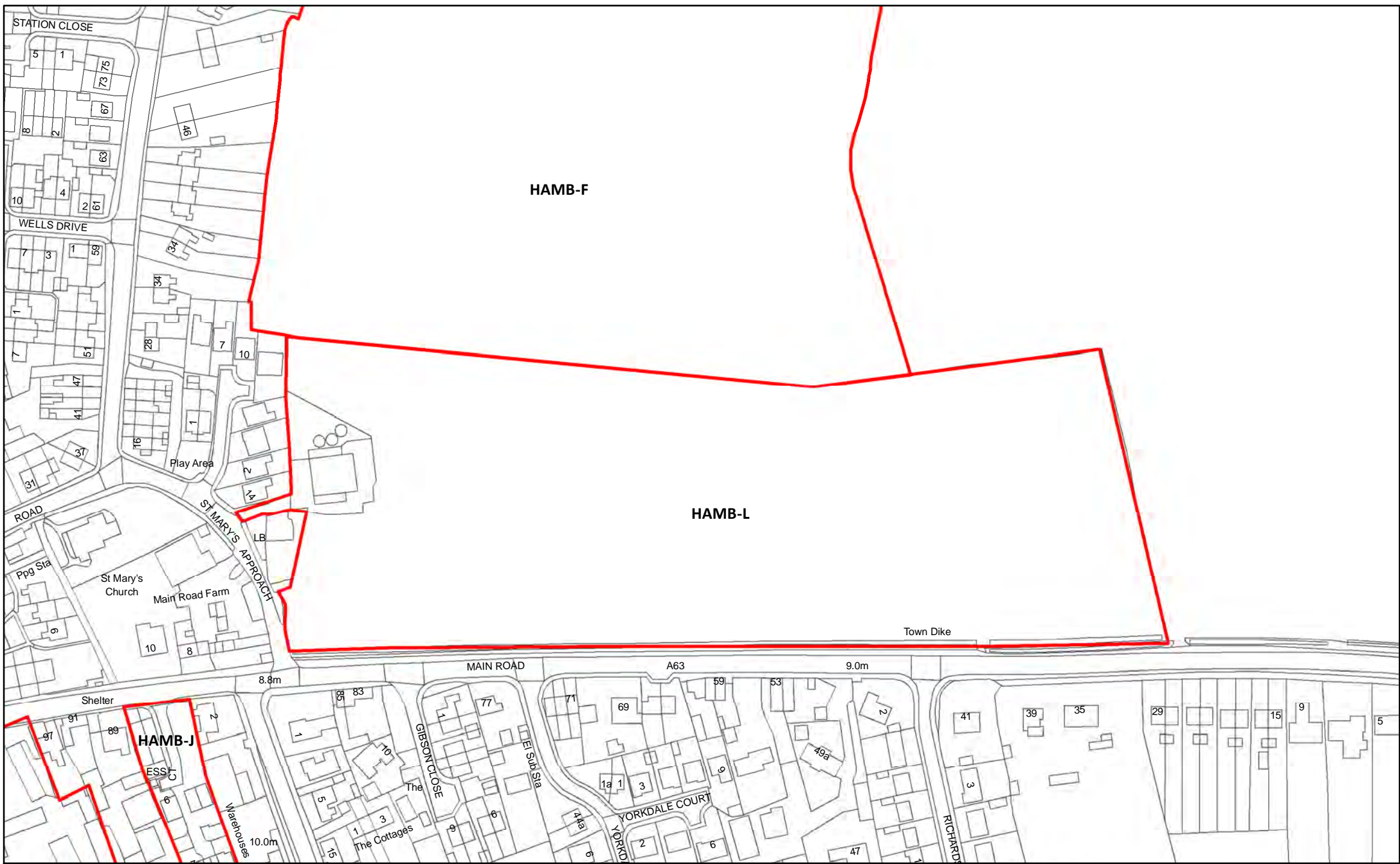
233




Reproduced from the Ordnance Survey mapping with the permission of the controller of Her Majesty's Stationary Office.  
 ©Crown Copyright. Unauthorised reproduction infringes crown copyright and may lead to prosecution or civil proceedings. Selby District Council 100018656





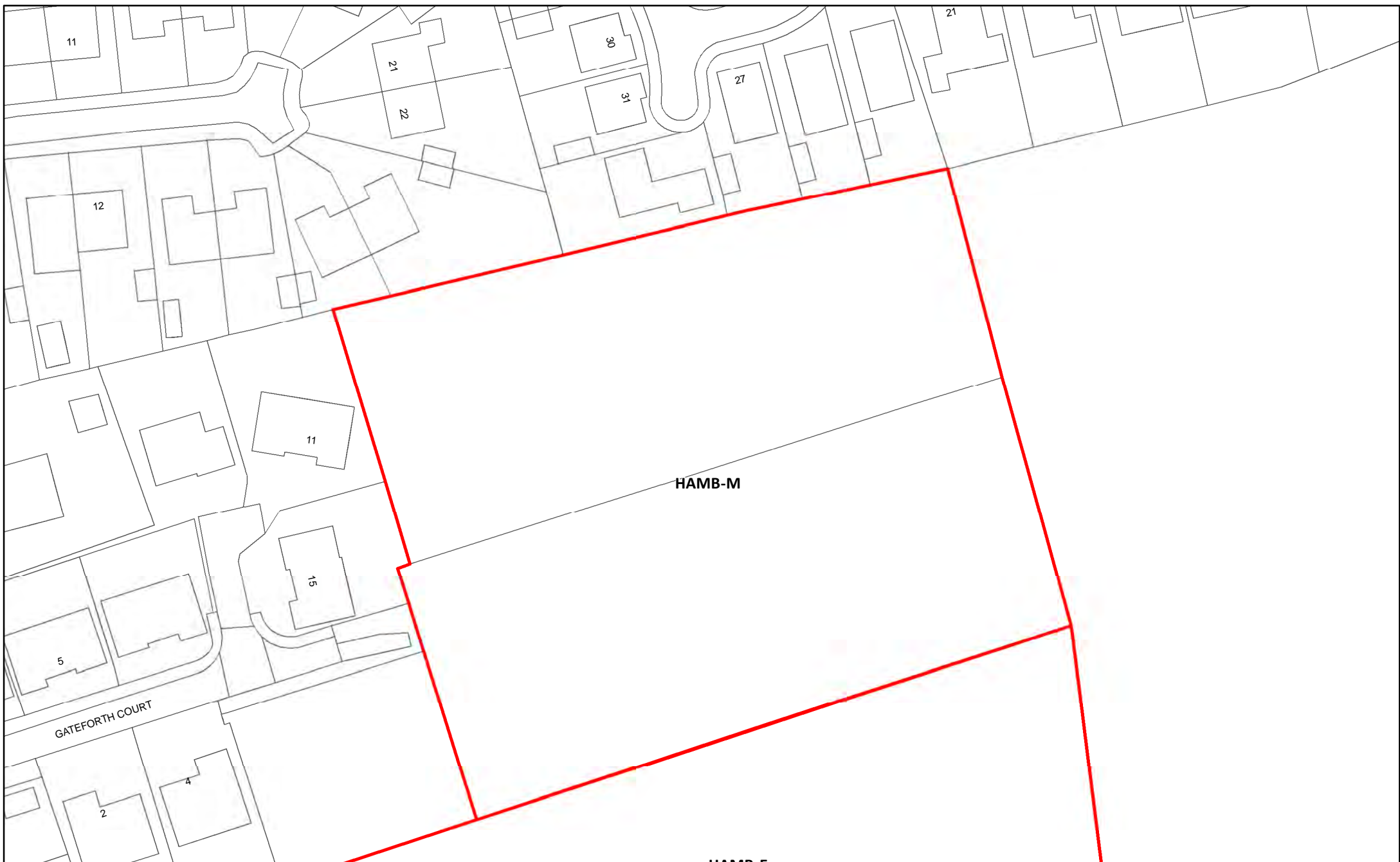


HAMB-L Land north of Main Road, Hambleton



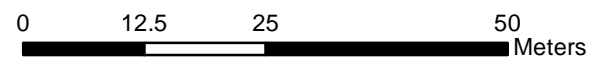
Reproduced from the Ordnance Survey mapping with the permission of the controller of Her Majesty's Stationary Office.  
 ©Crown Copyright. Unauthorised reproduction infringes crown copyright and may lead to prosecution or civil proceedings. Selby District Council 100018656





HAMB-M Land east of Gateforth Court, Hambleton

235



Reproduced from the Ordnance Survey mapping with the permission of the controller of Her Majesty's Stationary Office.  
©Crown Copyright. Unauthorised reproduction infringes crown copyright and may lead to prosecution or civil proceedings. Selby District Council 100018656





HEMB-A Land to West of Chapel Balk Road, Hemingbrough

236

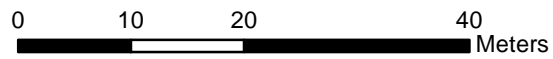


Reproduced from the Ordnance Survey mapping with the permission of the controller of Her Majesty's Stationary Office.  
© Crown Copyright. Unauthorised reproduction infringes crown copyright and may lead to prosecution or civil proceedings. Selby District Council 100018656





HEMB-B Land to the West of Main Street, Hemingbrough



Reproduced from the Ordnance Survey mapping with the permission of the controller of Her Majesty's Stationary Office.  
©Crown Copyright. Unauthorised reproduction infringes crown copyright and may lead to prosecution or civil proceedings. Selby District Council 100018656



HEMB-N

Drain

Old Rudding

HEMB-V

HEMB-C

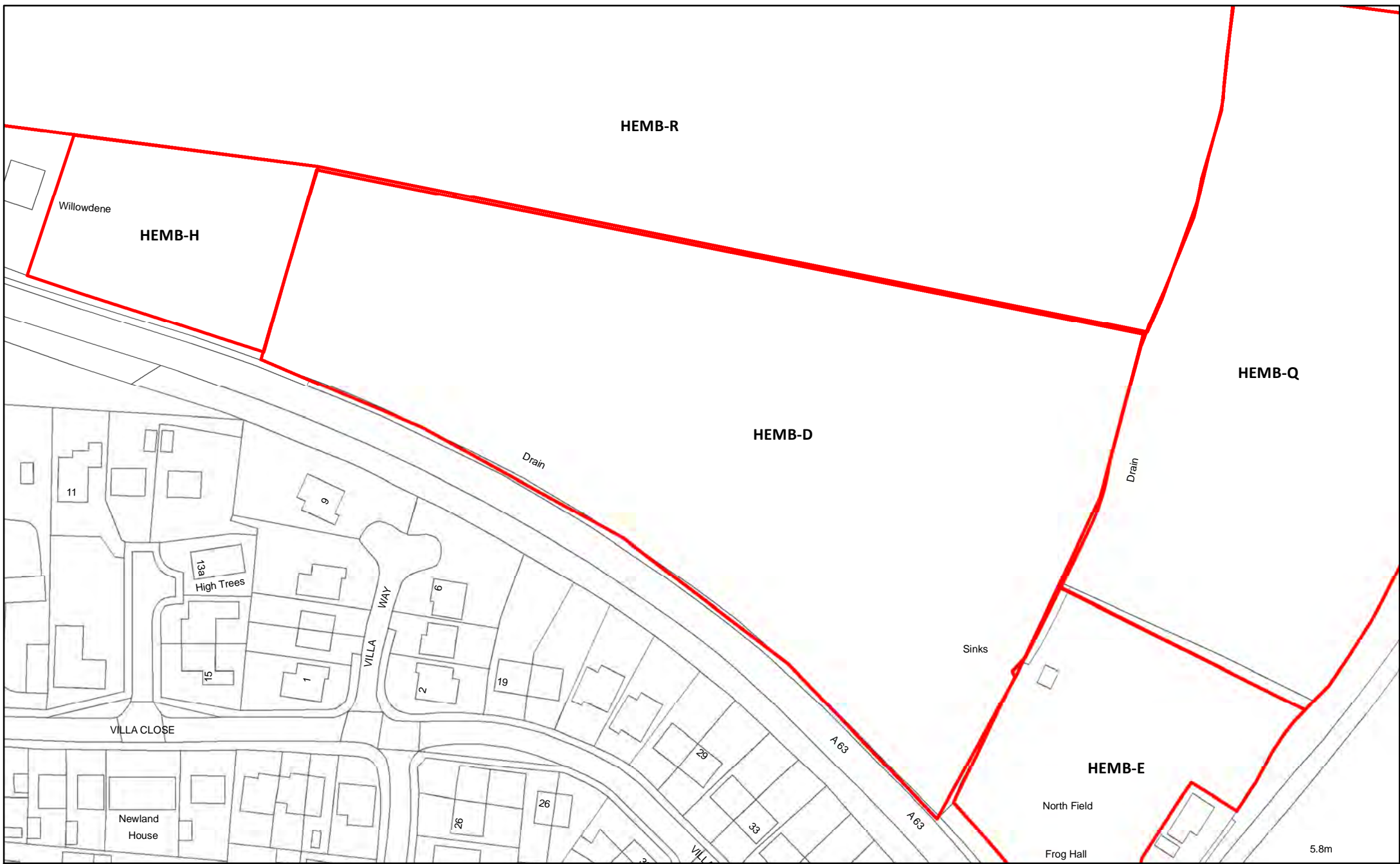
HEMB-C Land West of Chapel Balk Lane, Hemingbrough

238

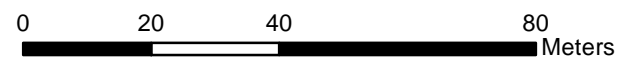
0 12.5 25 50 Meters

Reproduced from the Ordnance Survey mapping with the permission of the controller of Her Majesty's Stationary Office.  
©Crown Copyright. Unauthorised reproduction infringes crown copyright and may lead to prosecution or civil proceedings. Selby District Council 100018656



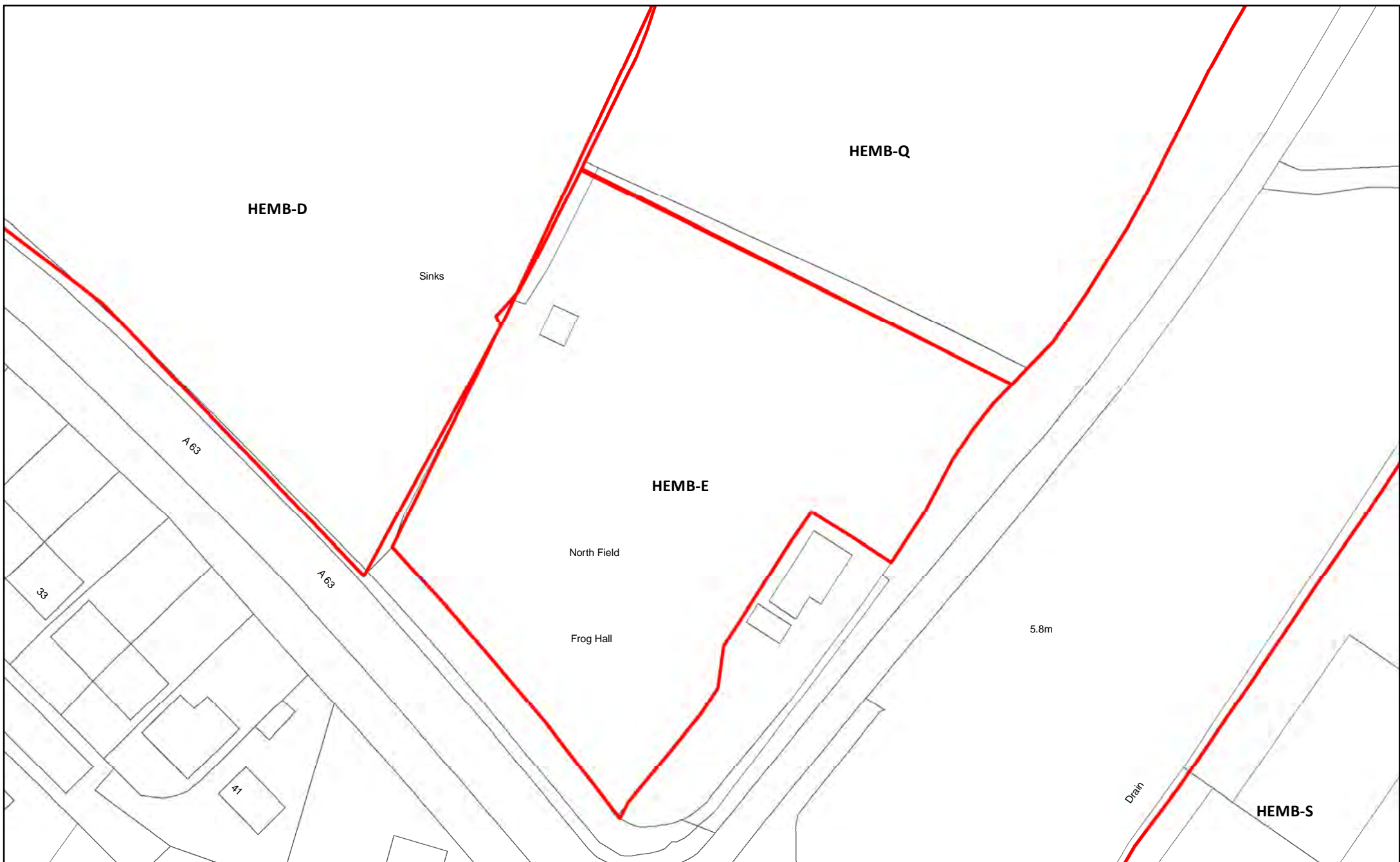


HEMB-D Land North of Villa Close/A63, Hemingbrough



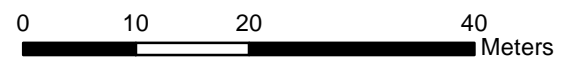
Reproduced from the Ordnance Survey mapping with the permission of the controller of Her Majesty's Stationary Office. ©Crown Copyright. Unauthorised reproduction infringes crown copyright and may lead to prosecution or civil proceedings. Selby District Council 100018656





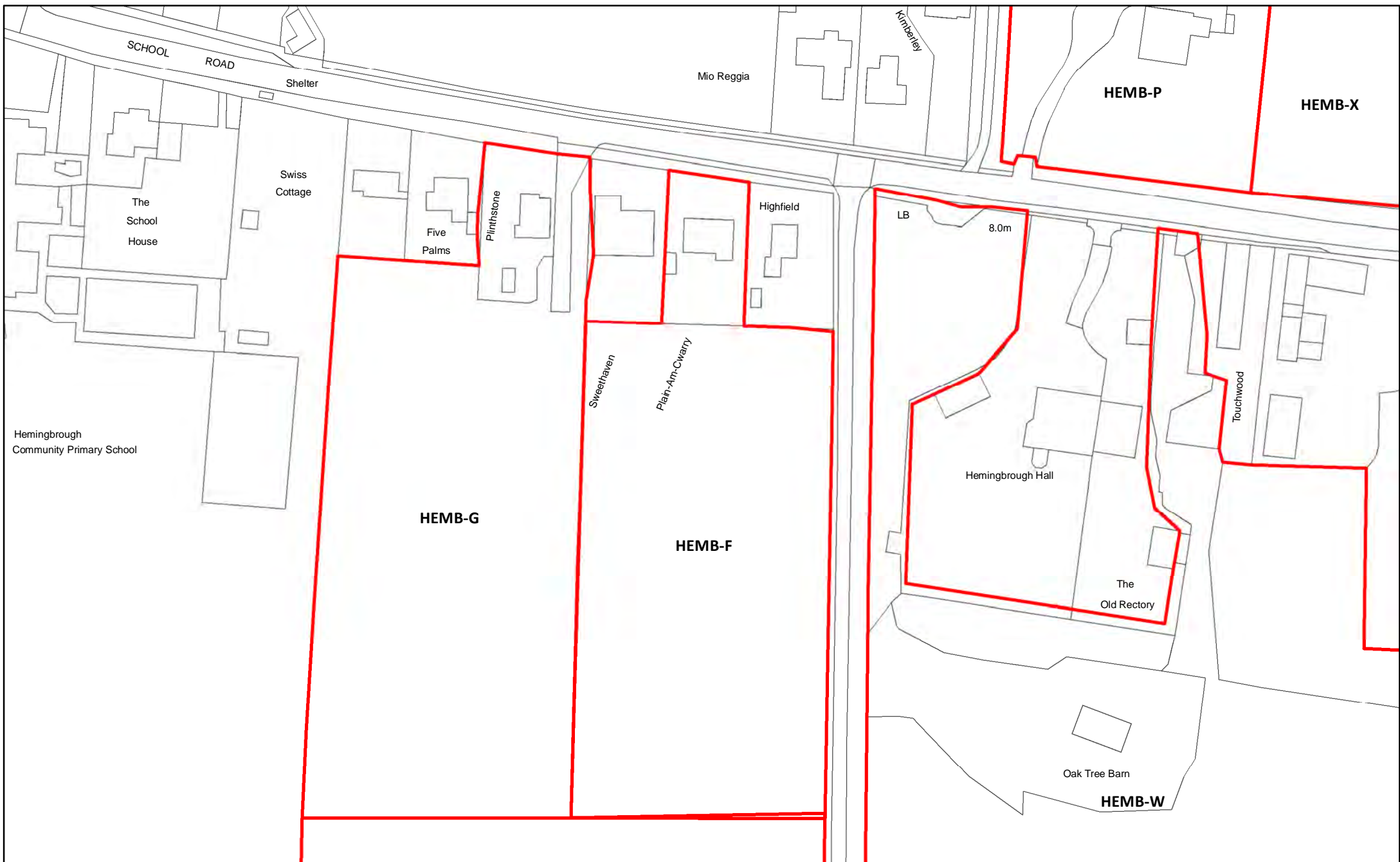
HEMB-E Land adjacent to Froghall Cottage, Hagg Lane, Hemingbrough

240




Reproduced from the Ordnance Survey mapping with the permission of the controller of Her Majesty's Stationary Office.  
©Crown Copyright. Unauthorised reproduction infringes crown copyright and may lead to prosecution or civil proceedings. Selby District Council 100018656





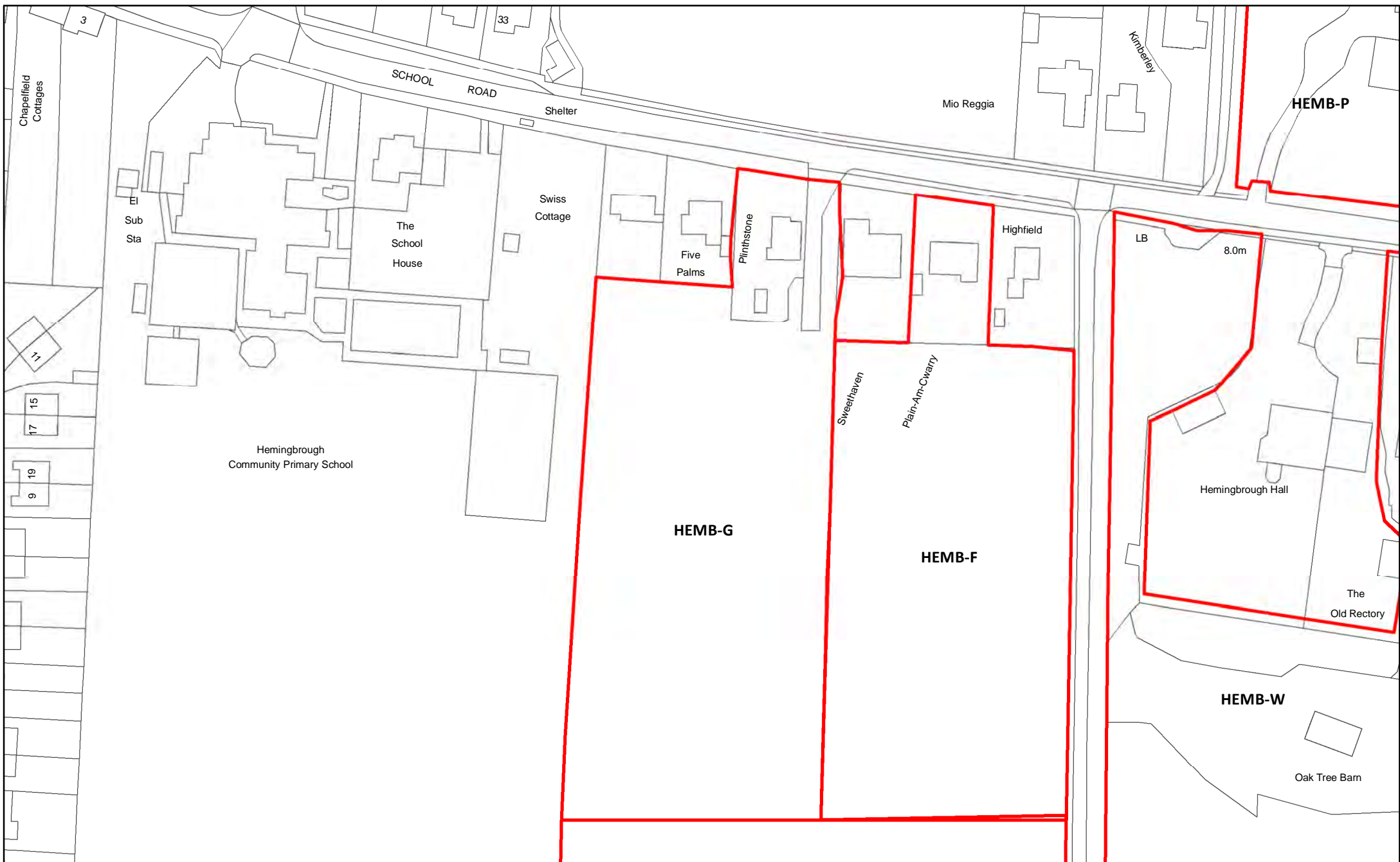
HEMB-F Land to rear of Plain-An-Gwarry, School Road, Hemingbrough



Reproduced from the Ordnance Survey mapping with the permission of the controller of Her Majesty's Stationary Office.  
 ©Crown Copyright. Unauthorised reproduction infringes crown copyright and may lead to prosecution or civil proceedings. Selby District Council 100018656

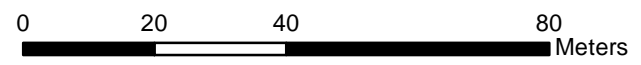






HEMB-G Plinthstones, School Road, Hemingbrough

242



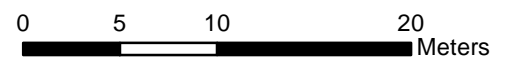
Reproduced from the Ordnance Survey mapping with the permission of the controller of Her Majesty's Stationary Office.  
 ©Crown Copyright. Unauthorised reproduction infringes crown copyright and may lead to prosecution or civil proceedings. Selby District Council 100018656





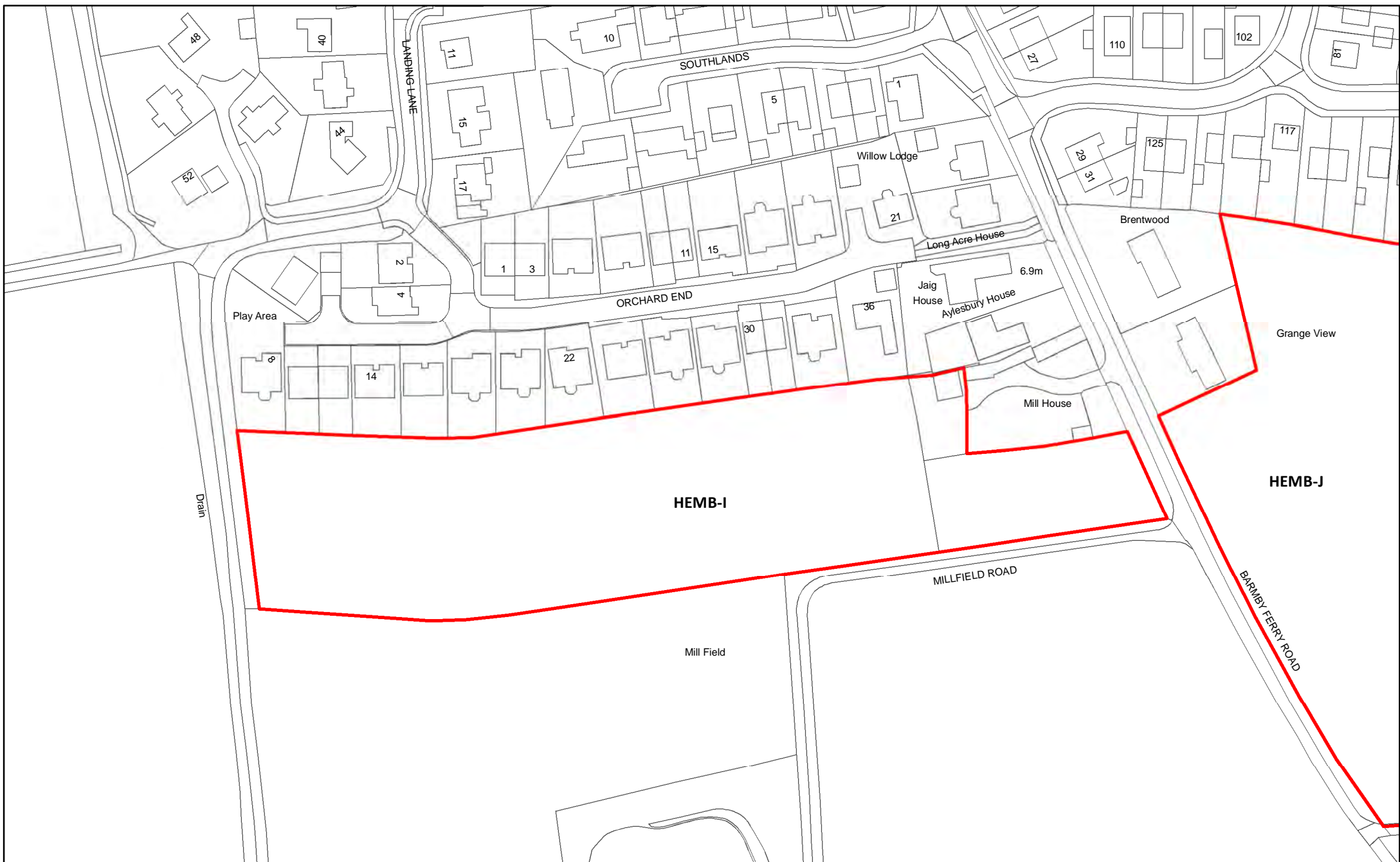
HEMB-H Land East of Willowdene, Hull Road, Hemingbrough

243



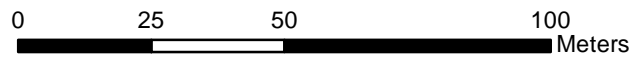
Reproduced from the Ordnance Survey mapping with the permission of the controller of Her Majesty's Stationary Office.  
©Crown Copyright. Unauthorised reproduction infringes crown copyright and may lead to prosecution or civil proceedings. Selby District Council 100018656





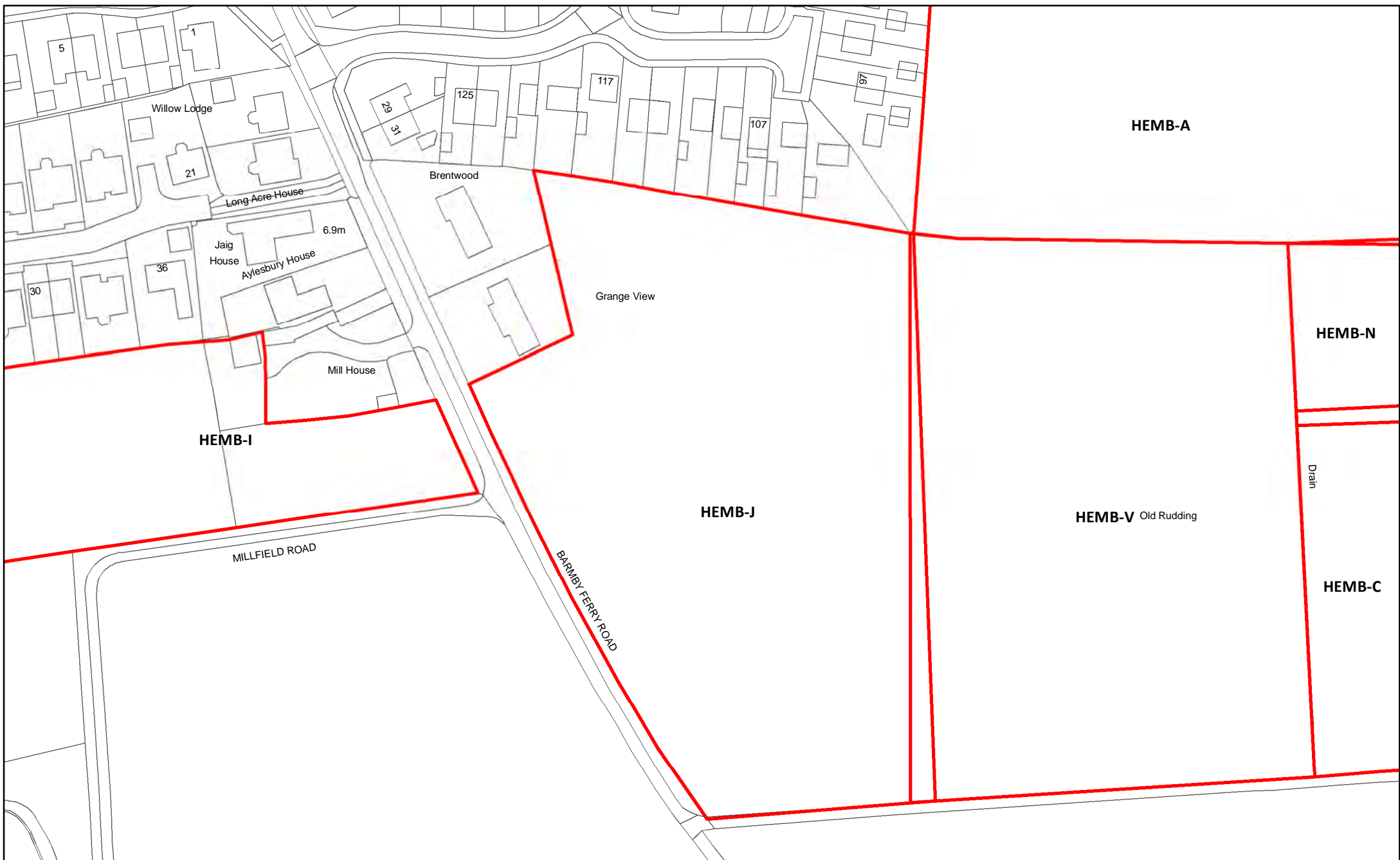
HEMB-I Land South of Orchard End, Hemingbrough

244



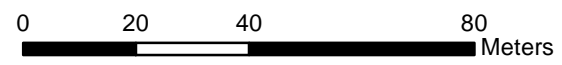
Reproduced from the Ordnance Survey mapping with the permission of the controller of Her Majesty's Stationary Office.  
 ©Crown Copyright. Unauthorised reproduction infringes crown copyright and may lead to prosecution or civil proceedings. Selby District Council 100018656





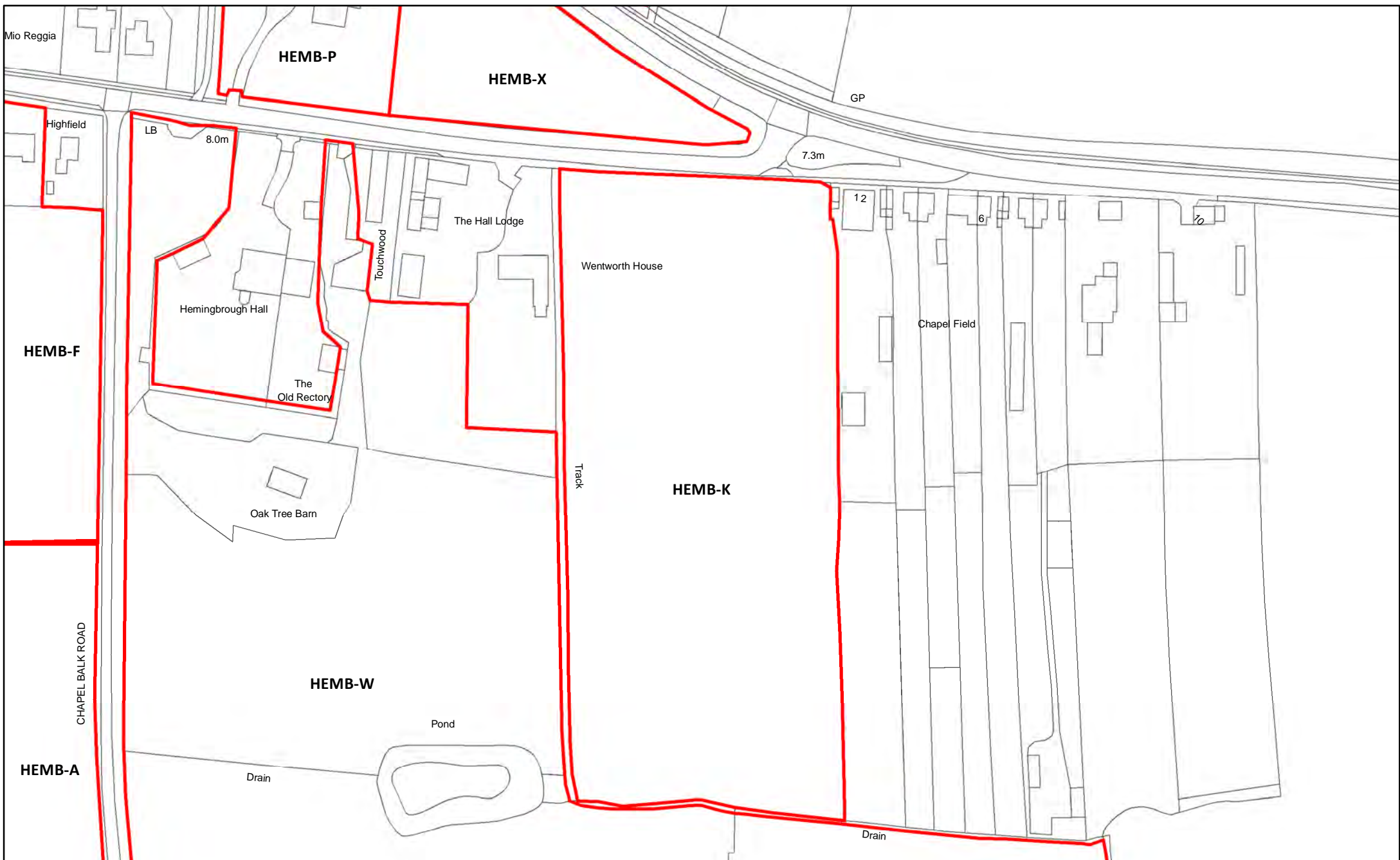
HEMB-J Land East of Mill Lane, Hemingbrough

245

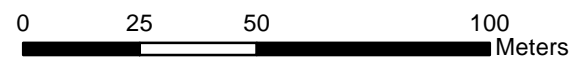


Reproduced from the Ordnance Survey mapping with the permission of the controller of Her Majesty's Stationary Office.  
 ©Crown Copyright. Unauthorised reproduction infringes crown copyright and may lead to prosecution or civil proceedings. Selby District Council 100018656



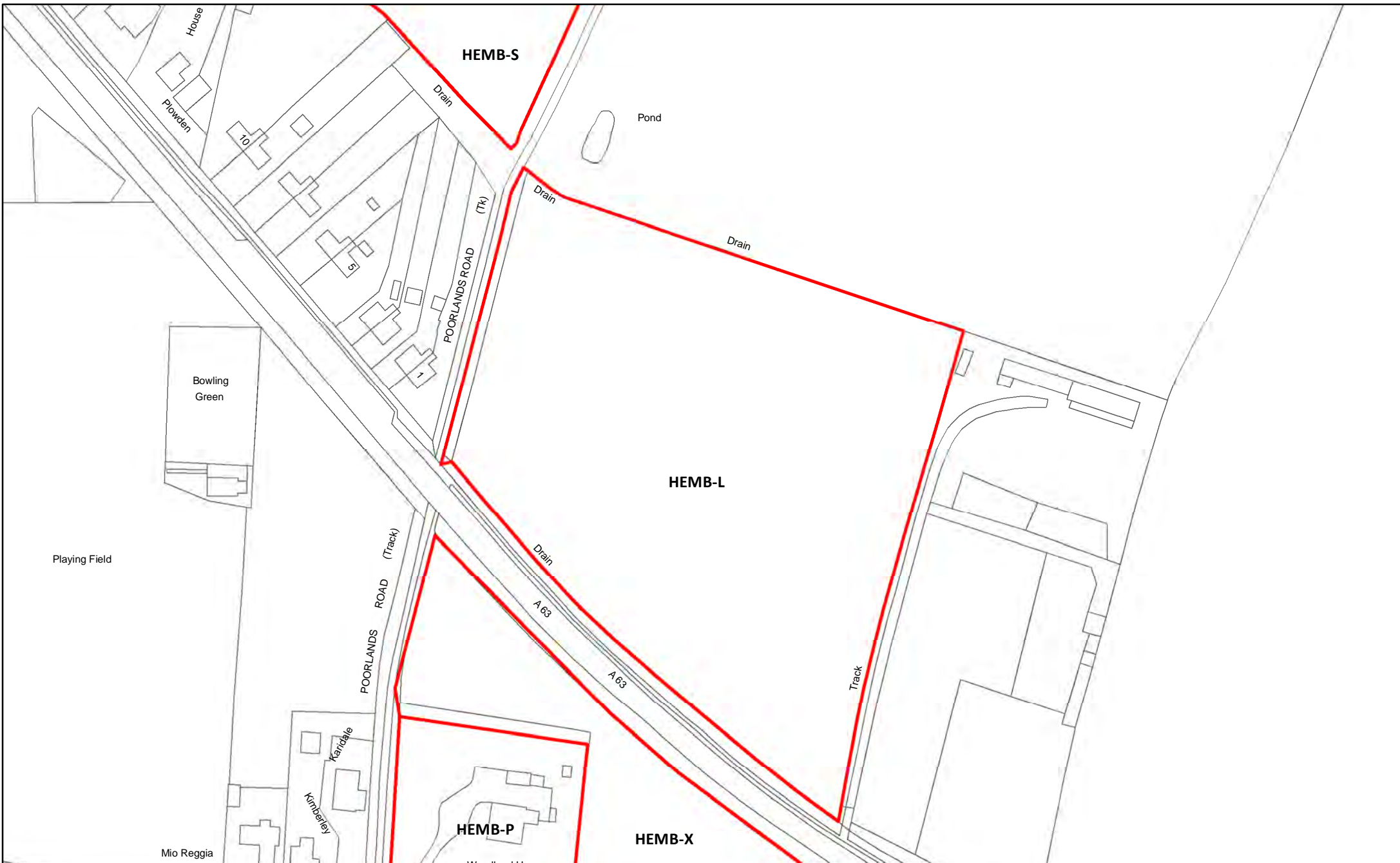


HEMB-K Land south of School Road, Hemingbrough



Reproduced from the Ordnance Survey mapping with the permission of the controller of Her Majesty's Stationary Office.  
 ©Crown Copyright. Unauthorised reproduction infringes crown copyright and may lead to prosecution or civil proceedings. Selby District Council 100018656





HEMB-L Land East of Poorlands Road, Hemingbrough



Reproduced from the Ordnance Survey mapping with the permission of the controller of Her Majesty's Stationary Office. ©Crown Copyright. Unauthorised reproduction infringes crown copyright and may lead to prosecution or civil proceedings. Selby District Council 100018656

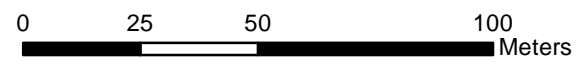




6.0m

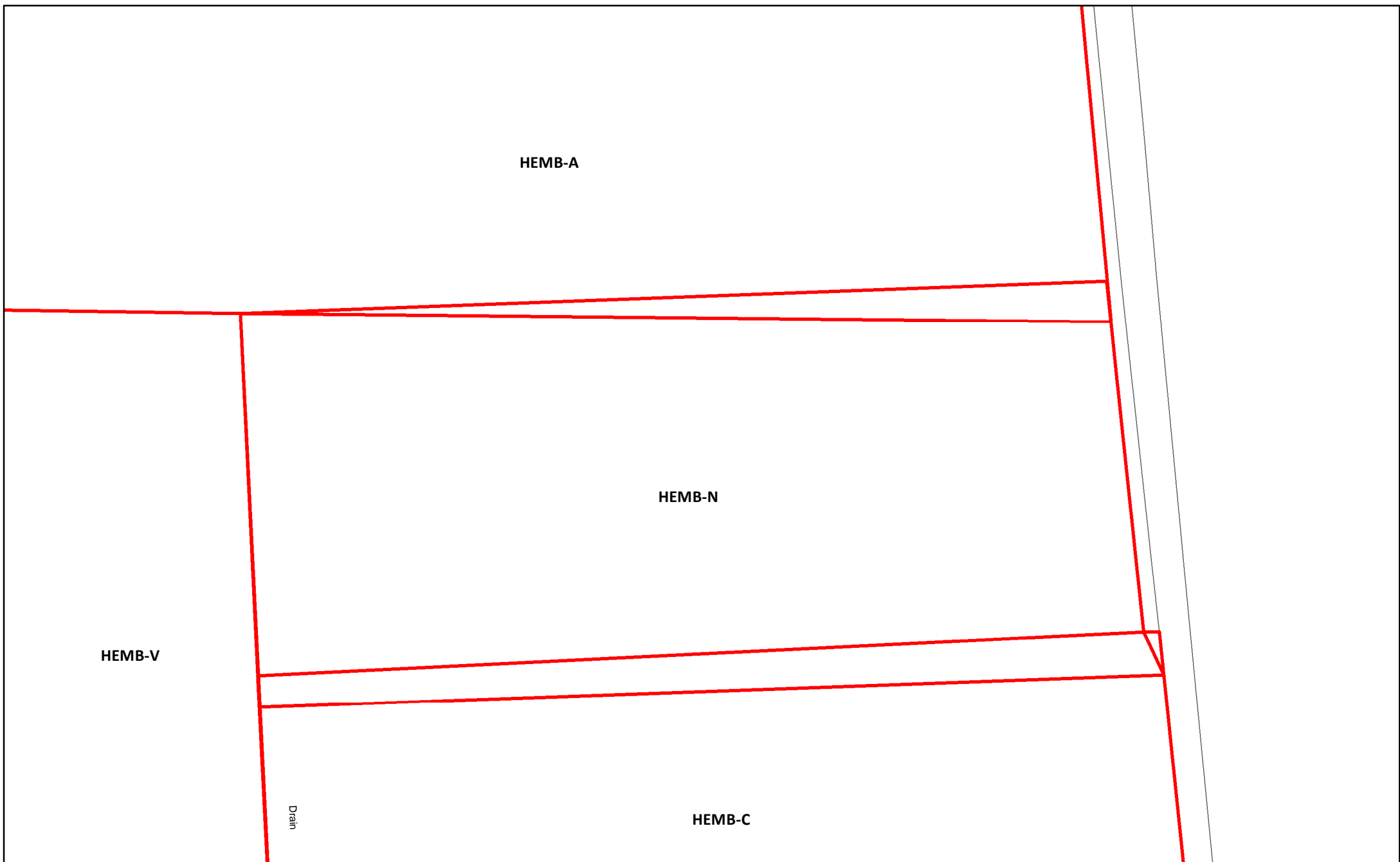
HEMB-M Land East of Northfield Road, Hemingbrough

248



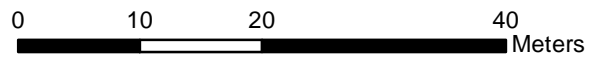
Reproduced from the Ordnance Survey mapping with the permission of the controller of Her Majesty's Stationary Office.  
©Crown Copyright. Unauthorised reproduction infringes crown copyright and may lead to prosecution or civil proceedings. Selby District Council 100018656





HEMB-N Land west of Chapel Balk Lane, Hemingbrough

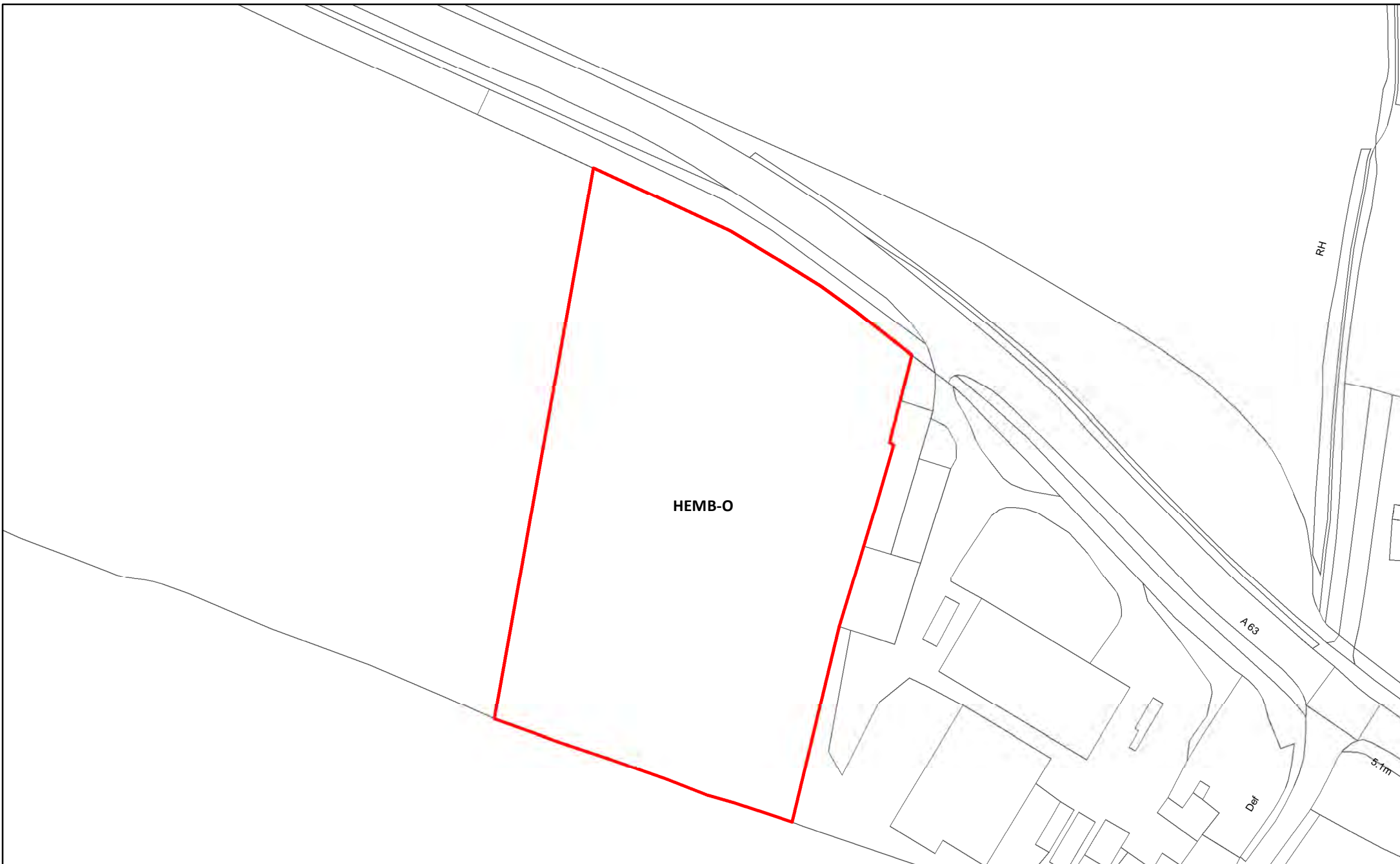
249



Reproduced from the Ordnance Survey mapping with the permission of the controller of Her Majesty's Stationary Office.  
©Crown Copyright. Unauthorised reproduction infringes crown copyright and may lead to prosecution or civil proceedings. Selby District Council 100018656







HEMB-O Land west of Selchant Gardens, Hemingbrough

250

0 15 30 60 Meters

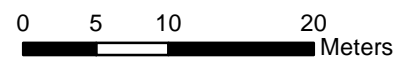
Reproduced from the Ordnance Survey mapping with the permission of the controller of Her Majesty's Stationary Office.  
©Crown Copyright. Unauthorised reproduction infringes crown copyright and may lead to prosecution or civil proceedings. Selby District Council 100018656





HEMB-P Land north of School Road, Hemingbrough

251



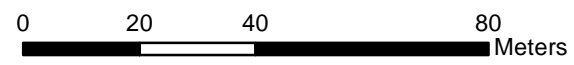
Reproduced from the Ordnance Survey mapping with the permission of the controller of Her Majesty's Stationary Office.  
©Crown Copyright. Unauthorised reproduction infringes crown copyright and may lead to prosecution or civil proceedings. Selby District Council 100018656





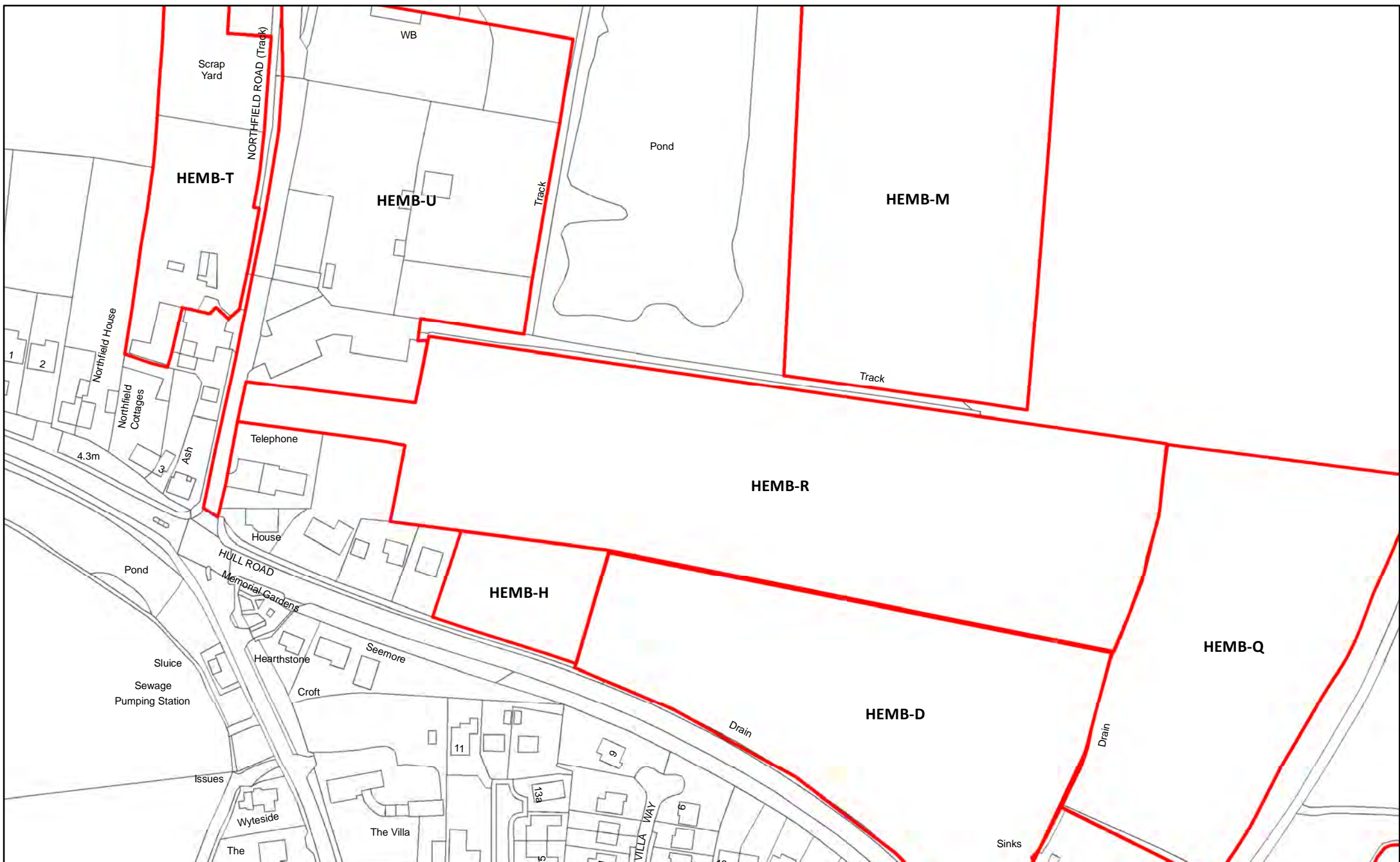
HEMB-Q Land West of Hagg Lane, Hemingbrough

252




Reproduced from the Ordnance Survey mapping with the permission of the controller of Her Majesty's Stationary Office.  
©Crown Copyright. Unauthorised reproduction infringes crown copyright and may lead to prosecution or civil proceedings. Selby District Council 100018656



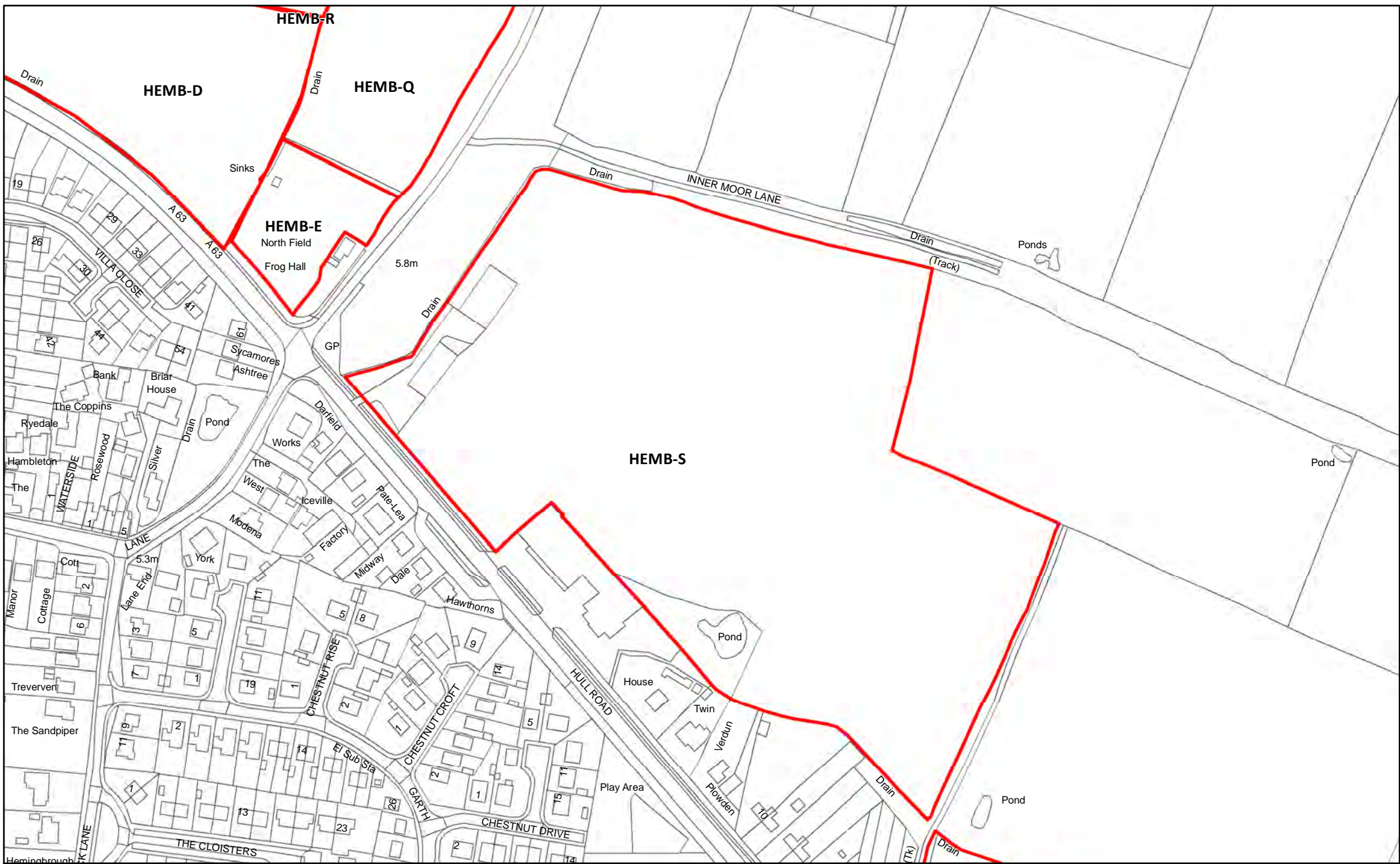


HEMB-R Land at Northfield Road, Hemingbrough




Reproduced from the Ordnance Survey mapping with the permission of the controller of Her Majesty's Stationary Office.  
 ©Crown Copyright. Unauthorised reproduction infringes crown copyright and may lead to prosecution or civil proceedings. Selby District Council 100018656



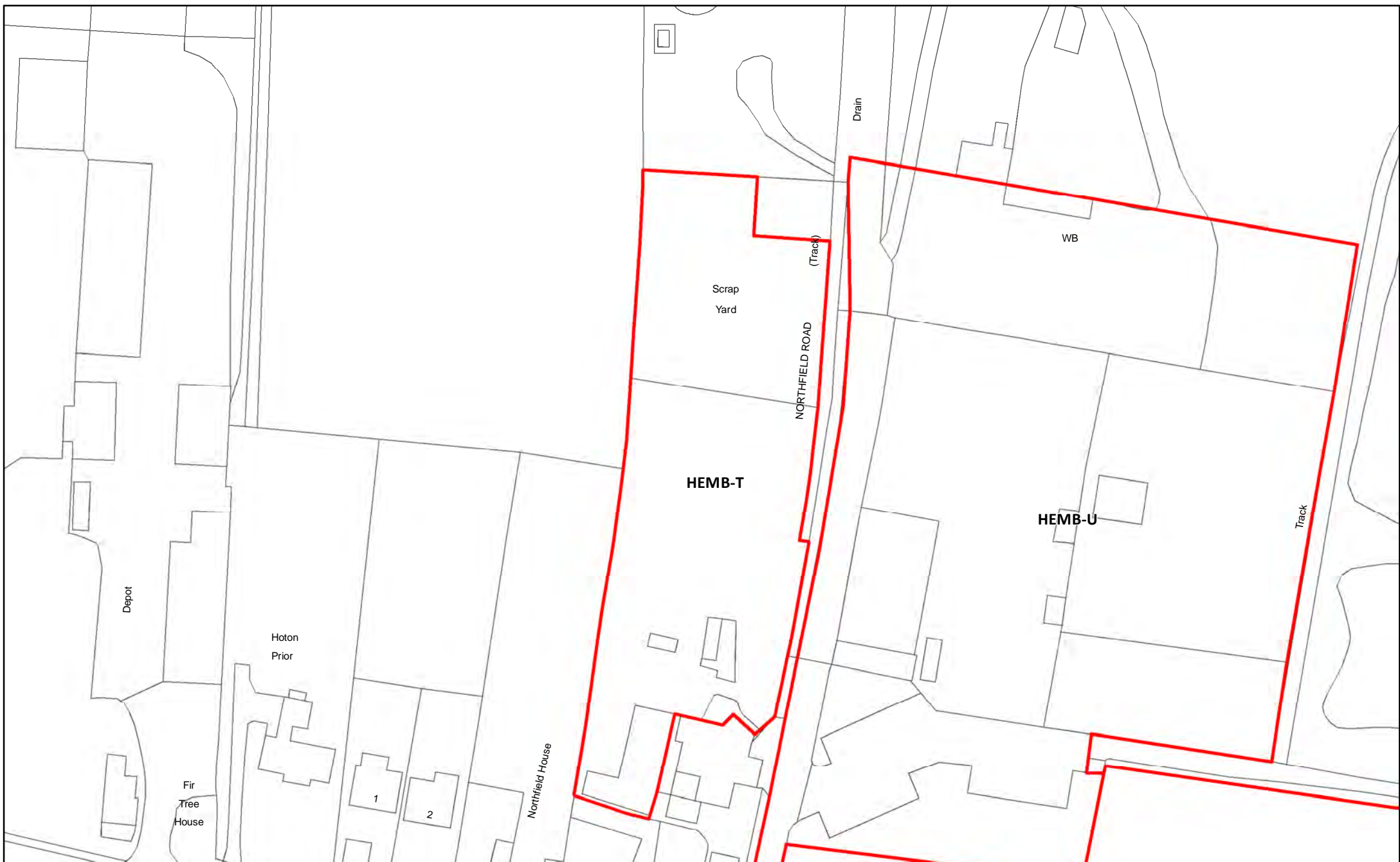


**HEMB-S** Land at A63, Hemingbrough




Reproduced from the Ordnance Survey mapping with the permission of the controller of Her Majesty's Stationary Office.  
 ©Crown Copyright. Unauthorised reproduction infringes crown copyright and may lead to prosecution or civil proceedings. Selby District Council 100018656





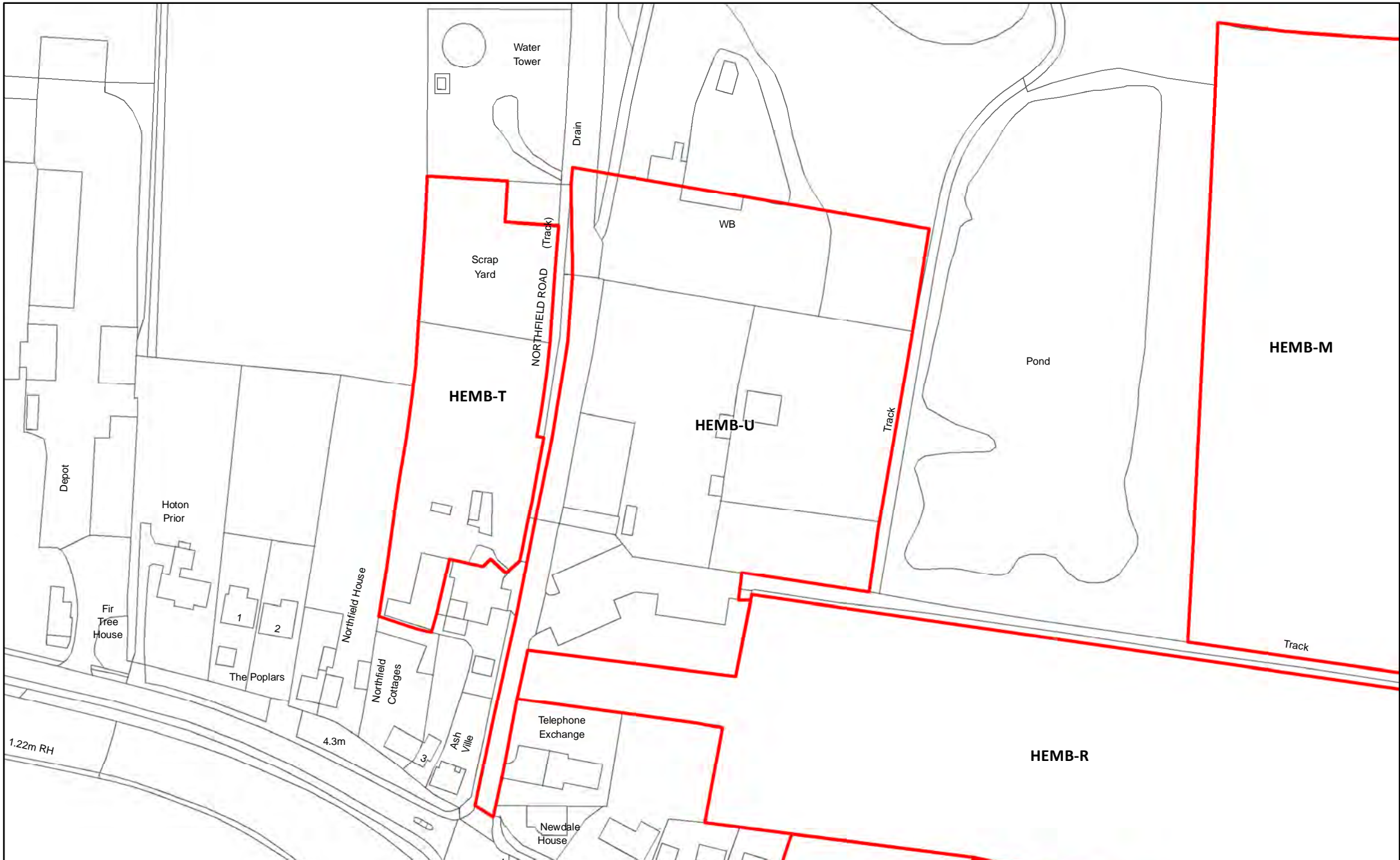
HEMB-T Andy's Motor Spares, Hull Road, Hemingbrough

255




Reproduced from the Ordnance Survey mapping with the permission of the controller of Her Majesty's Stationary Office.  
©Crown Copyright. Unauthorised reproduction infringes crown copyright and may lead to prosecution or civil proceedings. Selby District Council 100018656





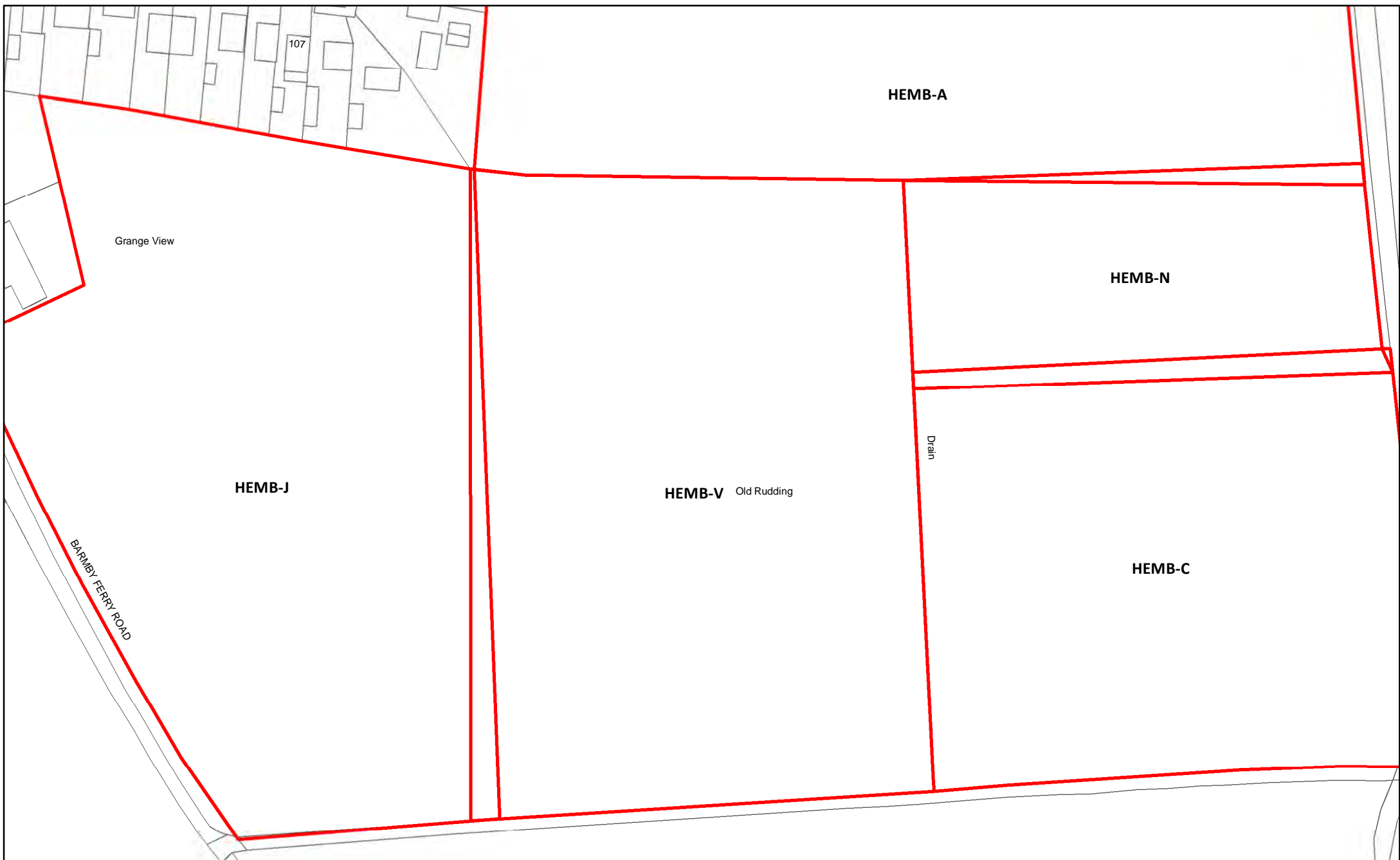
HEMB-U The Old Brickworks, Hemingbrough

226



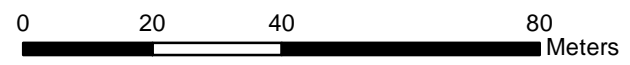
Reproduced from the Ordnance Survey mapping with the permission of the controller of Her Majesty's Stationary Office.  
 ©Crown Copyright. Unauthorised reproduction infringes crown copyright and may lead to prosecution or civil proceedings. Selby District Council 100018656





HEMB-V Land between Barmby Ferry Road and Chapel Balk Road, Hemingbrough

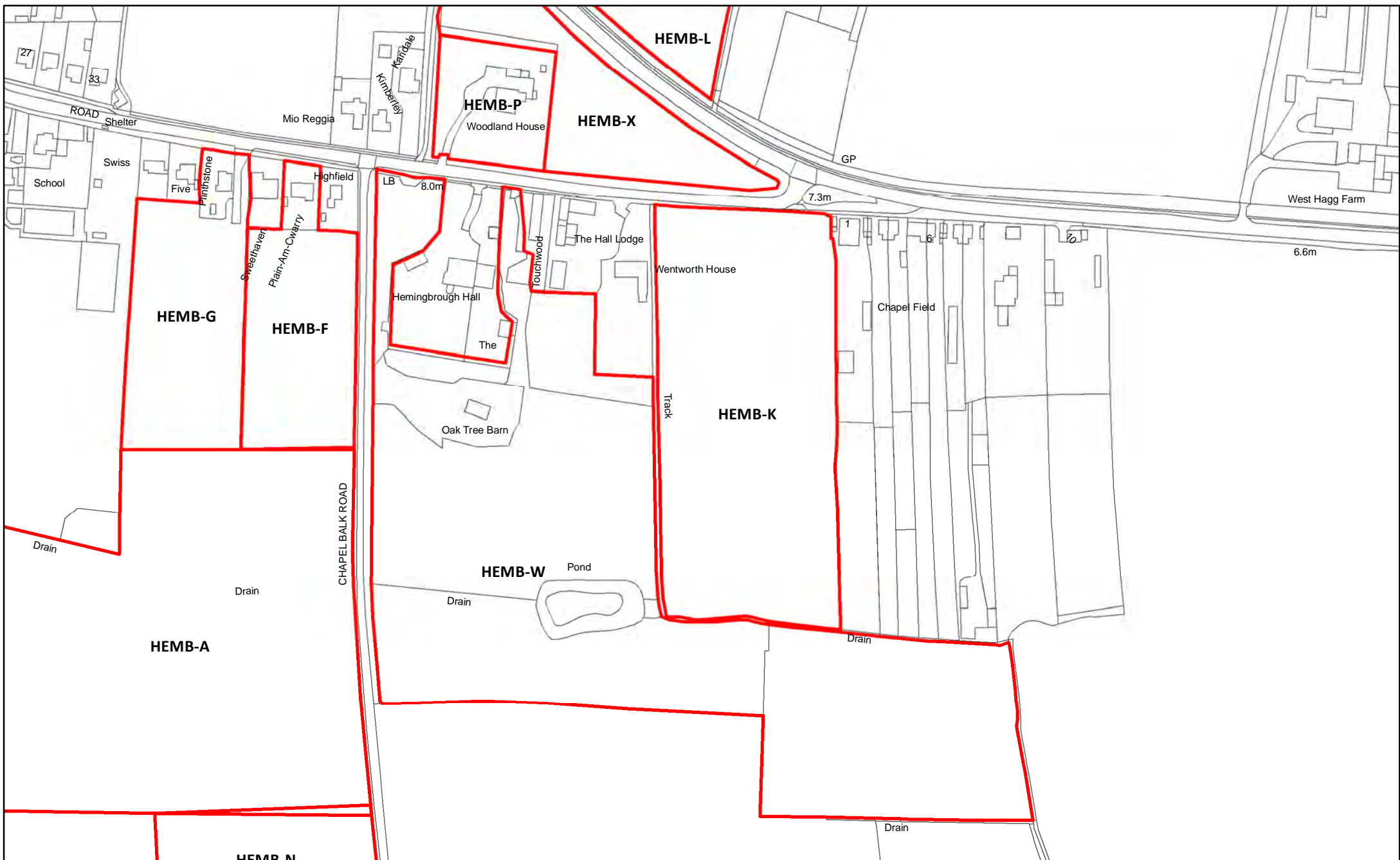
256



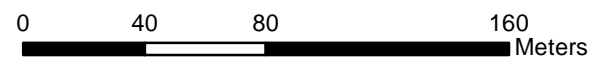
Reproduced from the Ordnance Survey mapping with the permission of the controller of Her Majesty's Stationary Office. ©Crown Copyright. Unauthorised reproduction infringes crown copyright and may lead to prosecution or civil proceedings. Selby District Council 100018656





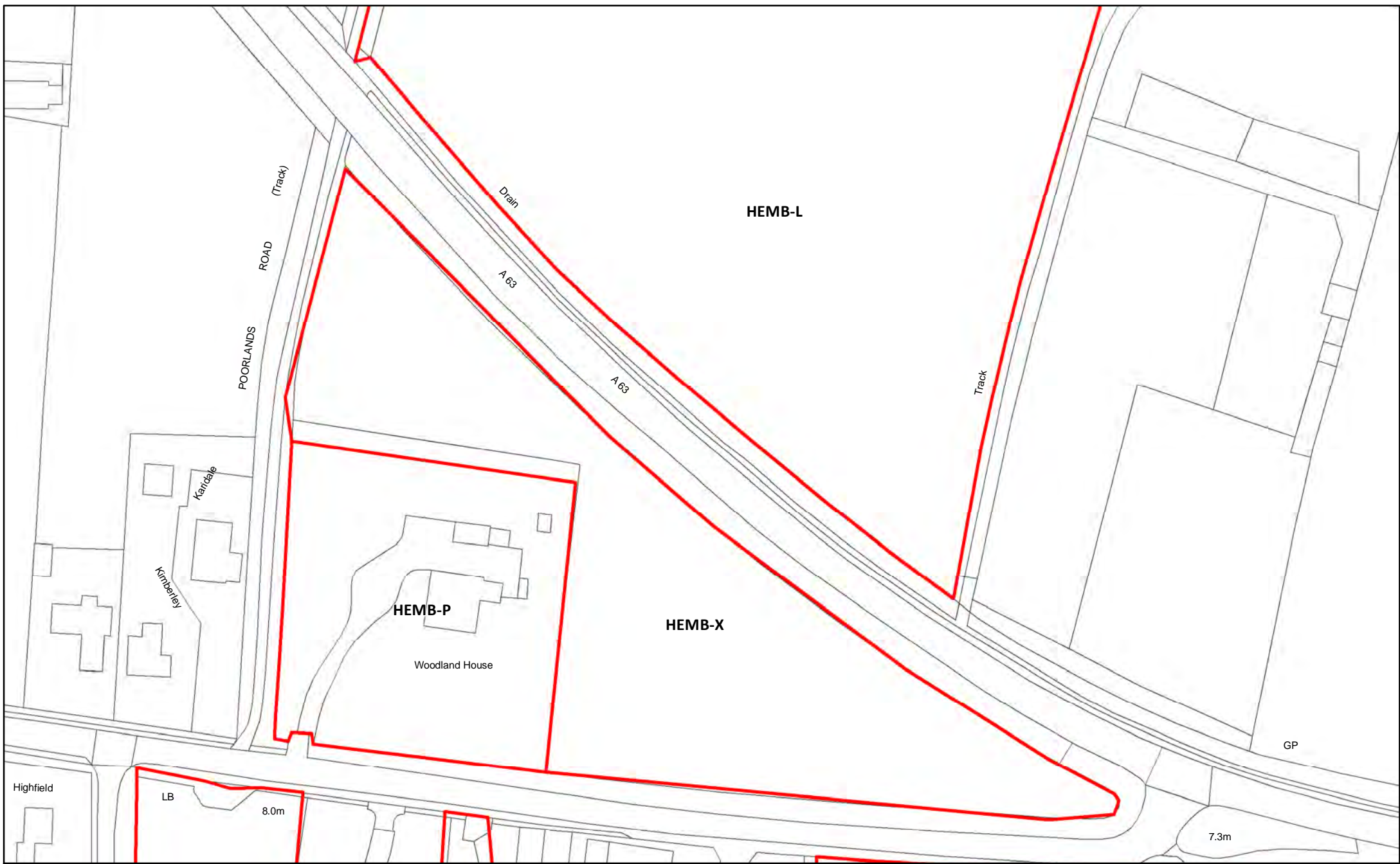


HEMB-W Hemingbrough Hall

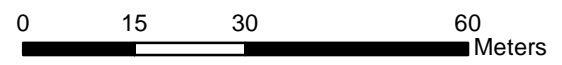


Reproduced from the Ordnance Survey mapping with the permission of the controller of Her Majesty's Stationary Office. ©Crown Copyright. Unauthorised reproduction infringes crown copyright and may lead to prosecution or civil proceedings. Selby District Council 100018656



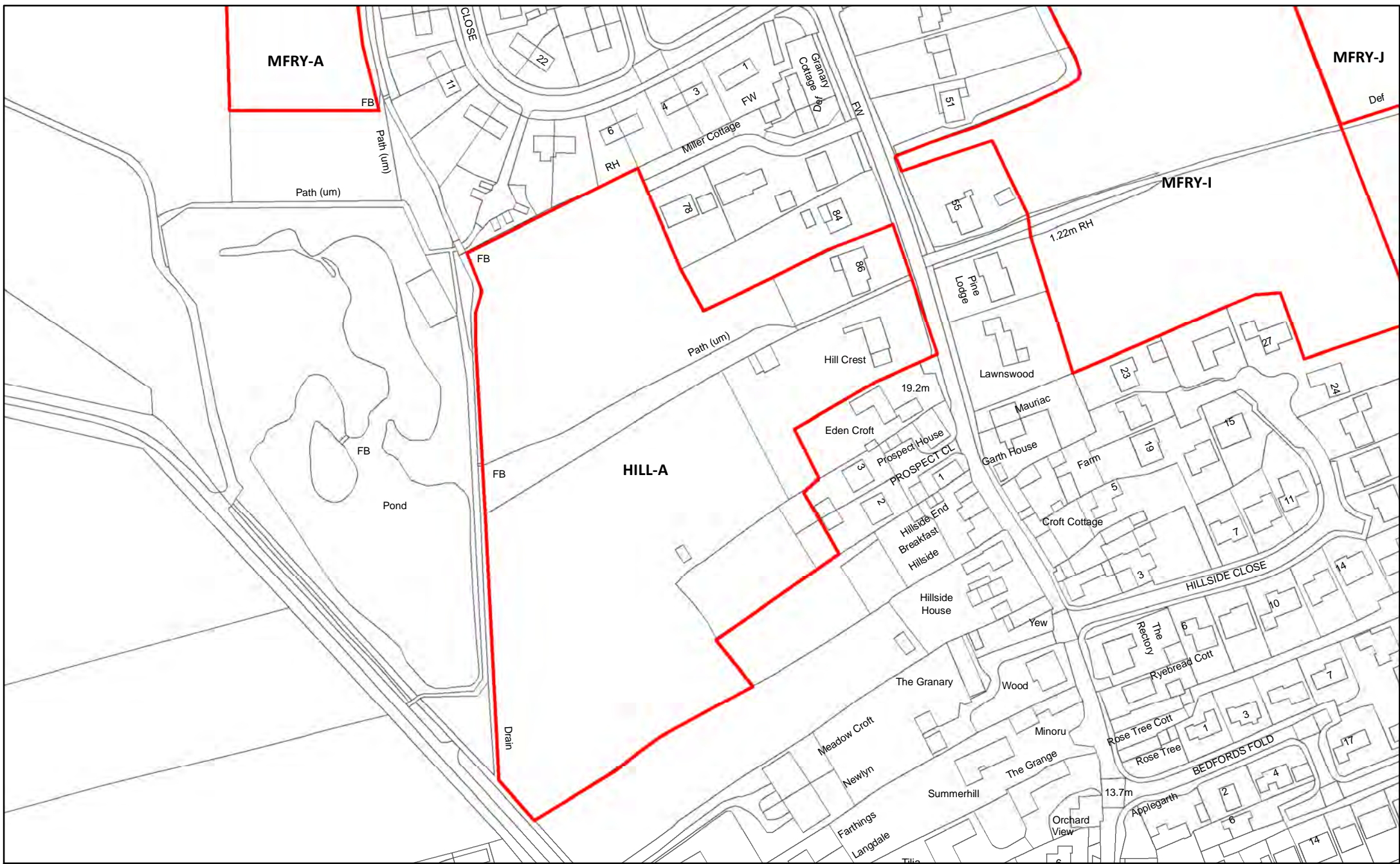


HEMB-X Land adjoining Woodland House, School Road, Hemingbrough, Selby




Reproduced from the Ordnance Survey mapping with the permission of the controller of Her Majesty's Stationary Office.  
©Crown Copyright. Unauthorised reproduction infringes crown copyright and may lead to prosecution or civil proceedings. Selby District Council 100018656



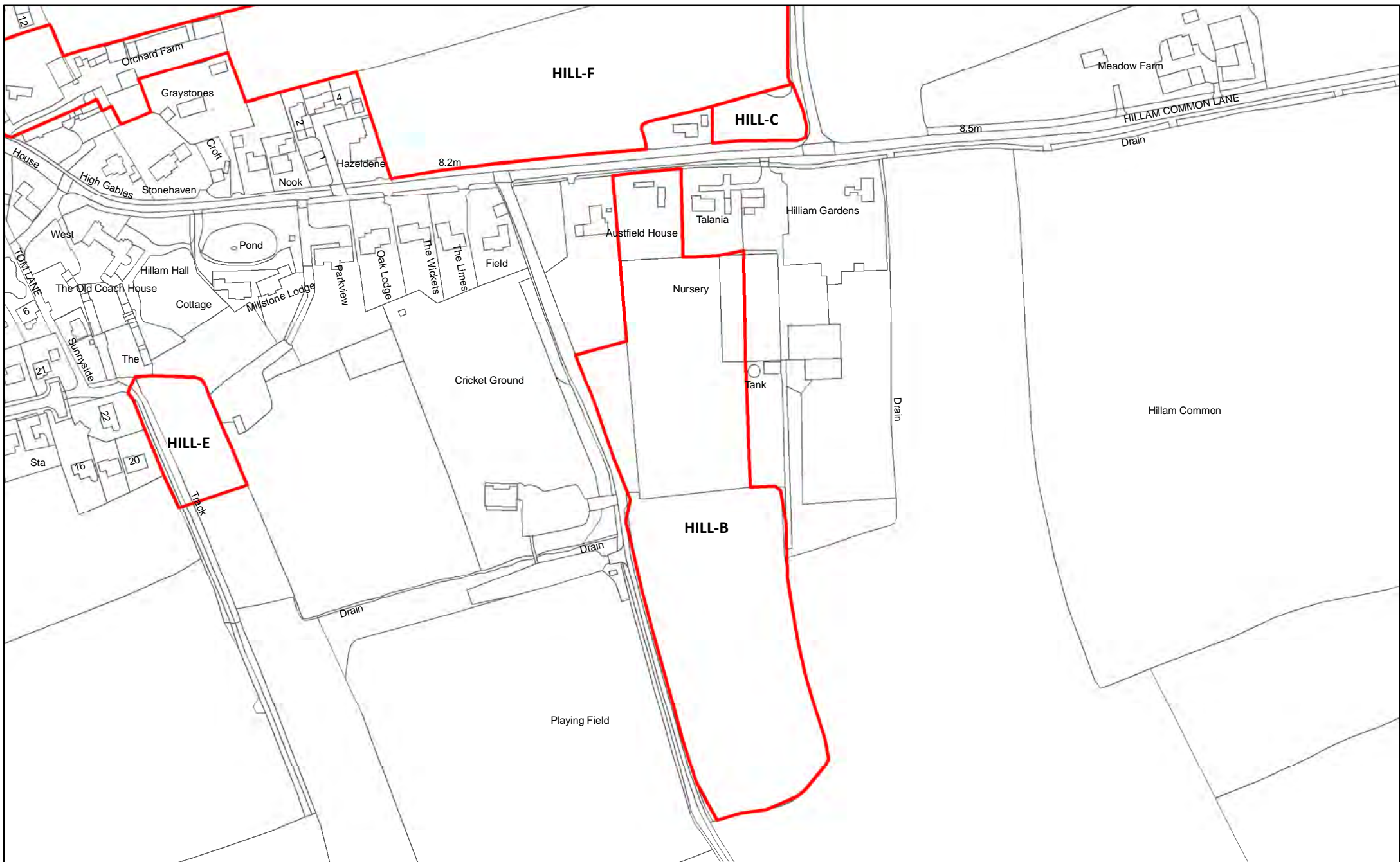


HILL-A Land West of Main Street, Hillam




Reproduced from the Ordnance Survey mapping with the permission of the controller of Her Majesty's Stationary Office. ©Crown Copyright. Unauthorised reproduction infringes crown copyright and may lead to prosecution or civil proceedings. Selby District Council 100018656





HILL-B Land south of Hillam Common Lane, Hillam



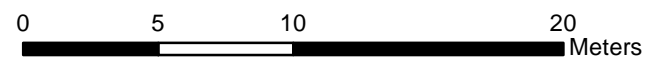
Reproduced from the Ordnance Survey mapping with the permission of the controller of Her Majesty's Stationary Office.  
 ©Crown Copyright. Unauthorised reproduction infringes crown copyright and may lead to prosecution or civil proceedings. Selby District Council 100018656





HILL-C Meadowside, Chapel Street, Hillam

261



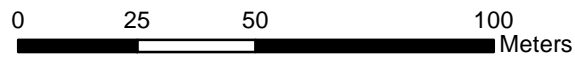
Reproduced from the Ordnance Survey mapping with the permission of the controller of Her Majesty's Stationary Office.  
©Crown Copyright. Unauthorised reproduction infringes crown copyright and may lead to prosecution or civil proceedings. Selby District Council 100018656





HILL-D Land at Hillam Lane, Hllam

262



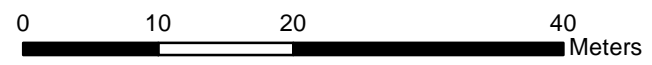
Reproduced from the Ordnance Survey mapping with the permission of the controller of Her Majesty's Stationary Office.  
©Crown Copyright. Unauthorised reproduction infringes crown copyright and may lead to prosecution or civil proceedings. Selby District Council 100018656





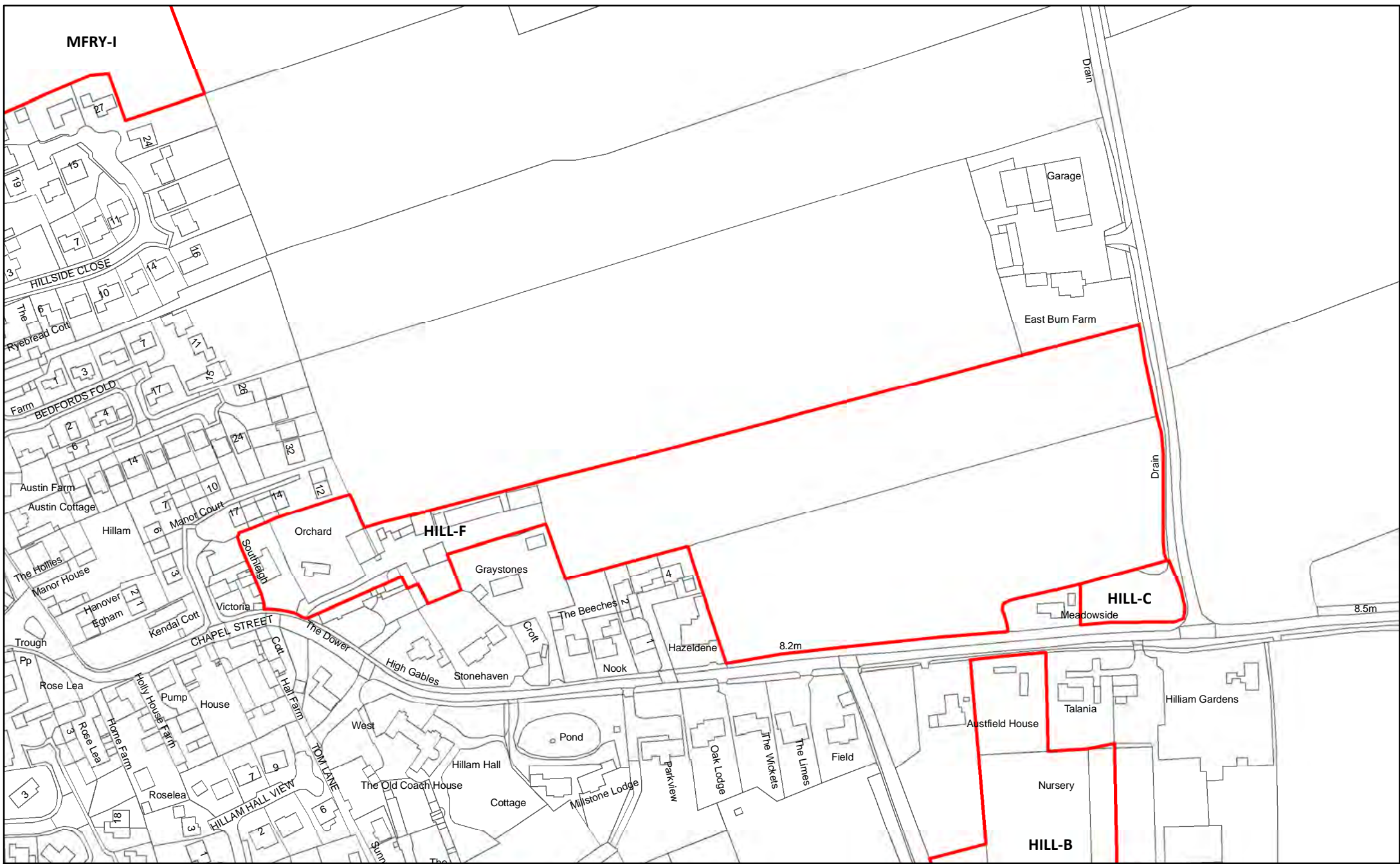
HILL-E Land at Hillam Hall Lane, Hillam

263



Reproduced from the Ordnance Survey mapping with the permission of the controller of Her Majesty's Stationary Office.  
©Crown Copyright. Unauthorised reproduction infringes crown copyright and may lead to prosecution or civil proceedings. Selby District Council 100018656





MFY-I

HILL-F

HILL-C

HILL-B

HILL-F Orchard Farm, Hillam

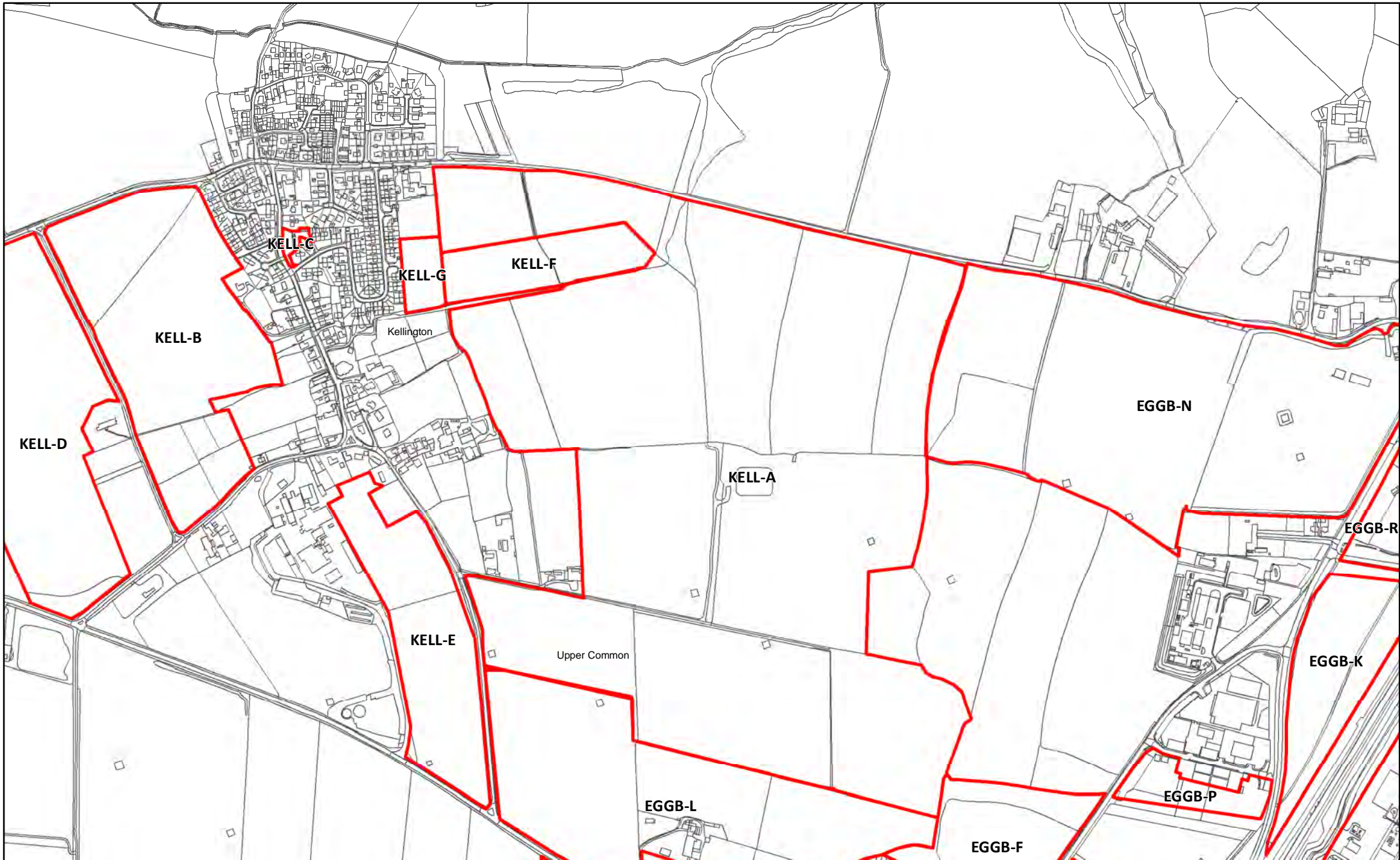
264



Reproduced from the Ordnance Survey mapping with the permission of the controller of Her Majesty's Stationary Office.  
 ©Crown Copyright. Unauthorised reproduction infringes crown copyright and may lead to prosecution or civil proceedings. Selby District Council 100018656








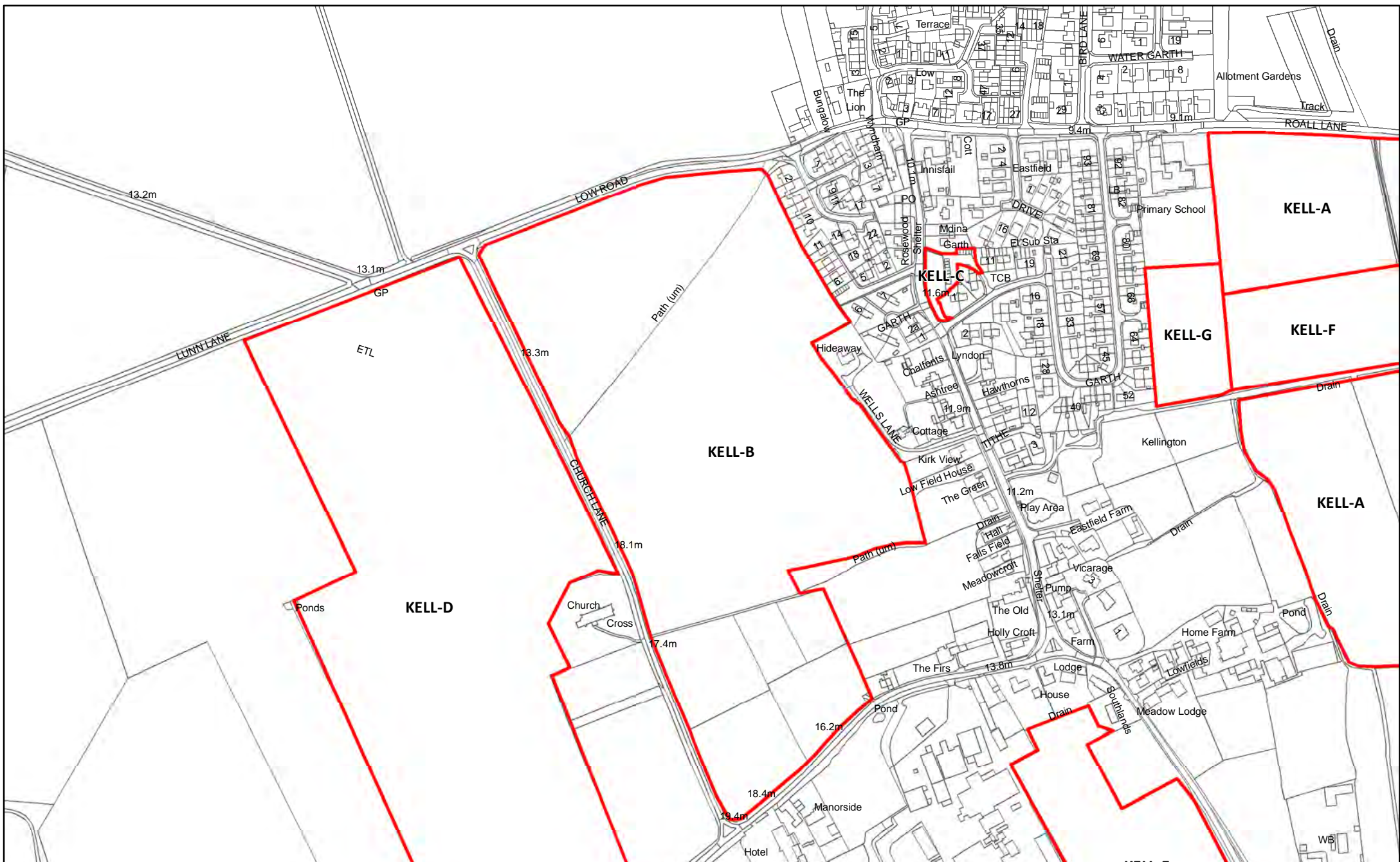
KELL-A Land South of Weeland Road, Kellington

265



Reproduced from the Ordnance Survey mapping with the permission of the controller of Her Majesty's Stationary Office.  
©Crown Copyright. Unauthorised reproduction infringes crown copyright and may lead to prosecution or civil proceedings. Selby District Council 100018656





KELL-B Land South of Low Road, Kellington

266

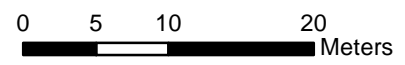


Reproduced from the Ordnance Survey mapping with the permission of the controller of Her Majesty's Stationary Office.  
 ©Crown Copyright. Unauthorised reproduction infringes crown copyright and may lead to prosecution or civil proceedings. Selby District Council 100018656





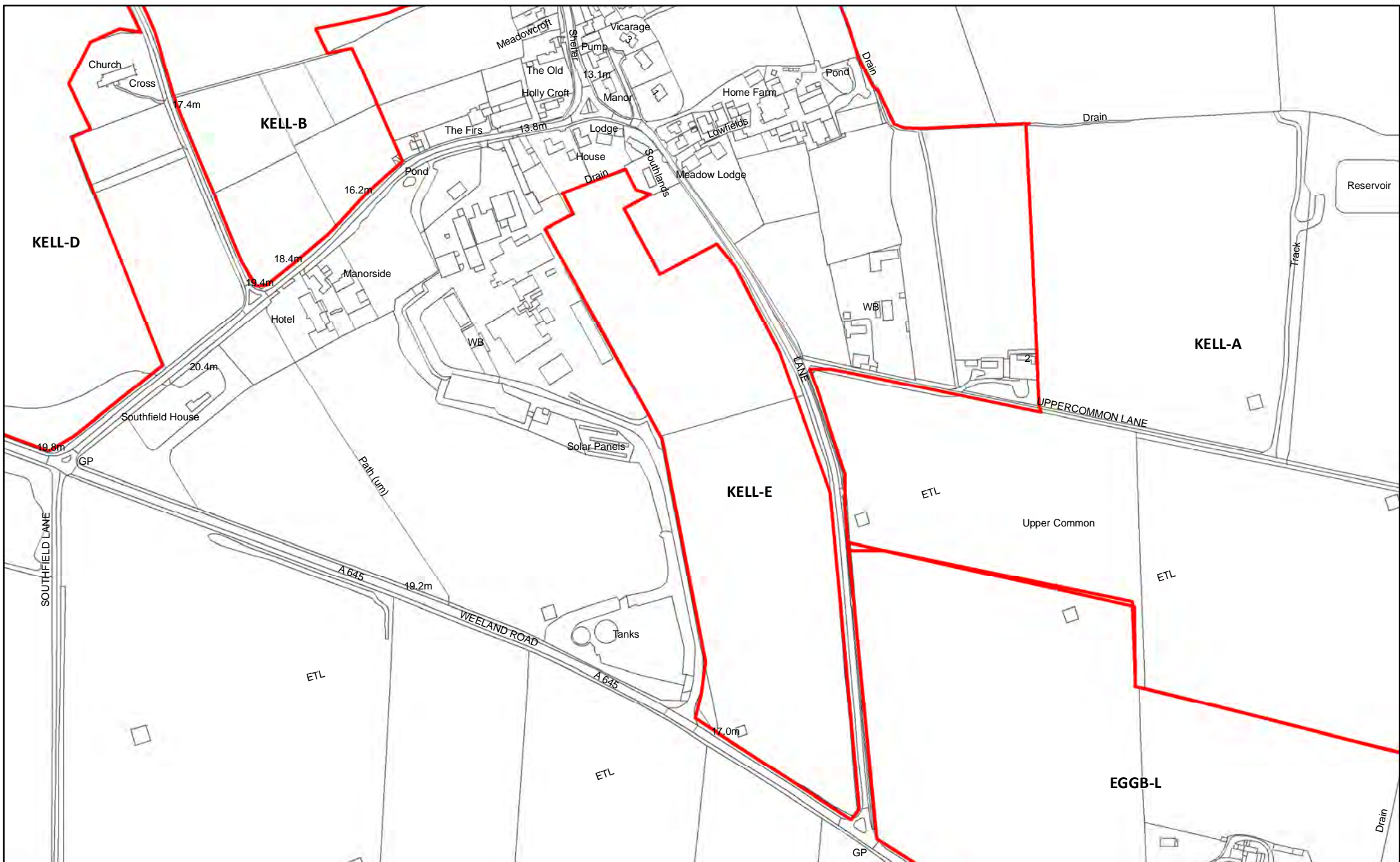
KELL-C Land north of Manor Garth, Kellington



Reproduced from the Ordnance Survey mapping with the permission of the controller of Her Majesty's Stationary Office.  
©Crown Copyright. Unauthorised reproduction infringes crown copyright and may lead to prosecution or civil proceedings. Selby District Council 100018656








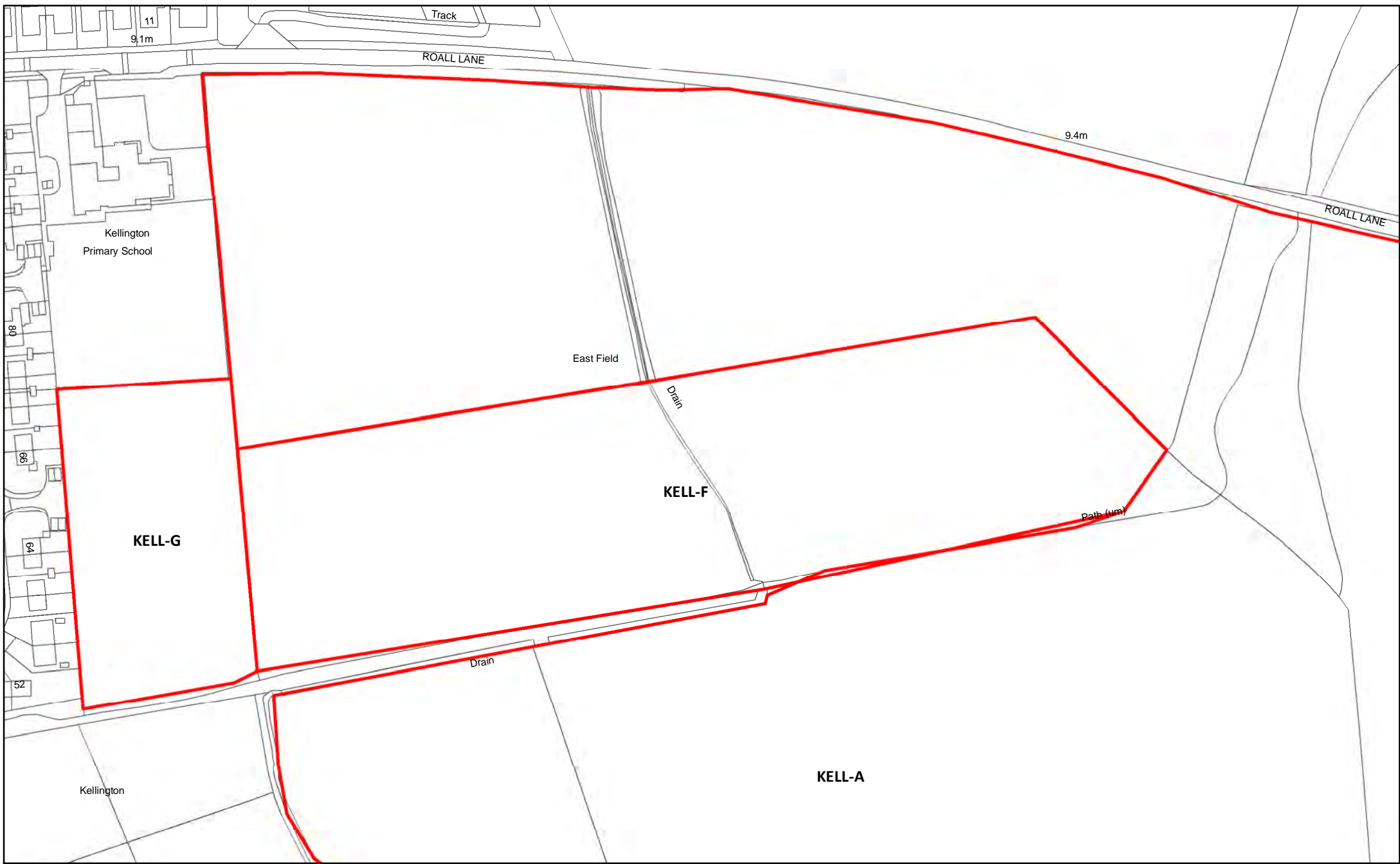
KELL-E Land west of Broach Lane

269



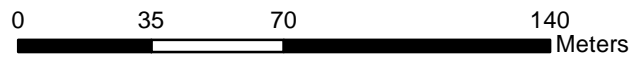
Reproduced from the Ordnance Survey mapping with the permission of the controller of Her Majesty's Stationary Office.  
 ©Crown Copyright. Unauthorised reproduction infringes crown copyright and may lead to prosecution or civil proceedings. Selby District Council 100018656





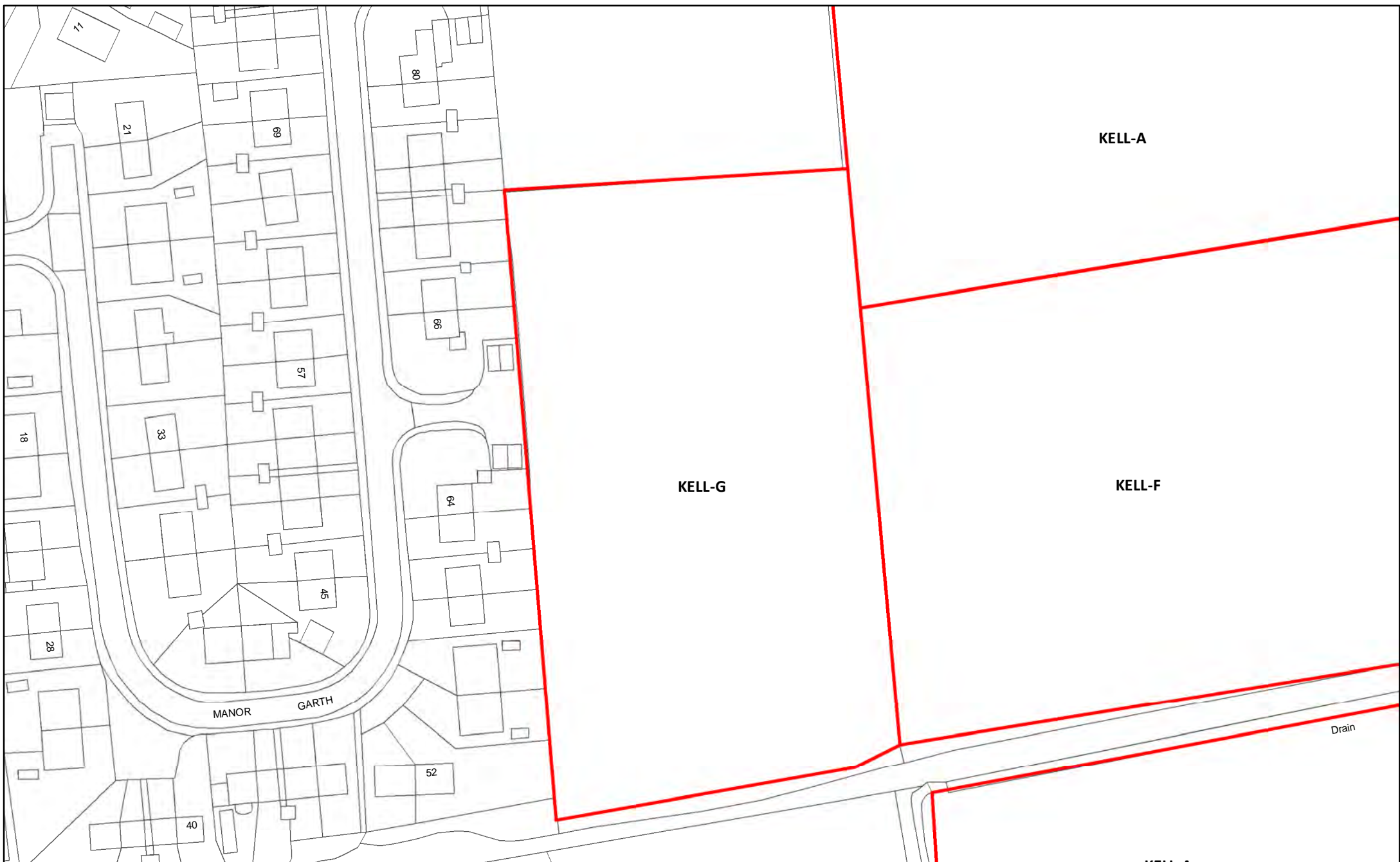
KELL-F Land south of Roall Lane

270



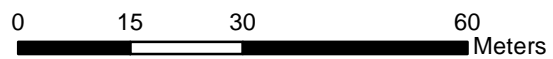
Reproduced from the Ordnance Survey mapping with the permission of the controller of Her Majesty's Stationary Office.  
©Crown Copyright. Unauthorised reproduction infringes crown copyright and may lead to prosecution or civil proceedings. Selby District Council 100018656





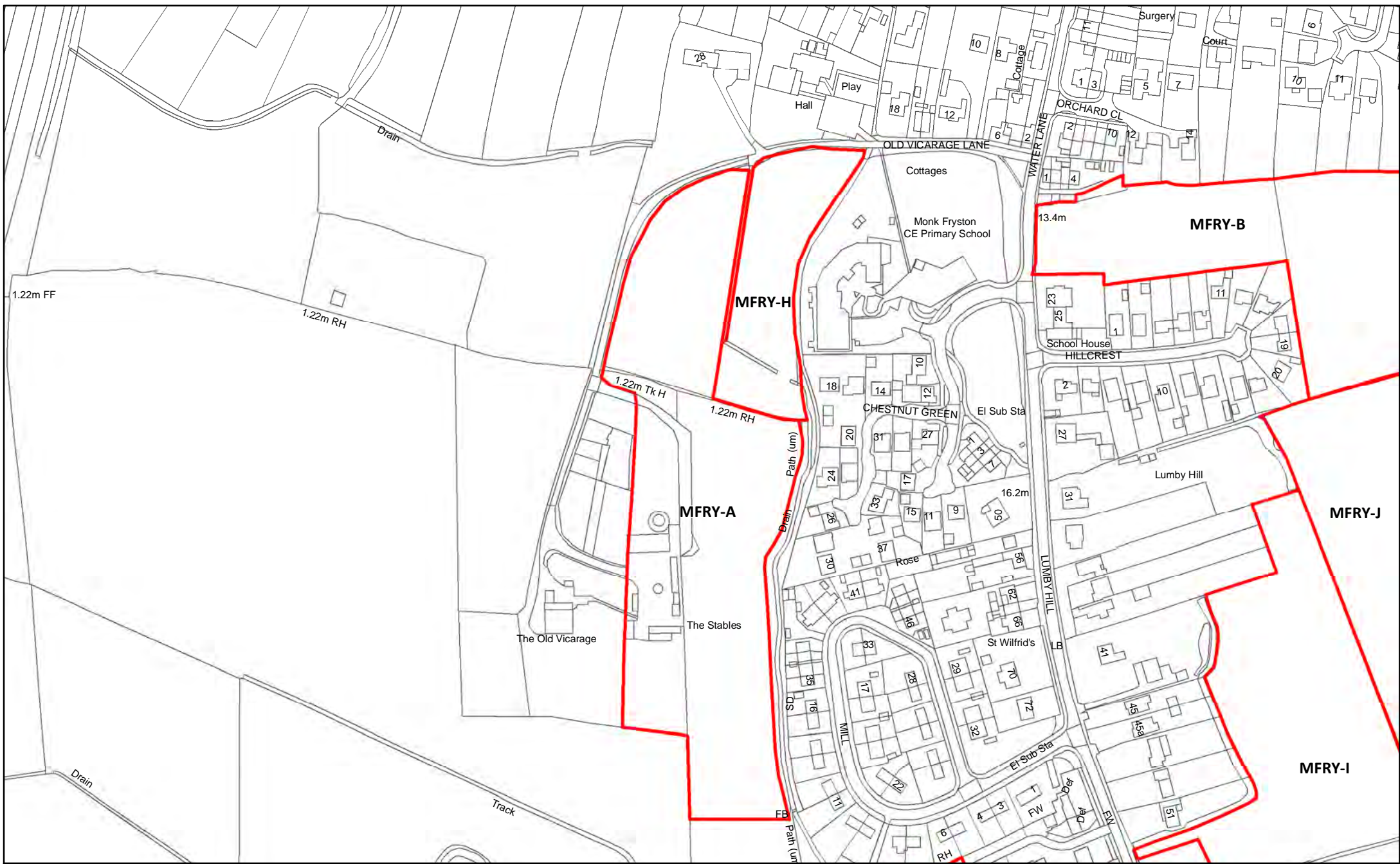
KELL-G Land east of Manor Garth

271




Reproduced from the Ordnance Survey mapping with the permission of the controller of Her Majesty's Stationary Office. ©Crown Copyright. Unauthorised reproduction infringes crown copyright and may lead to prosecution or civil proceedings. Selby District Council 100018656





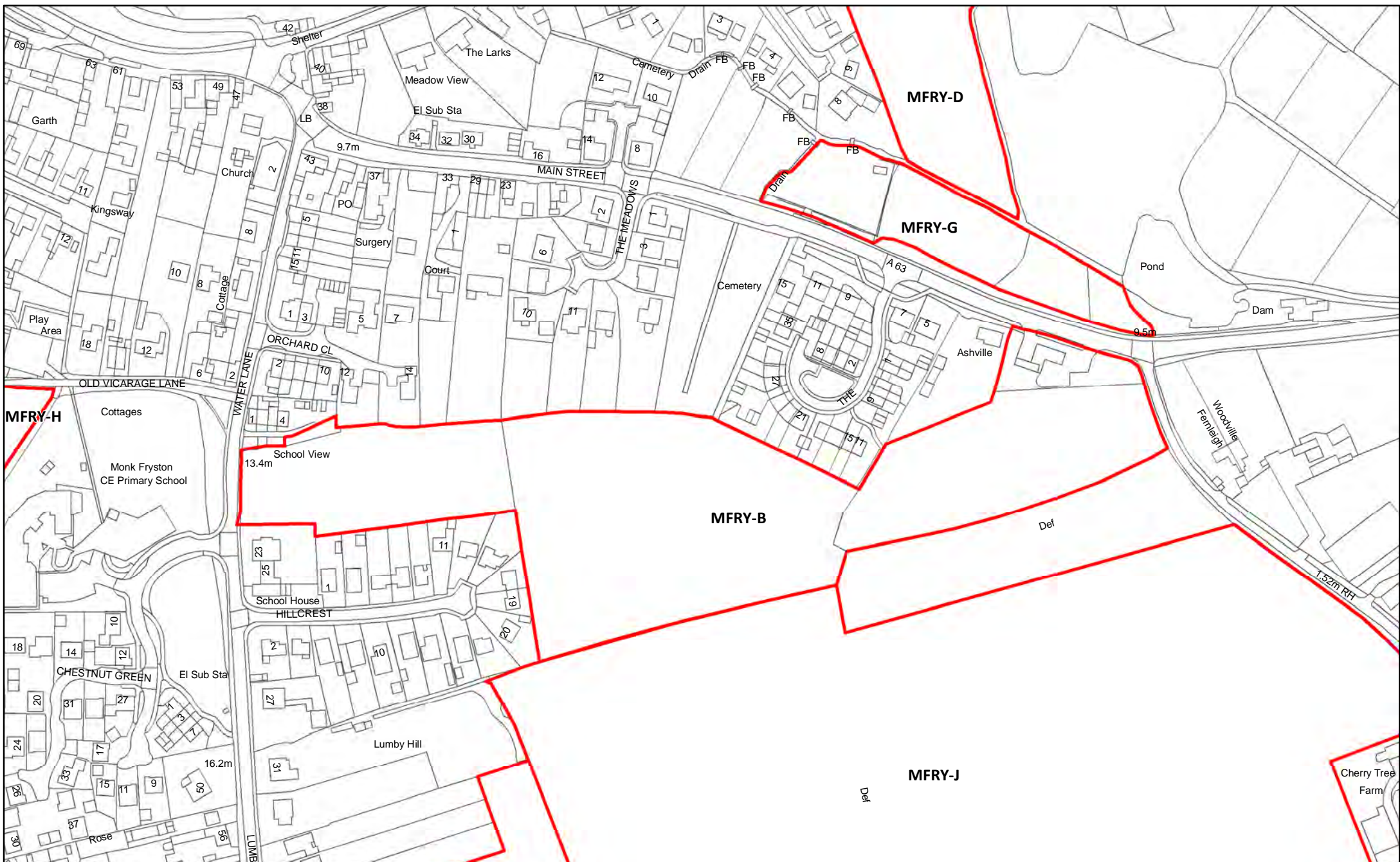
MFRY-A Land at The Old Vicarage, Old Vicarage Lane, Monk Fryston




Reproduced from the Ordnance Survey mapping with the permission of the controller of Her Majesty's Stationary Office.  
 ©Crown Copyright. Unauthorised reproduction infringes crown copyright and may lead to prosecution or civil proceedings. Selby District Council 100018656







MFRY-B Land between Water Land and Main Street, Monk Fyston



Reproduced from the Ordnance Survey mapping with the permission of the controller of Her Majesty's Stationary Office.  
 ©Crown Copyright. Unauthorised reproduction infringes crown copyright and may lead to prosecution or civil proceedings. Selby District Council 100018656



MFRY-K

Deer Park

MFRY-F

MFRY-C

The Park

1.22m RH

INGTHORPE WAY

Def

Beam House

RT COURT

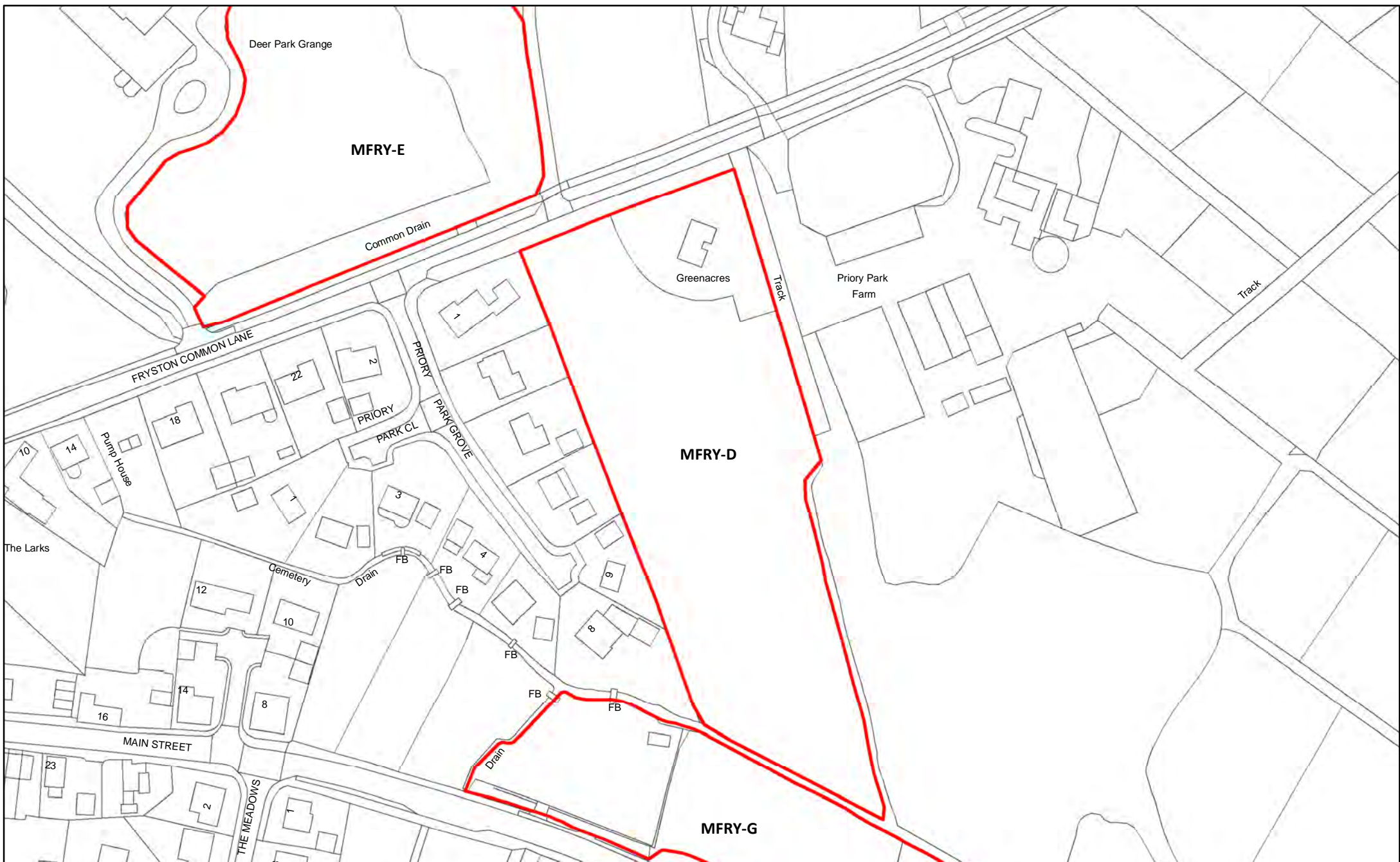
MFRY-C Land North of Deer Park Court, Monk Fryston

274

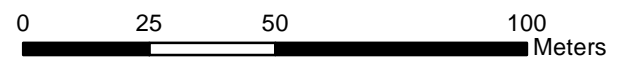
0 20 40 80 Meters

Reproduced from the Ordnance Survey mapping with the permission of the controller of Her Majesty's Stationary Office. ©Crown Copyright. Unauthorised reproduction infringes crown copyright and may lead to prosecution or civil proceedings. Selby District Council 100018656





MFRY-D Land South of Fyston Common Lane, Monk Fyston



Reproduced from the Ordnance Survey mapping with the permission of the controller of Her Majesty's Stationary Office. ©Crown Copyright. Unauthorised reproduction infringes crown copyright and may lead to prosecution or civil proceedings. Selby District Council 100018656





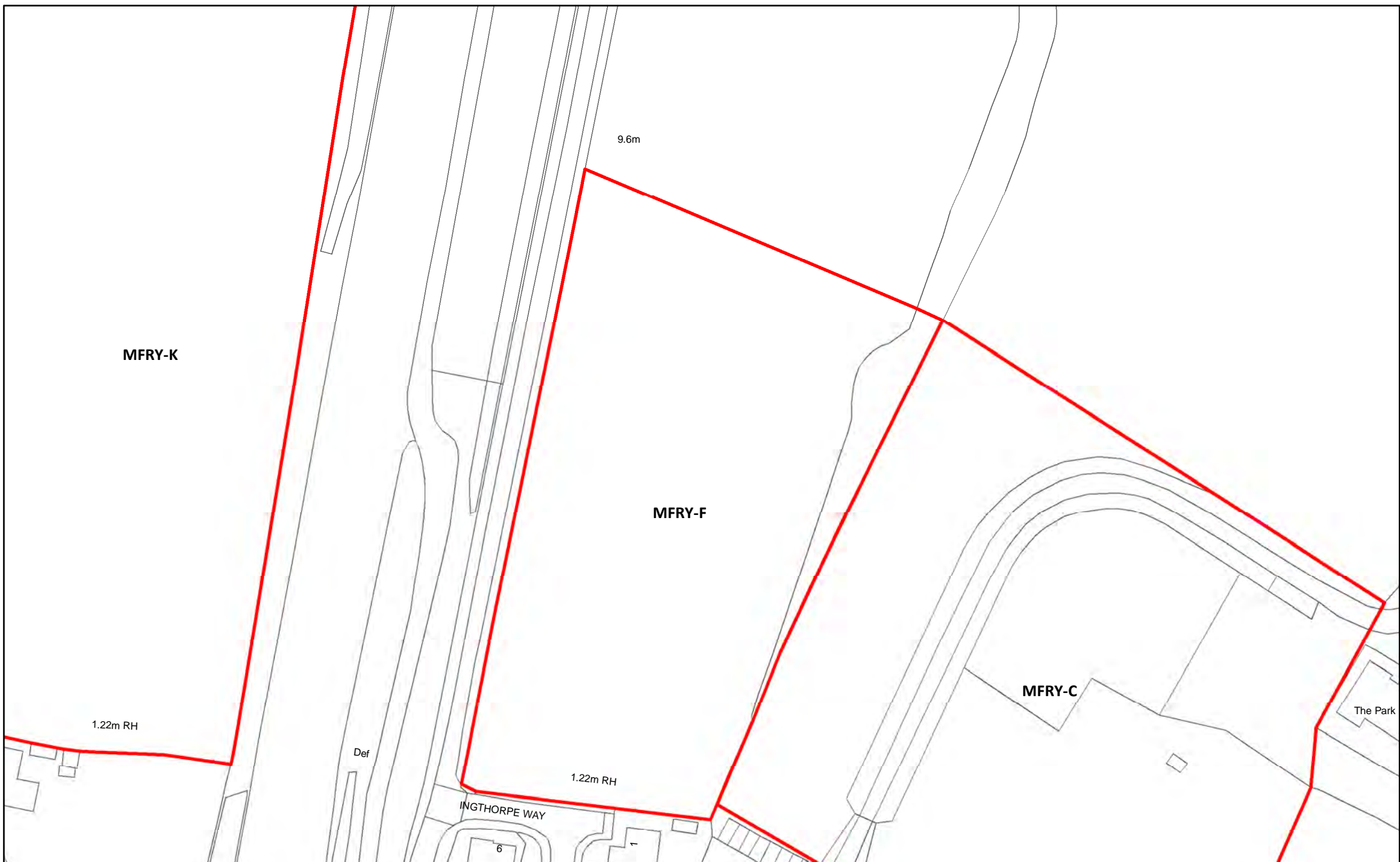
MFRY-E Land north of Fryston Common Lane, Monk Fryston

276



Reproduced from the Ordnance Survey mapping with the permission of the controller of Her Majesty's Stationary Office.  
©Crown Copyright. Unauthorised reproduction infringes crown copyright and may lead to prosecution or civil proceedings. Selby District Council 100018656





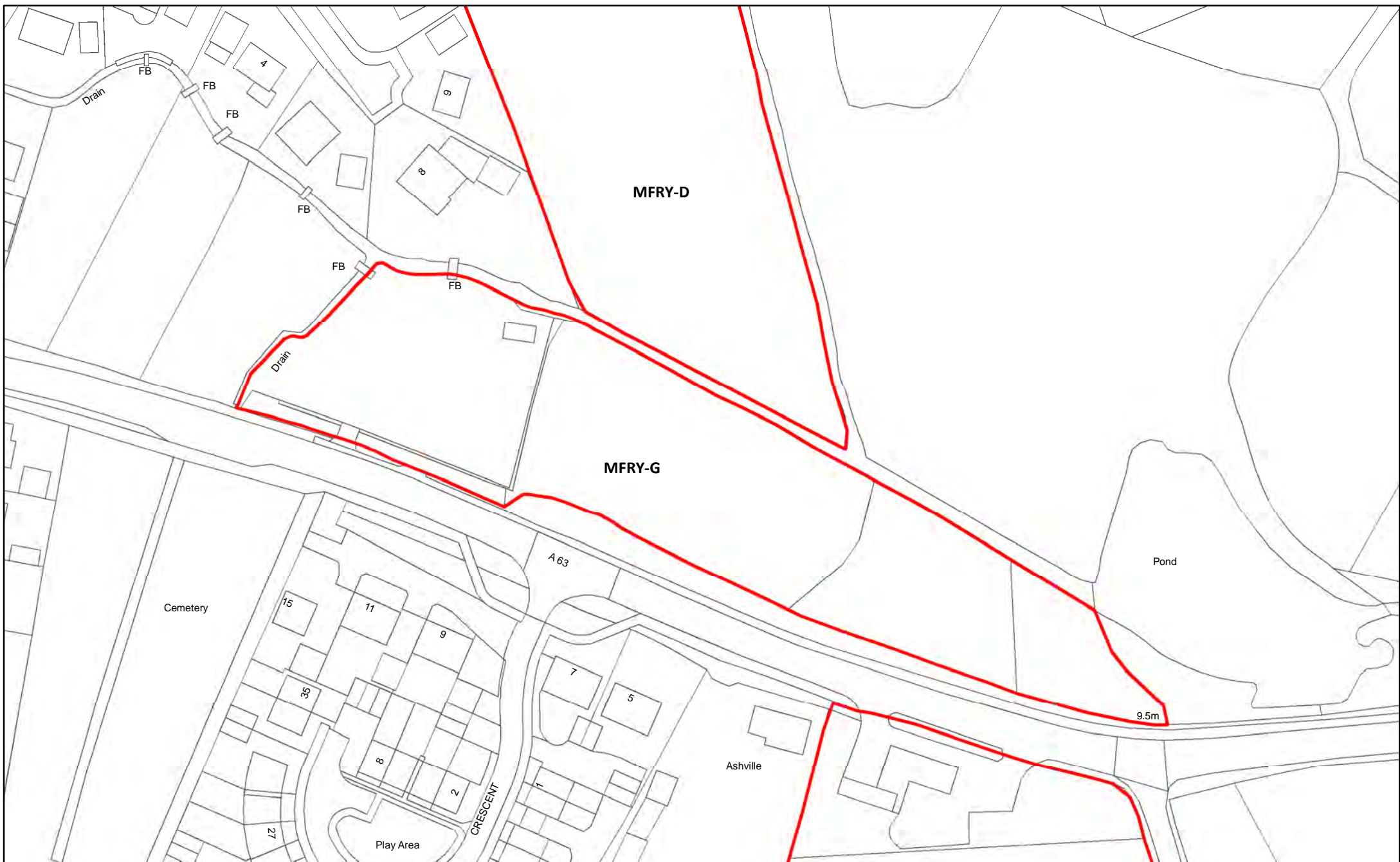
MFRY-F Land west of Deer Park Lane, Monk Fryston

277



Reproduced from the Ordnance Survey mapping with the permission of the controller of Her Majesty's Stationary Office.  
©Crown Copyright. Unauthorised reproduction infringes crown copyright and may lead to prosecution or civil proceedings. Selby District Council 100018656



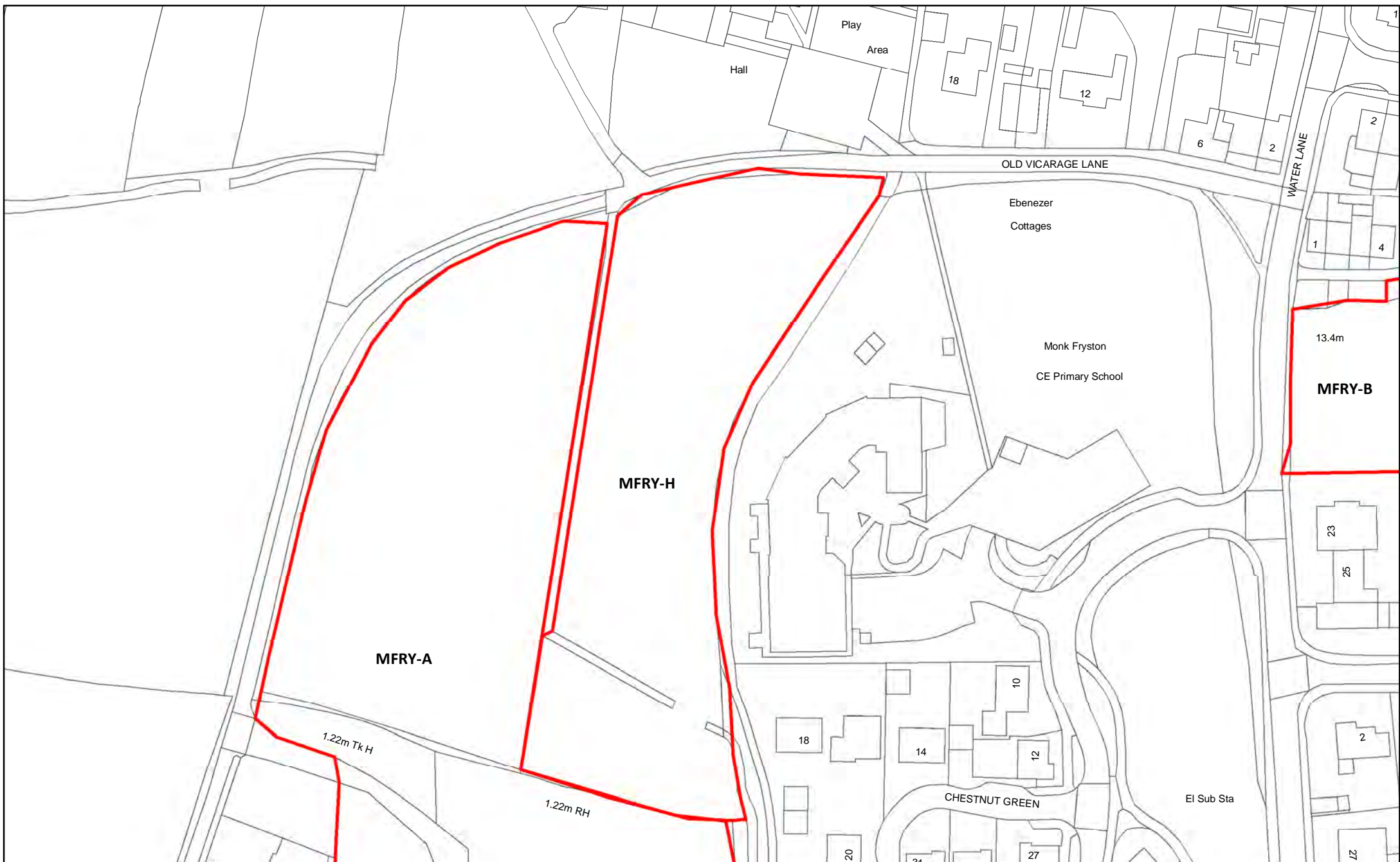


MFRY-G Land South of 8 Priory Park Grove, Monk Fyston



Reproduced from the Ordnance Survey mapping with the permission of the controller of Her Majesty's Stationary Office. ©Crown Copyright. Unauthorised reproduction infringes crown copyright and may lead to prosecution or civil proceedings. Selby District Council 100018656



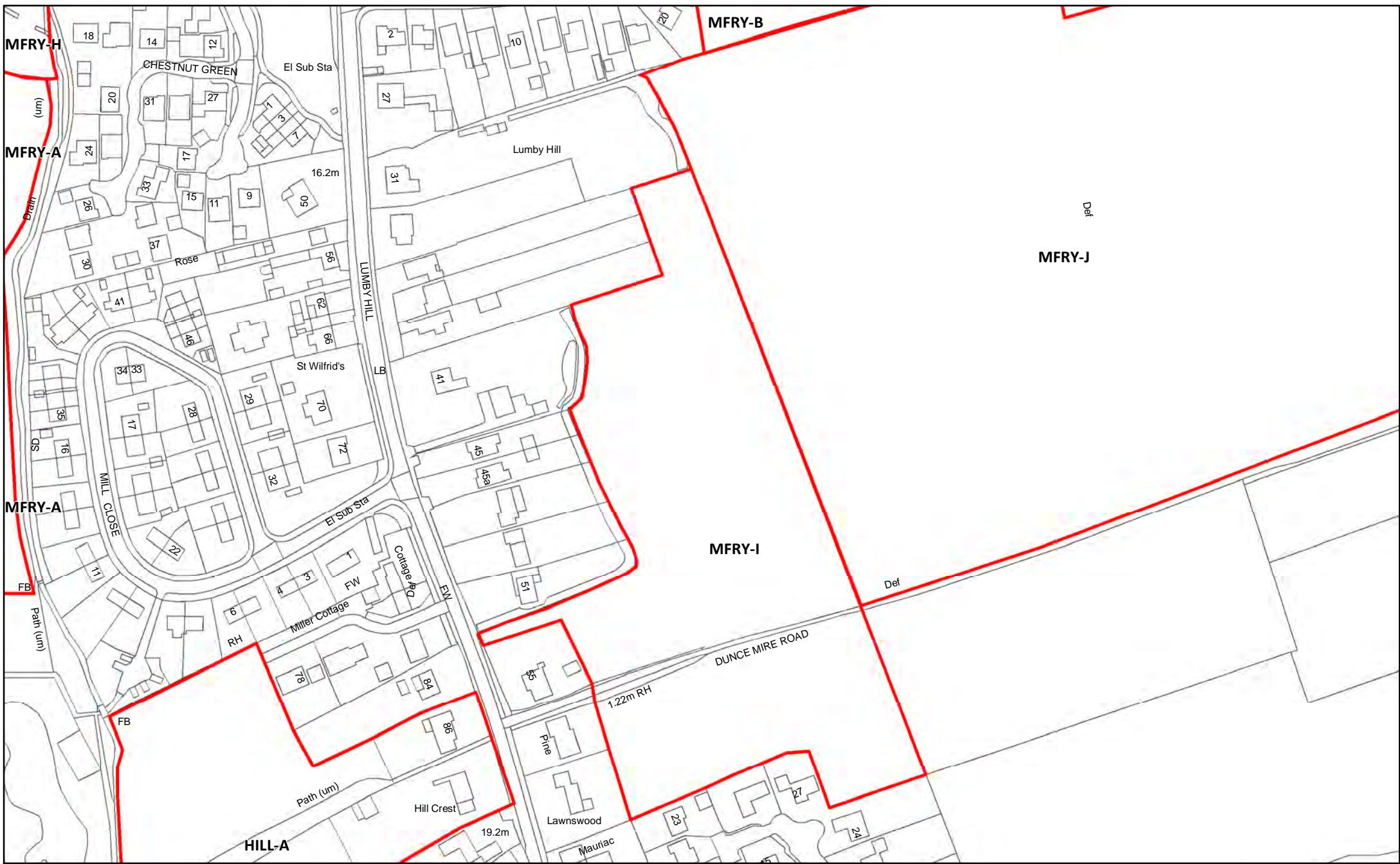


MFY-H Land south of Old Vicarage Lane, Hillam



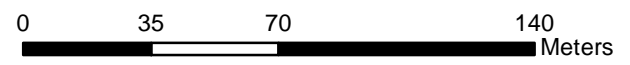
Reproduced from the Ordnance Survey mapping with the permission of the controller of Her Majesty's Stationary Office. ©Crown Copyright. Unauthorised reproduction infringes crown copyright and may lead to prosecution or civil proceedings. Selby District Council 100018656





MFRY-I Land east of Lumby Hill, Hillam

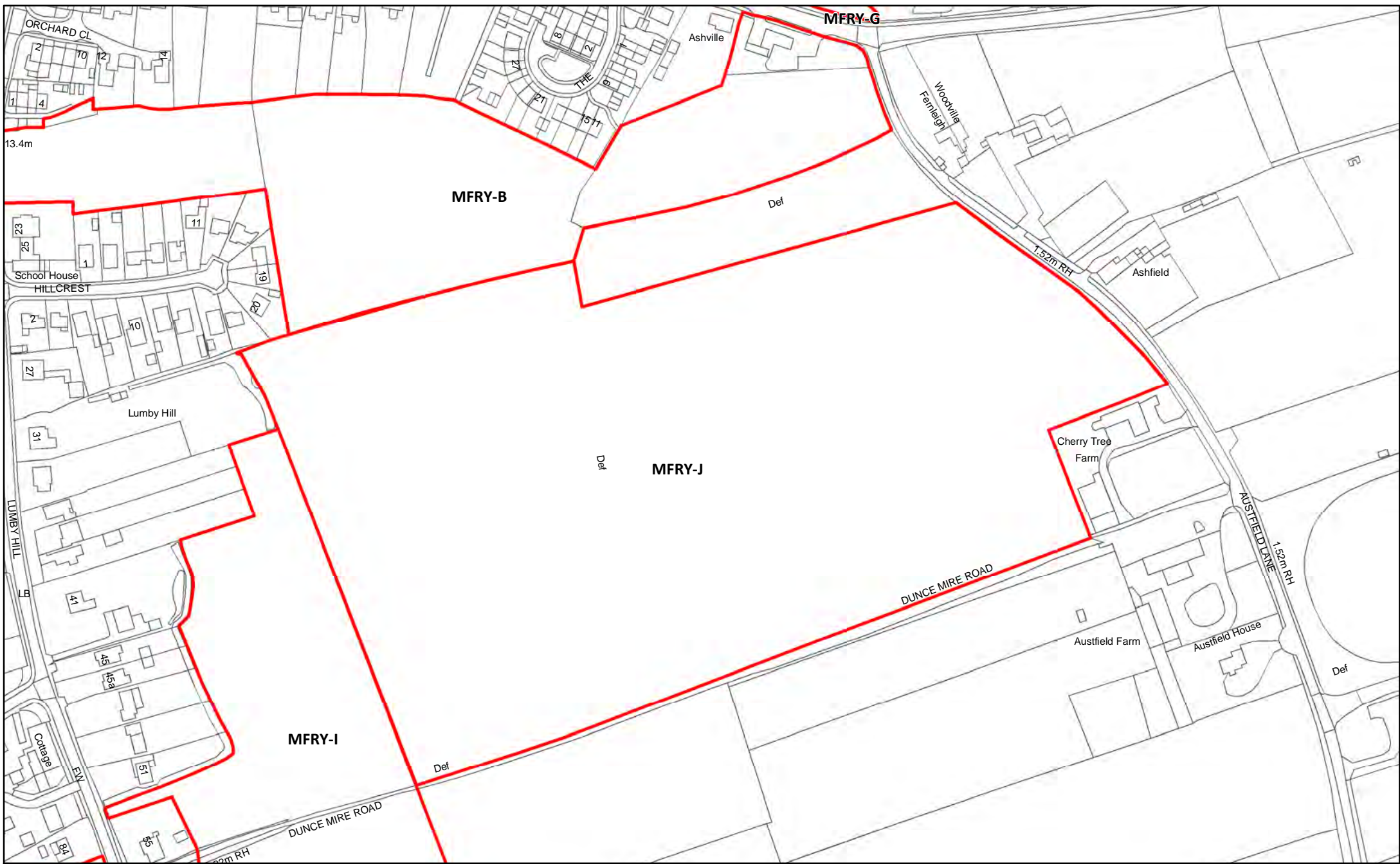
280



Reproduced from the Ordnance Survey mapping with the permission of the controller of Her Majesty's Stationary Office.  
 ©Crown Copyright. Unauthorised reproduction infringes crown copyright and may lead to prosecution or civil proceedings. Selby District Council 100018656







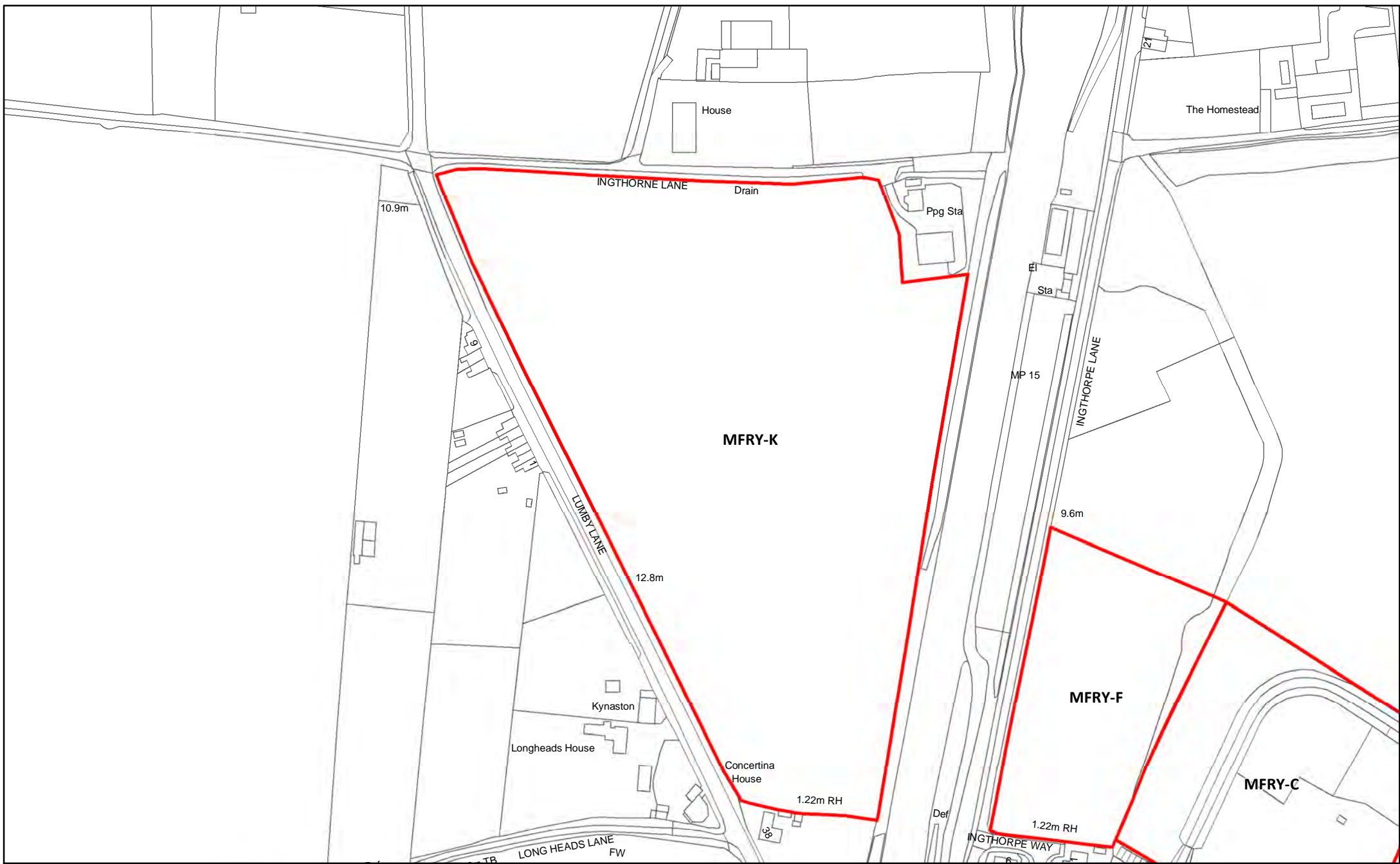
MFRY-J Land north of Dunmire Road, Hillam

281

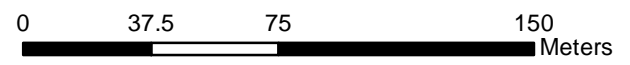


Reproduced from the Ordnance Survey mapping with the permission of the controller of Her Majesty's Stationary Office.  
 ©Crown Copyright. Unauthorised reproduction infringes crown copyright and may lead to prosecution or civil proceedings. Selby District Council 100018656



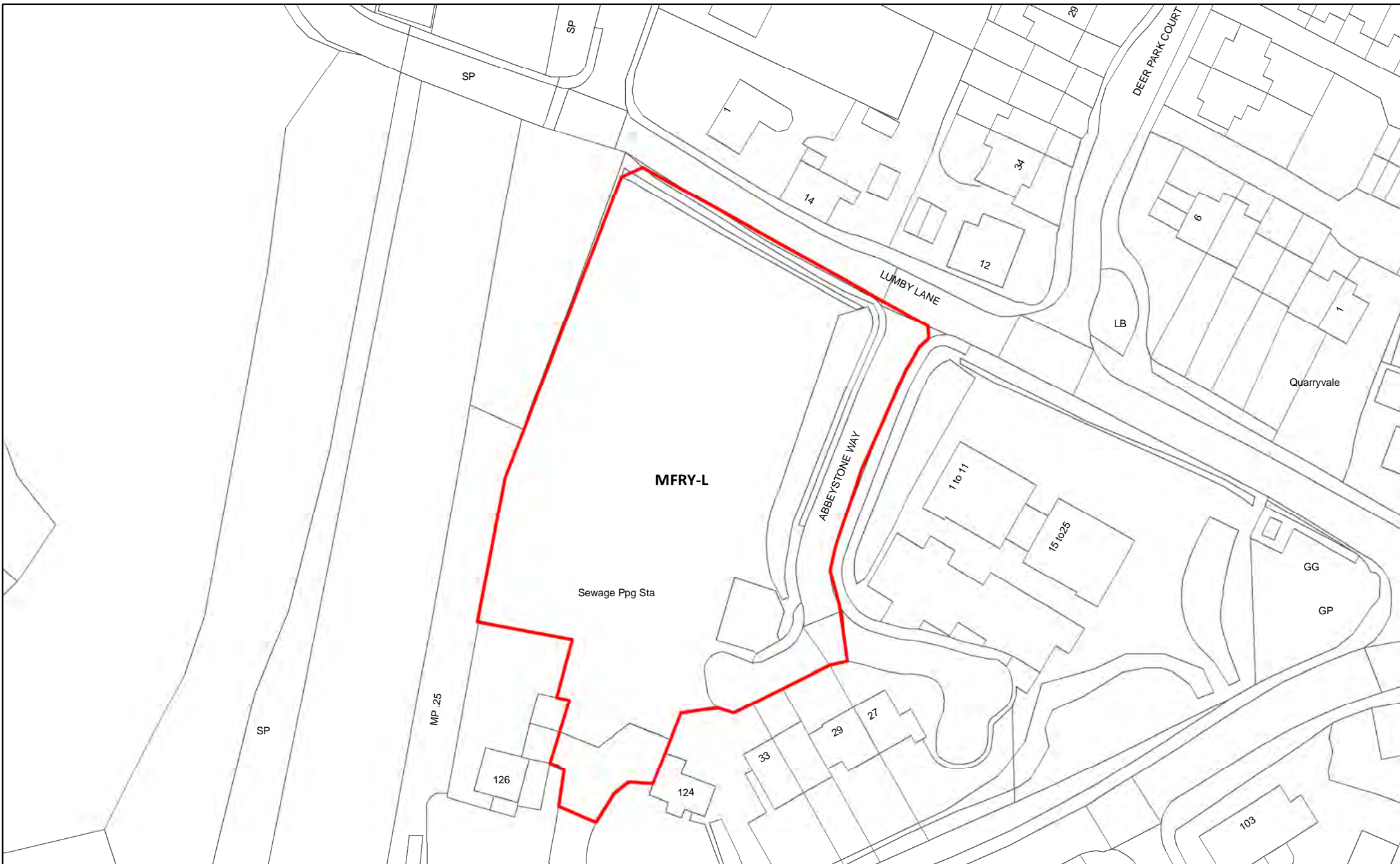


MFRY-K Land south of Ingthorne Lane, Monk Fyston




Reproduced from the Ordnance Survey mapping with the permission of the controller of Her Majesty's Stationary Office.  
 ©Crown Copyright. Unauthorised reproduction infringes crown copyright and may lead to prosecution or civil proceedings. Selby District Council 100018656





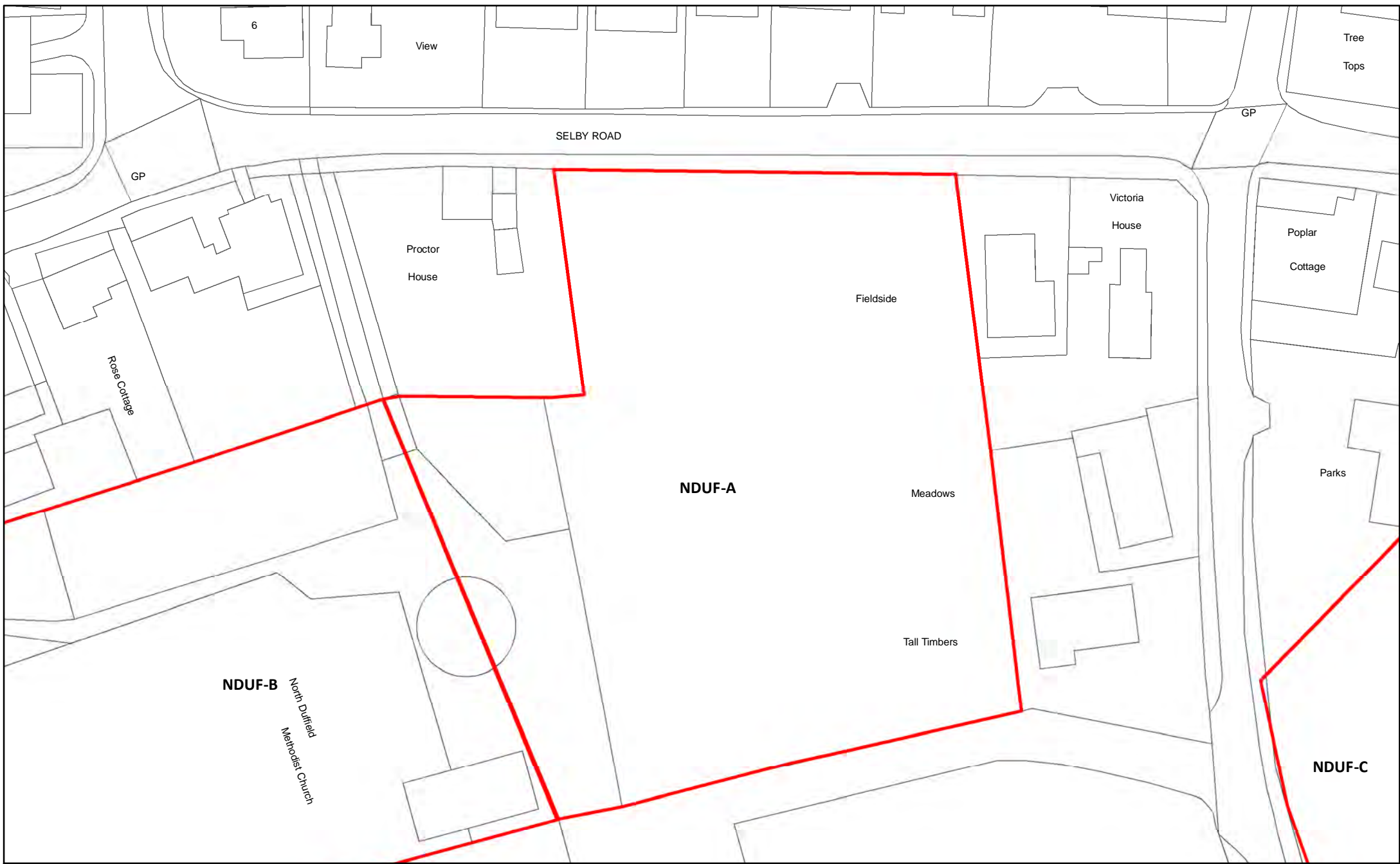
MFRY-L Abbeystone Way, Monk Fryston

283




Reproduced from the Ordnance Survey mapping with the permission of the controller of Her Majesty's Stationary Office.  
©Crown Copyright. Unauthorised reproduction infringes crown copyright and may lead to prosecution or civil proceedings. Selby District Council 100018656



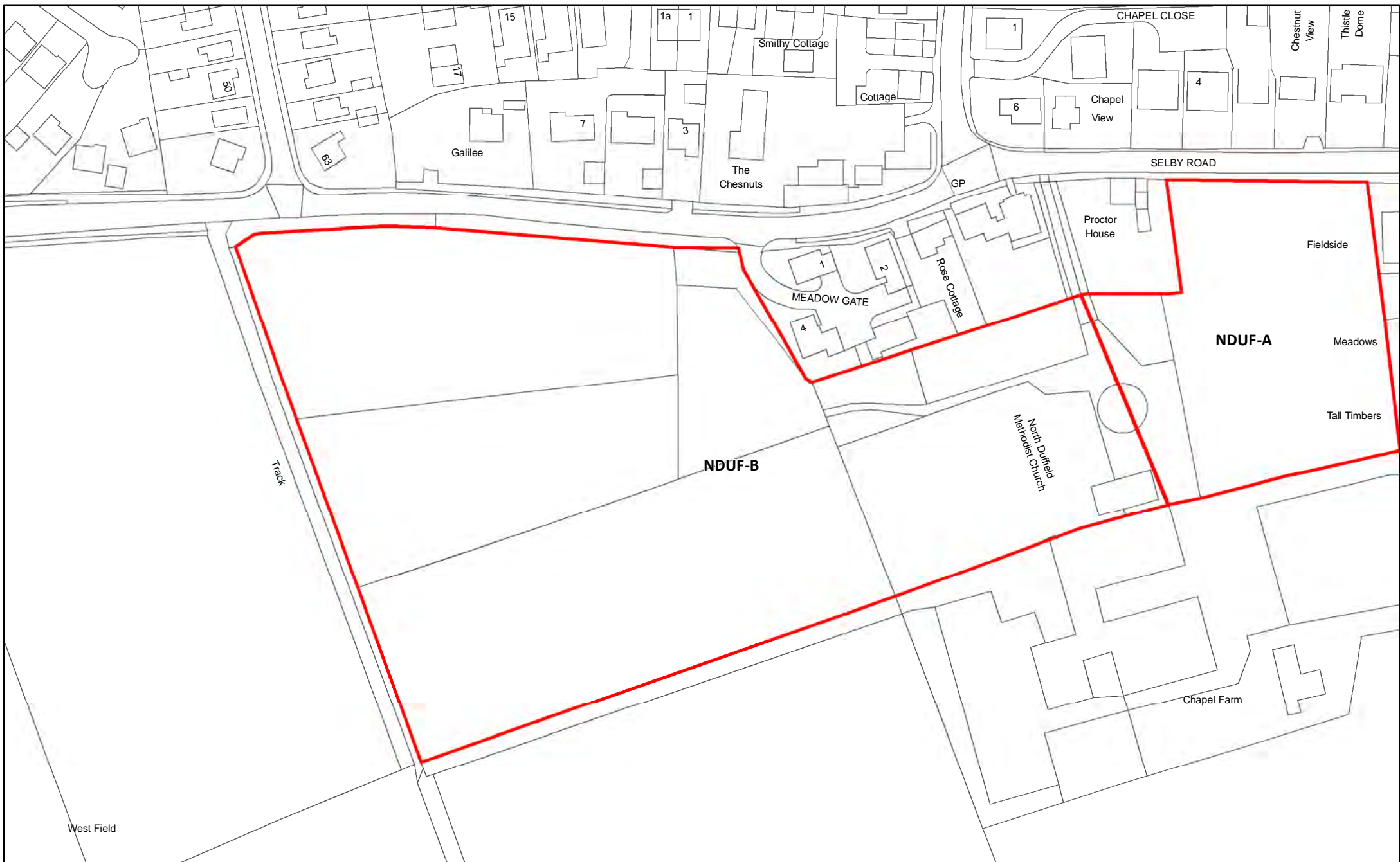


NDUF-A Land rear of Tall Timbers, Menthorpe Lane, North Duffield



Reproduced from the Ordnance Survey mapping with the permission of the controller of Her Majesty's Stationary Office. ©Crown Copyright. Unauthorised reproduction infringes crown copyright and may lead to prosecution or civil proceedings. Selby District Council 100018656



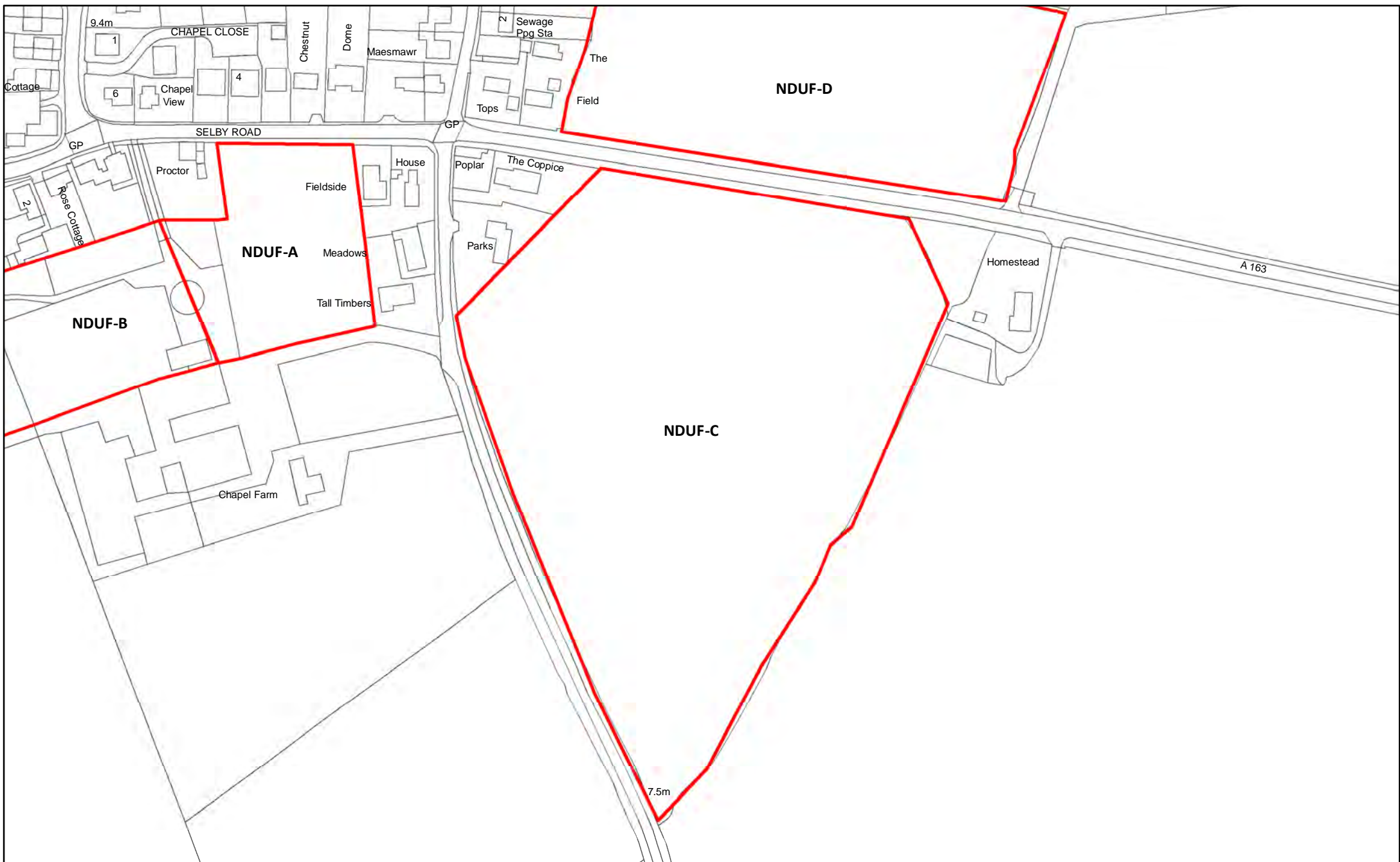


NDUF-B Land to the West and South of Meadow Gate, North Duffield




Reproduced from the Ordnance Survey mapping with the permission of the controller of Her Majesty's Stationary Office.  
 ©Crown Copyright. Unauthorised reproduction infringes crown copyright and may lead to prosecution or civil proceedings. Selby District Council 100018656



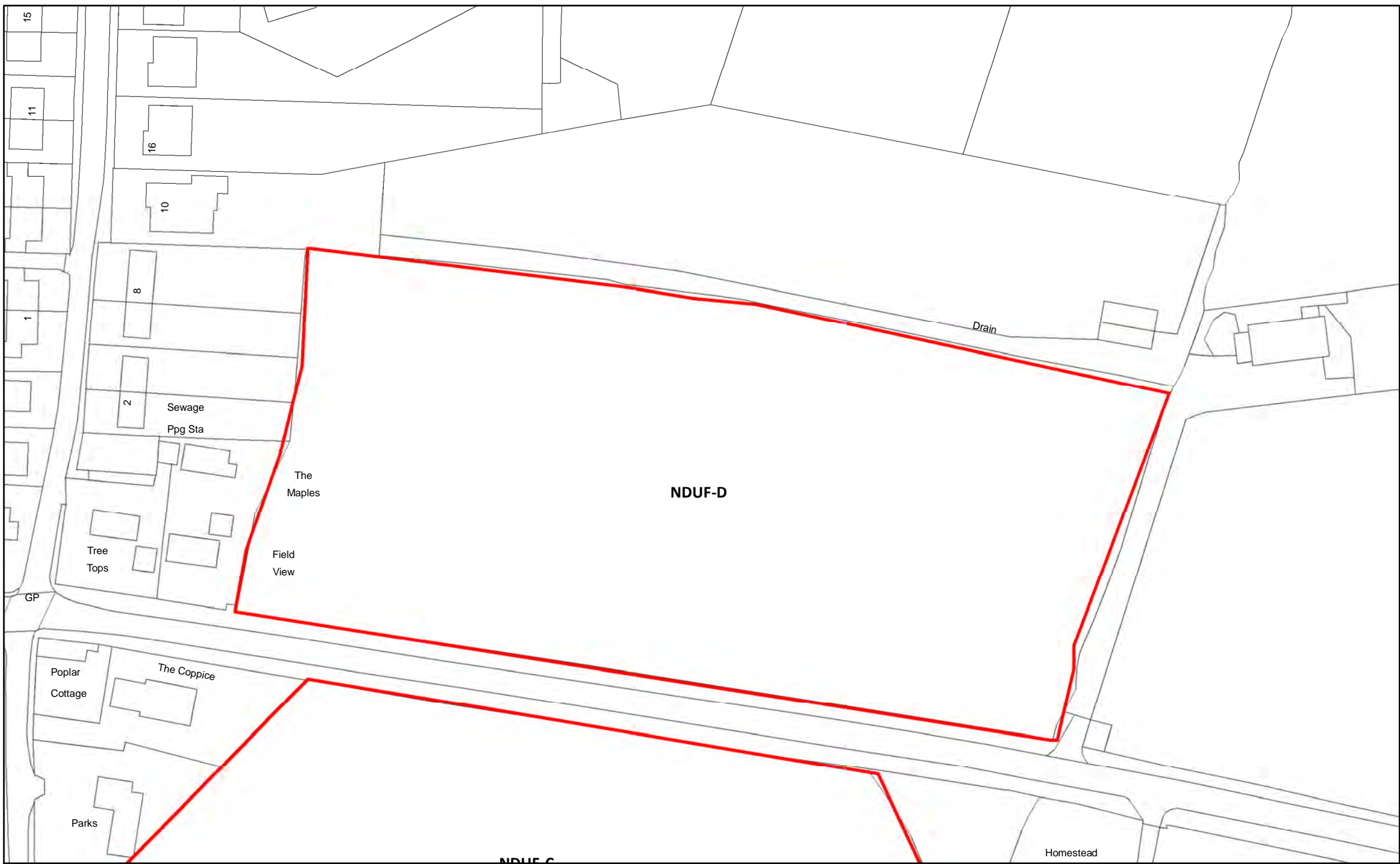


NDUF-C Land South of A163 and East of Menthorpe Lane, North Duffield



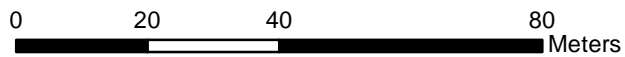
Reproduced from the Ordnance Survey mapping with the permission of the controller of Her Majesty's Stationary Office. ©Crown Copyright. Unauthorised reproduction infringes crown copyright and may lead to prosecution or civil proceedings. Selby District Council 100018656





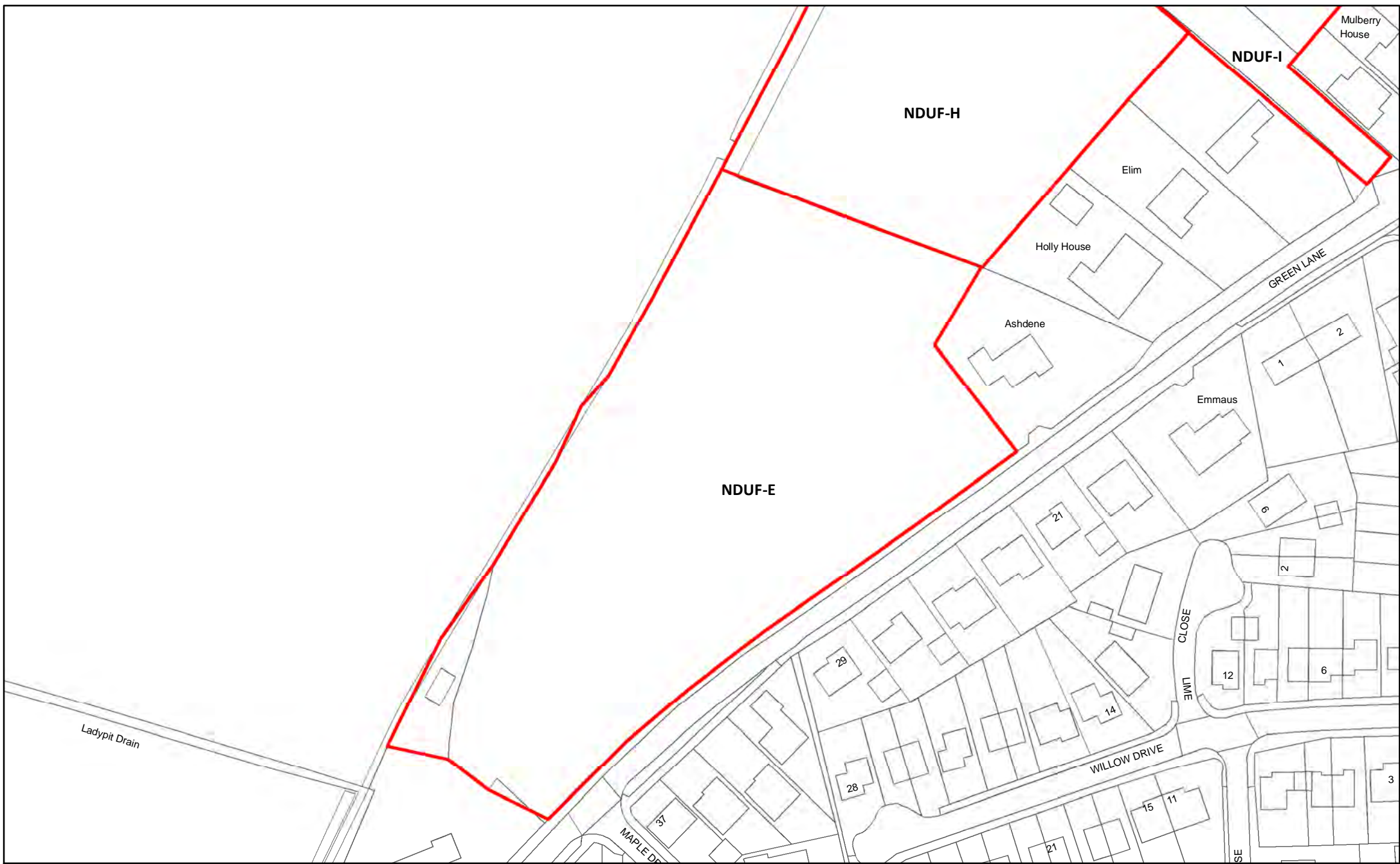
NDUF-D Land North of A163, North Duffield

287



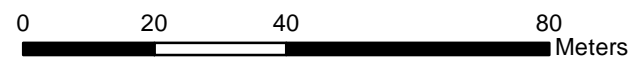
Reproduced from the Ordnance Survey mapping with the permission of the controller of Her Majesty's Stationary Office. ©Crown Copyright. Unauthorised reproduction infringes crown copyright and may lead to prosecution or civil proceedings. Selby District Council 100018656





NDUF-E Land north of Green Lane, North Duffield

288



Reproduced from the Ordnance Survey mapping with the permission of the controller of Her Majesty's Stationary Office. ©Crown Copyright. Unauthorised reproduction infringes crown copyright and may lead to prosecution or civil proceedings. Selby District Council 100018656

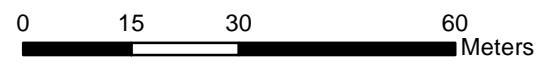






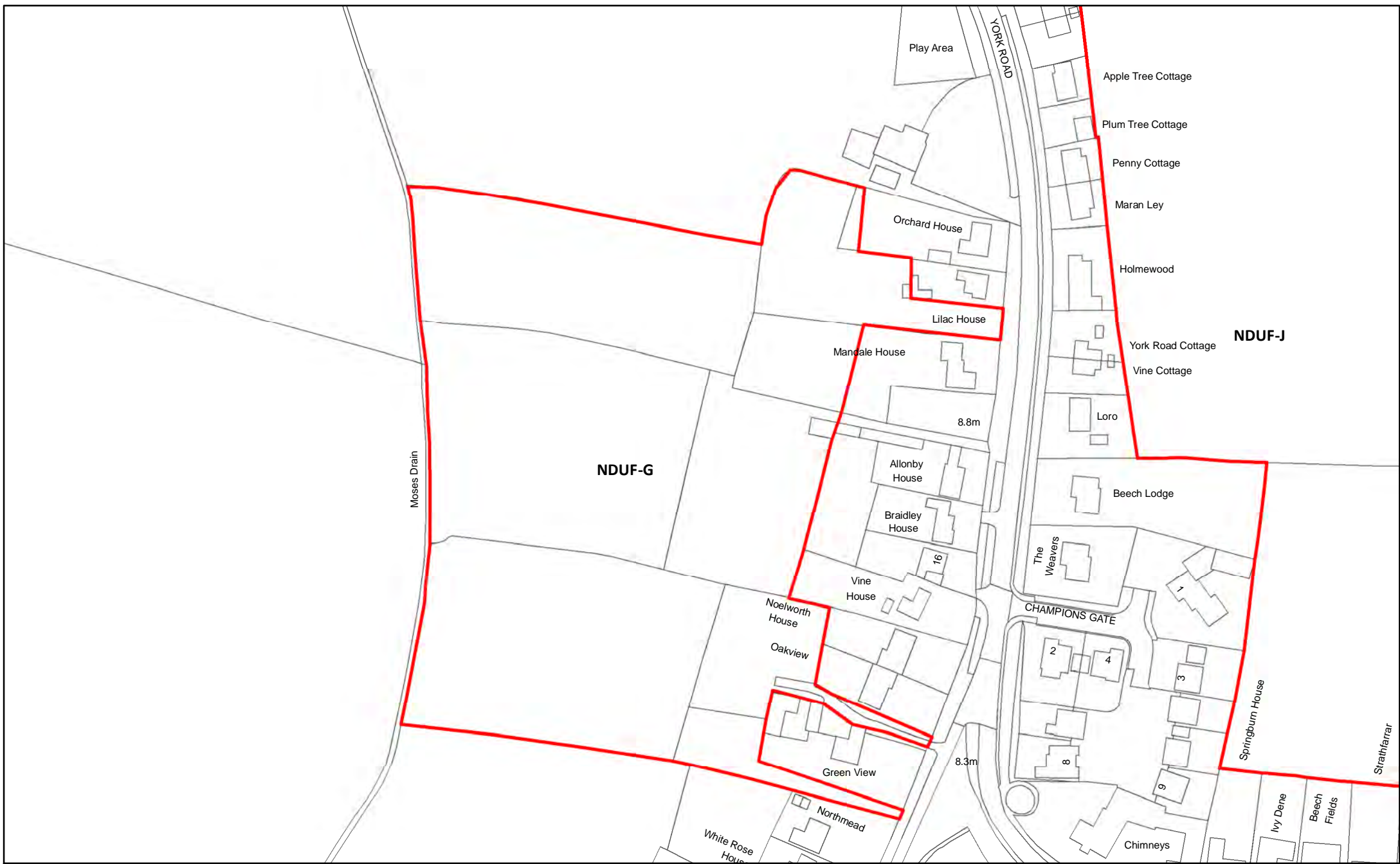
NDUF-F Land West of Green Lane, North Duffield

289




Reproduced from the Ordnance Survey mapping with the permission of the controller of Her Majesty's Stationary Office.  
©Crown Copyright. Unauthorised reproduction infringes crown copyright and may lead to prosecution or civil proceedings. Selby District Council 100018656





NDUF-G Land west of The Green, North Duffield

290



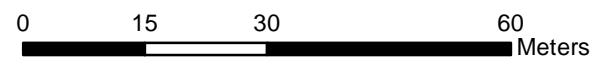
Reproduced from the Ordnance Survey mapping with the permission of the controller of Her Majesty's Stationary Office.  
 ©Crown Copyright. Unauthorised reproduction infringes crown copyright and may lead to prosecution or civil proceedings. Selby District Council 100018656





NDUF-H Land at Springfield House Farm, North Duffield

291



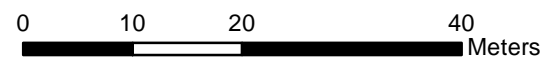
Reproduced from the Ordnance Survey mapping with the permission of the controller of Her Majesty's Stationary Office.  
©Crown Copyright. Unauthorised reproduction infringes crown copyright and may lead to prosecution or civil proceedings. Selby District Council 100018656





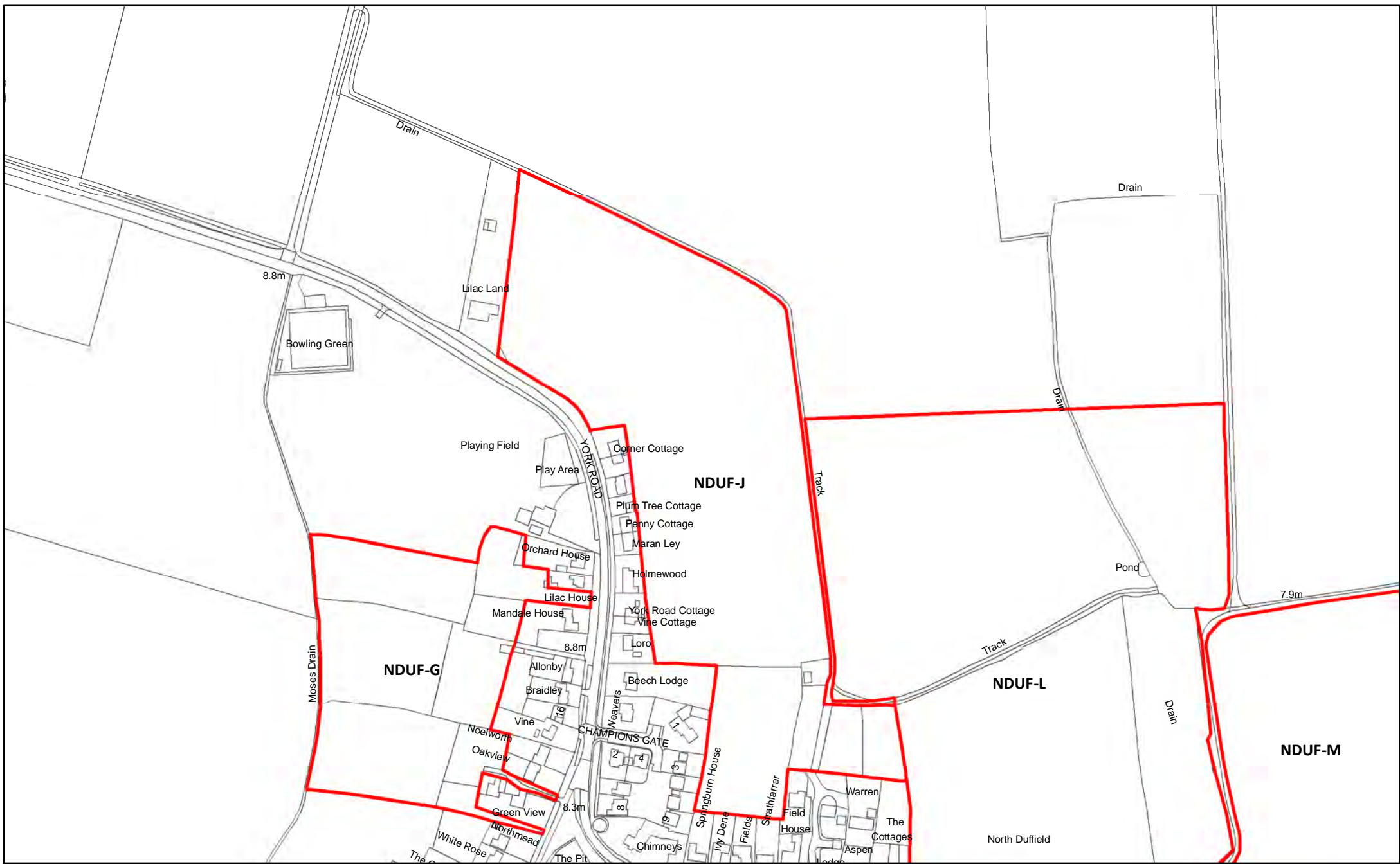
NDUF-I Springfield House Farm, Green Lane

292

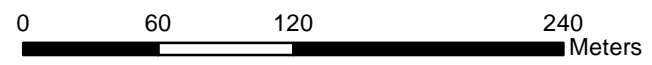


Reproduced from the Ordnance Survey mapping with the permission of the controller of Her Majesty's Stationary Office.  
©Crown Copyright. Unauthorised reproduction infringes crown copyright and may lead to prosecution or civil proceedings. Selby District Council 100018656



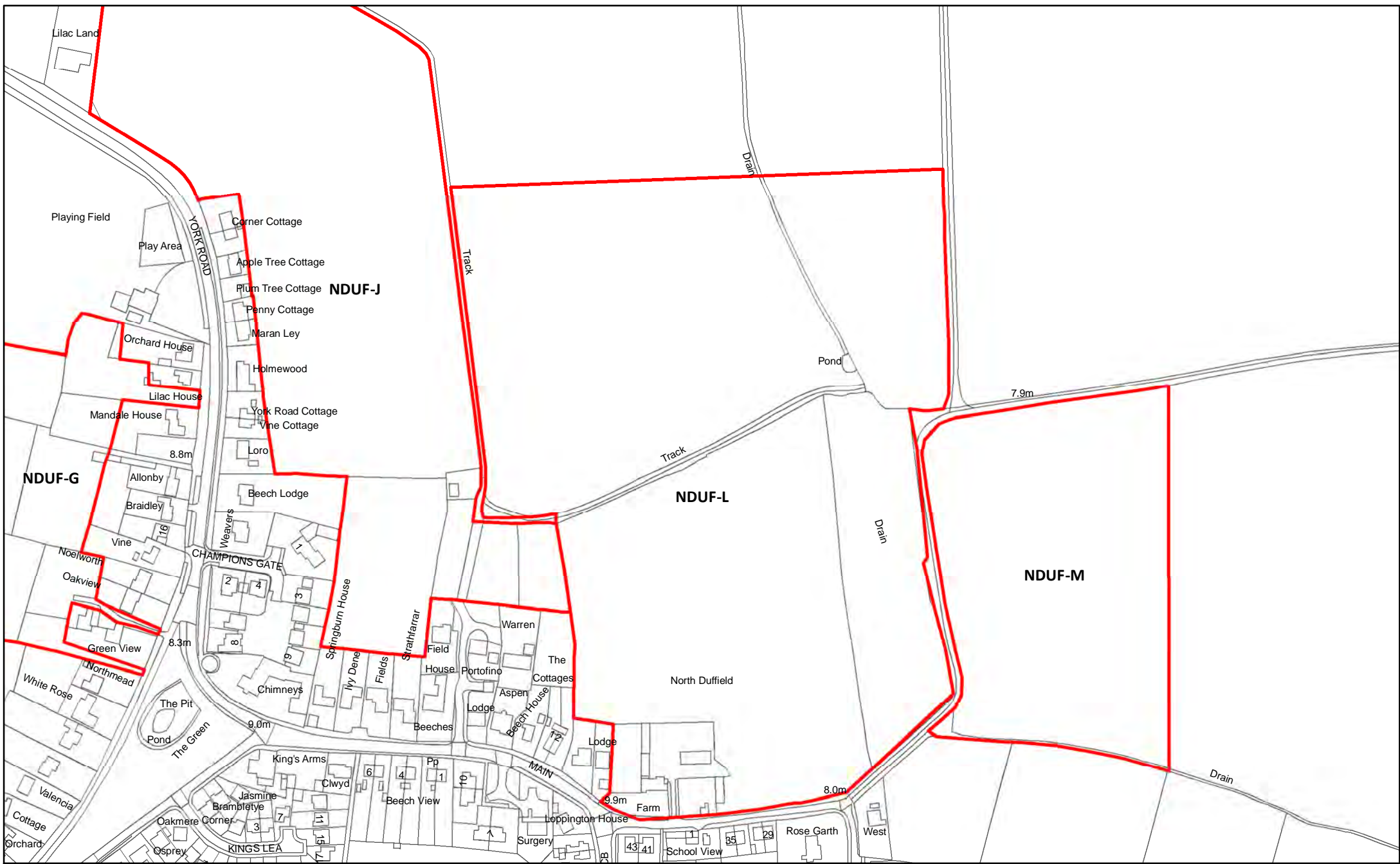


NDUF-J Land east of York Road / north of Main Street, North Duffield




Reproduced from the Ordnance Survey mapping with the permission of the controller of Her Majesty's Stationary Office.  
 ©Crown Copyright. Unauthorised reproduction infringes crown copyright and may lead to prosecution or civil proceedings. Selby District Council 100018656





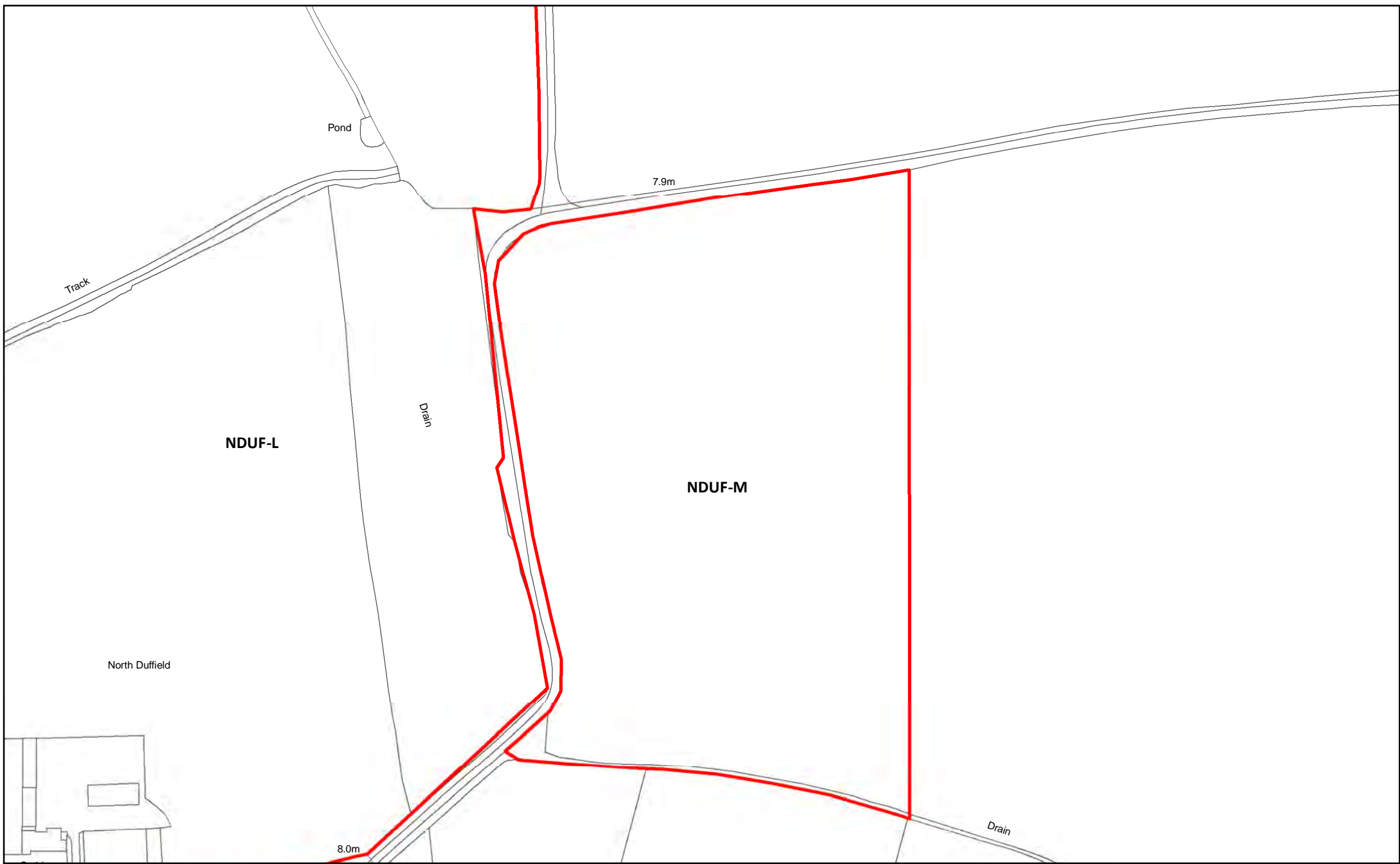
NDUF-L Land North of Back Lane, North Duffield

294



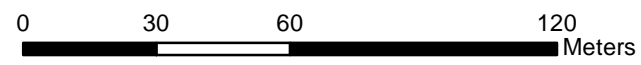
Reproduced from the Ordnance Survey mapping with the permission of the controller of Her Majesty's Stationary Office.  
 ©Crown Copyright. Unauthorised reproduction infringes crown copyright and may lead to prosecution or civil proceedings. Selby District Council 100018656





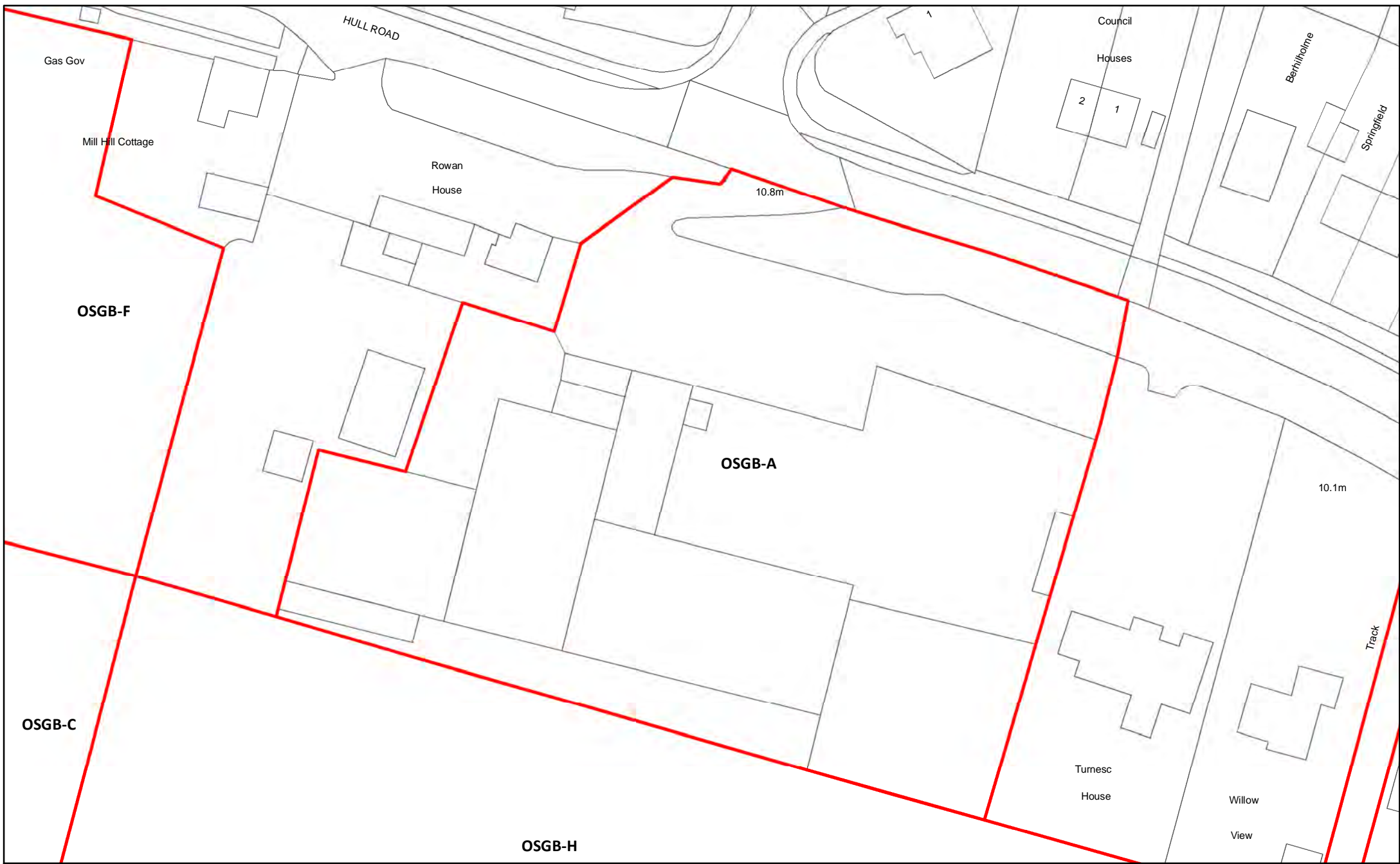
NDUF-M Land at Hall Farm, North Duffield

295




Reproduced from the Ordnance Survey mapping with the permission of the controller of Her Majesty's Stationary Office.  
©Crown Copyright. Unauthorised reproduction infringes crown copyright and may lead to prosecution or civil proceedings. Selby District Council 100018656





OSGB-A Land at Osgodby Garden Centre, Osgodby

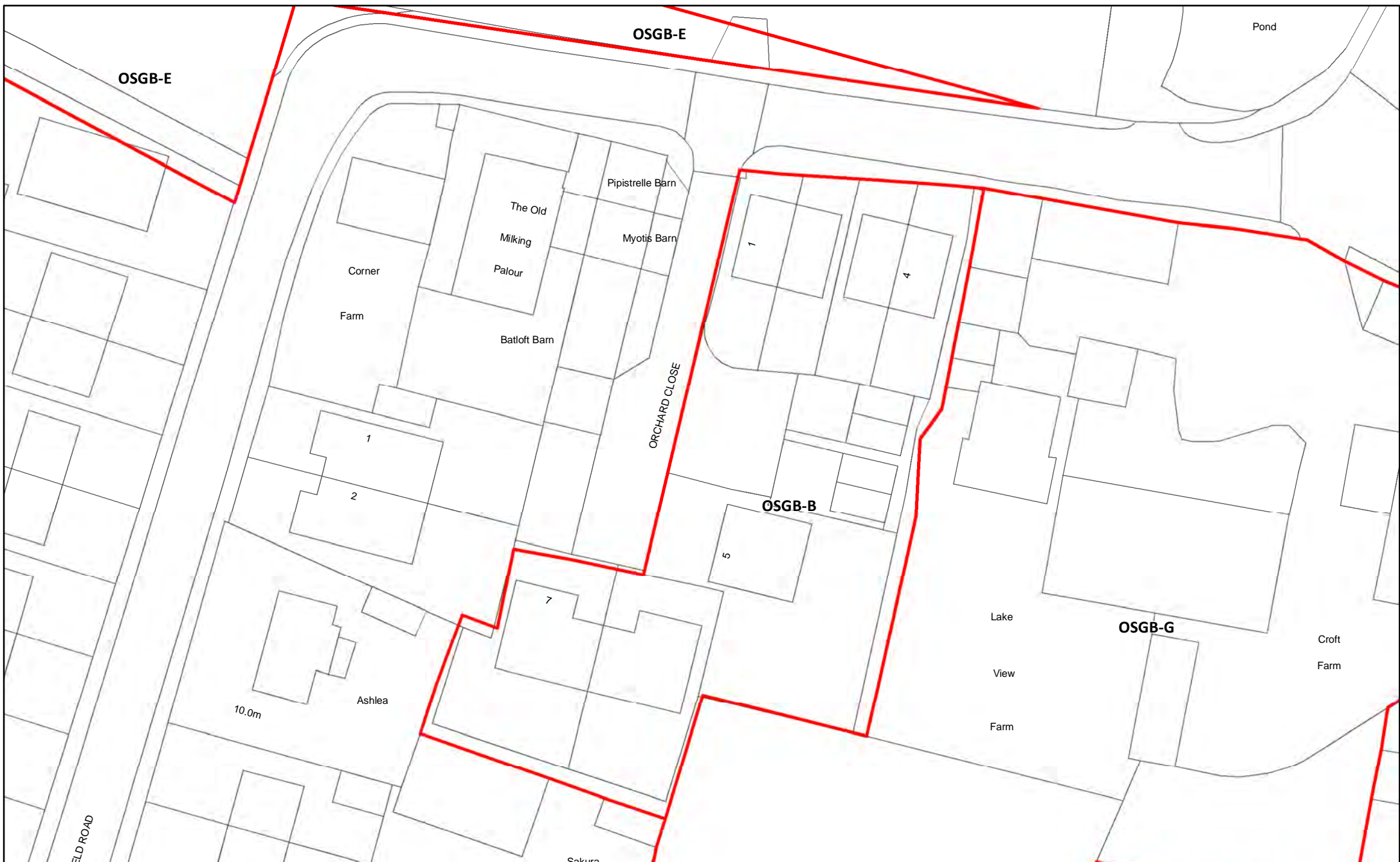
296



Reproduced from the Ordnance Survey mapping with the permission of the controller of Her Majesty's Stationary Office.  
©Crown Copyright. Unauthorised reproduction infringes crown copyright and may lead to prosecution or civil proceedings. Selby District Council 100018656





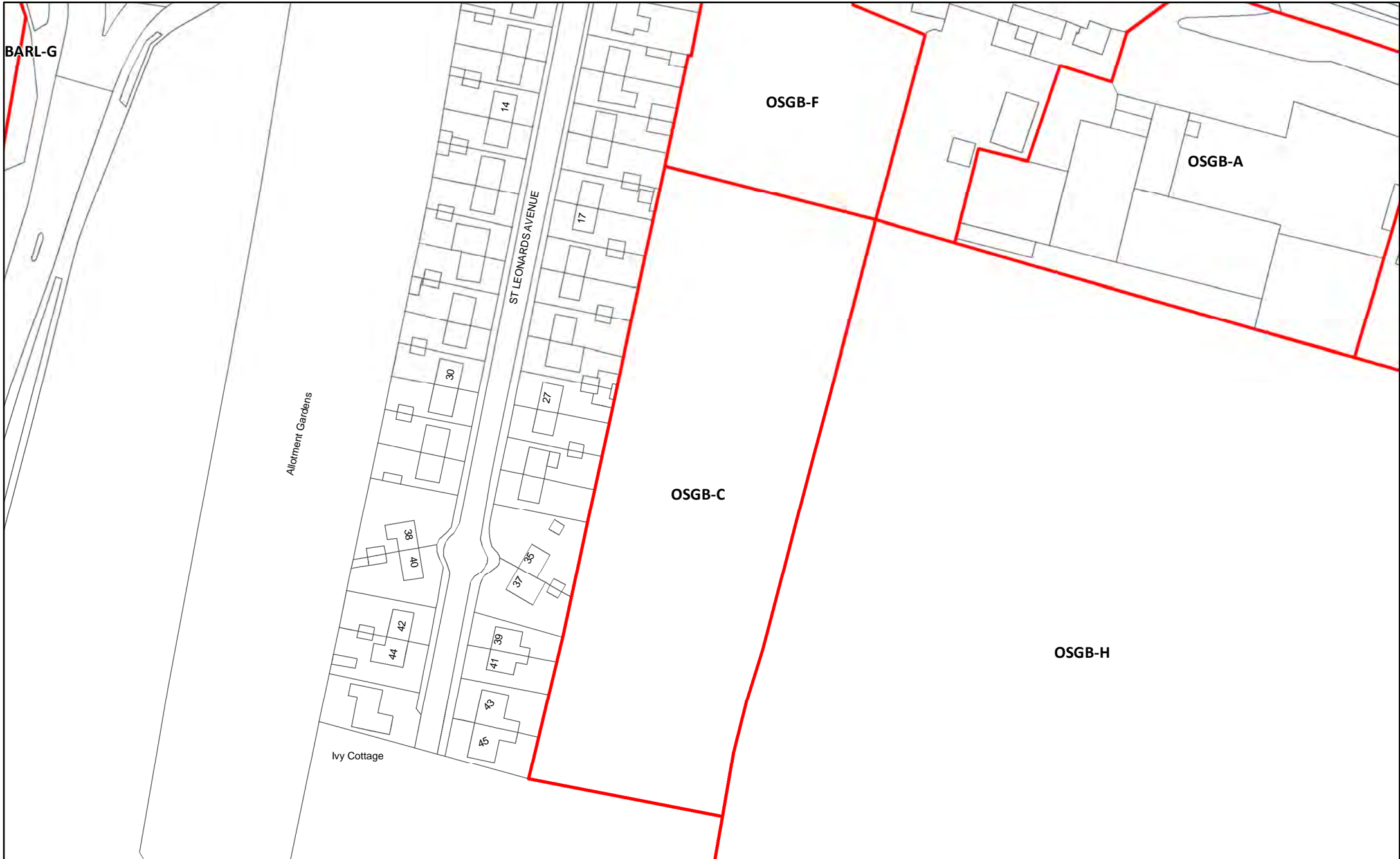


OSGB-B Land at Corner Farm, Osgodby



Reproduced from the Ordnance Survey mapping with the permission of the controller of Her Majesty's Stationary Office.  
 ©Crown Copyright. Unauthorised reproduction infringes crown copyright and may lead to prosecution or civil proceedings. Selby District Council 100018656





BARL-G

OSGB-F


OSGB-A

OSGB-C

OSGB-H

OSGB-C Land East of St Leonards Avenue, Osgodby

298



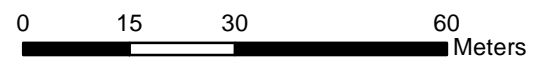
Reproduced from the Ordnance Survey mapping with the permission of the controller of Her Majesty's Stationary Office. ©Crown Copyright. Unauthorised reproduction infringes crown copyright and may lead to prosecution or civil proceedings. Selby District Council 100018656





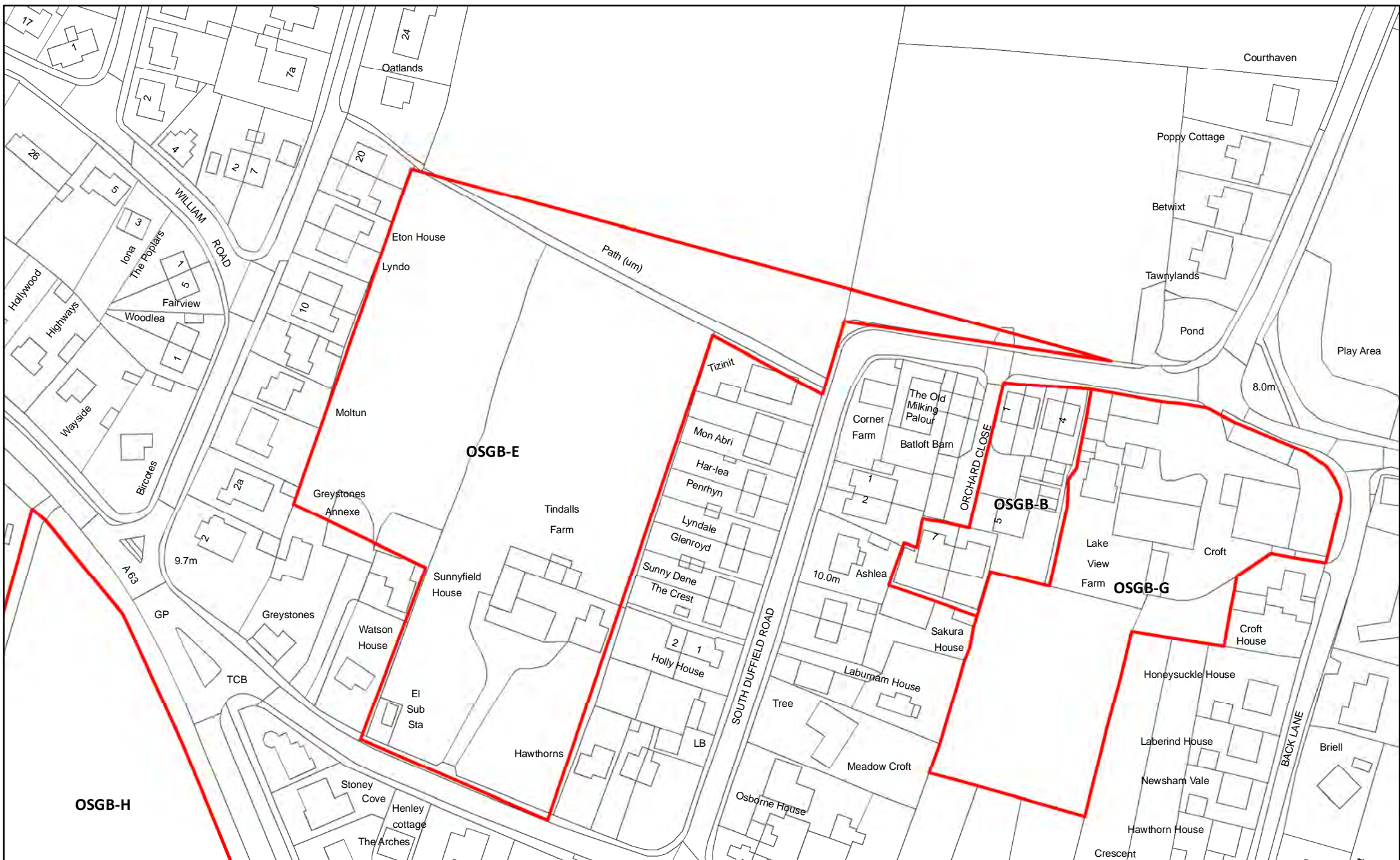
OSGB-D Osgodby Nurseries, Hull Road, Osgodby

299



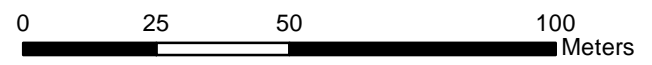
Reproduced from the Ordnance Survey mapping with the permission of the controller of Her Majesty's Stationary Office. ©Crown Copyright. Unauthorised reproduction infringes crown copyright and may lead to prosecution or civil proceedings. Selby District Council 100018656





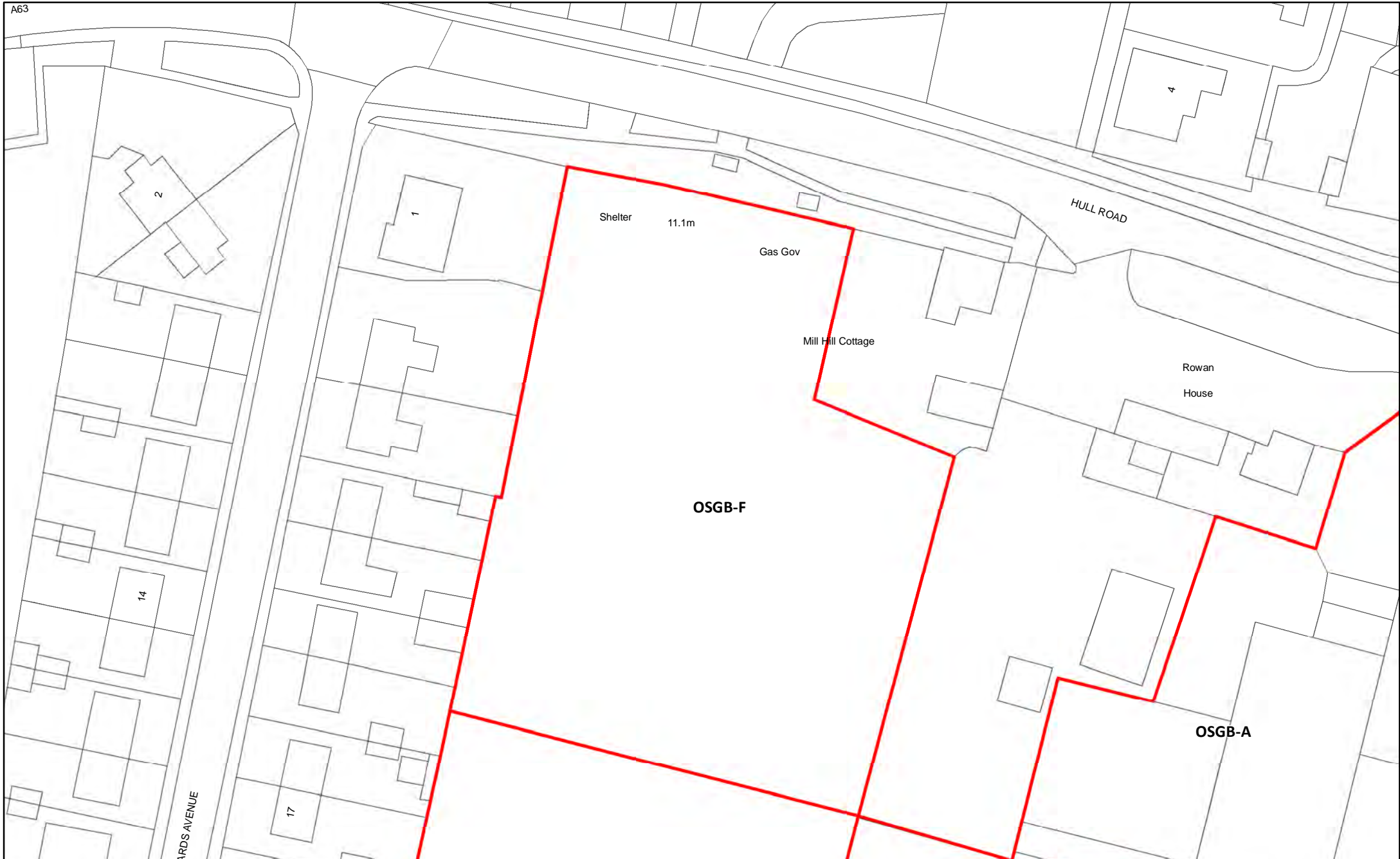
OSGB-E Land west of South Duffield Road

300



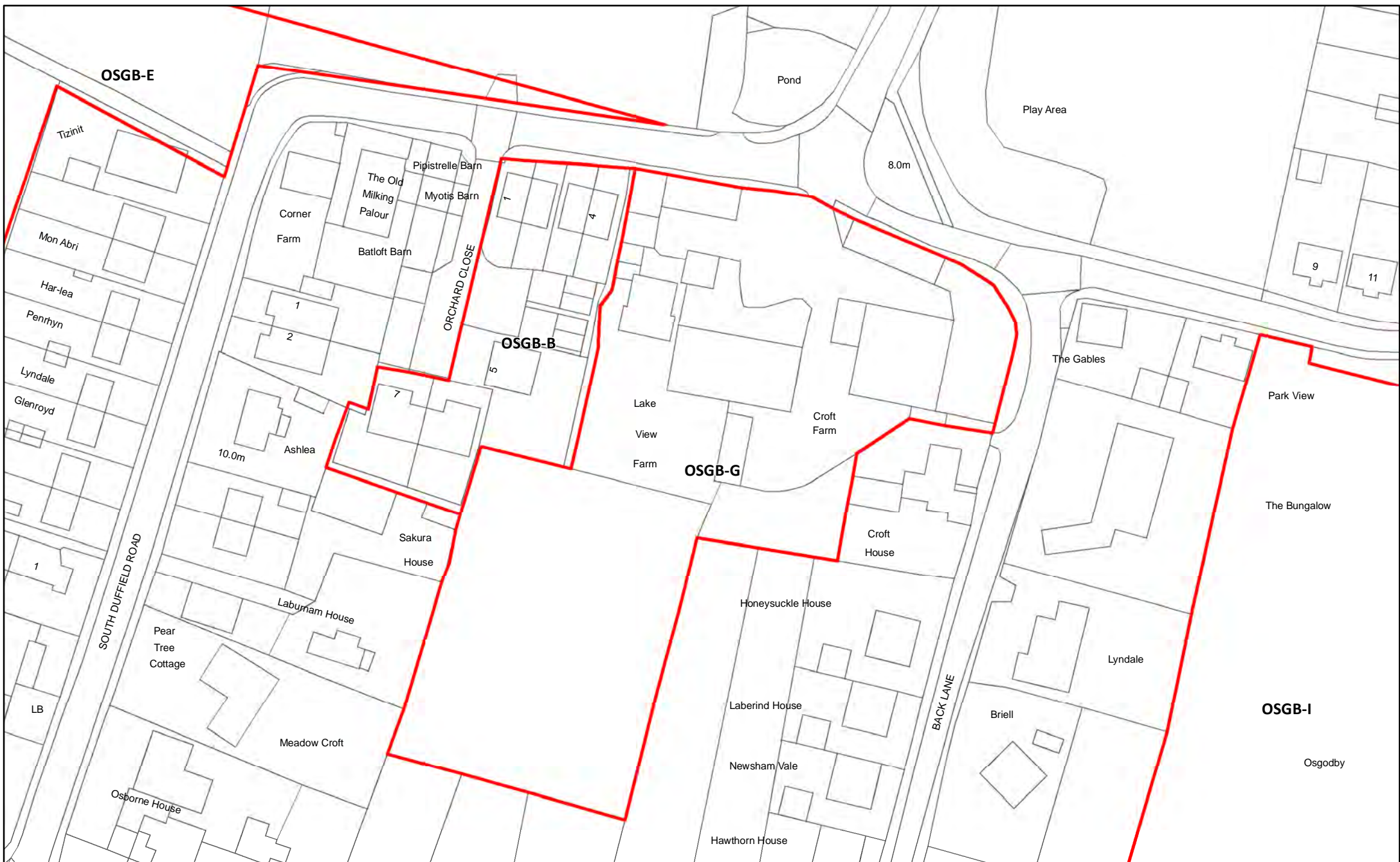
Reproduced from the Ordnance Survey mapping with the permission of the controller of Her Majesty's Stationary Office.  
 ©Crown Copyright. Unauthorised reproduction infringes crown copyright and may lead to prosecution or civil proceedings. Selby District Council 100018656





OSGB-F Land East of St Leonards Avenue, Osgodby





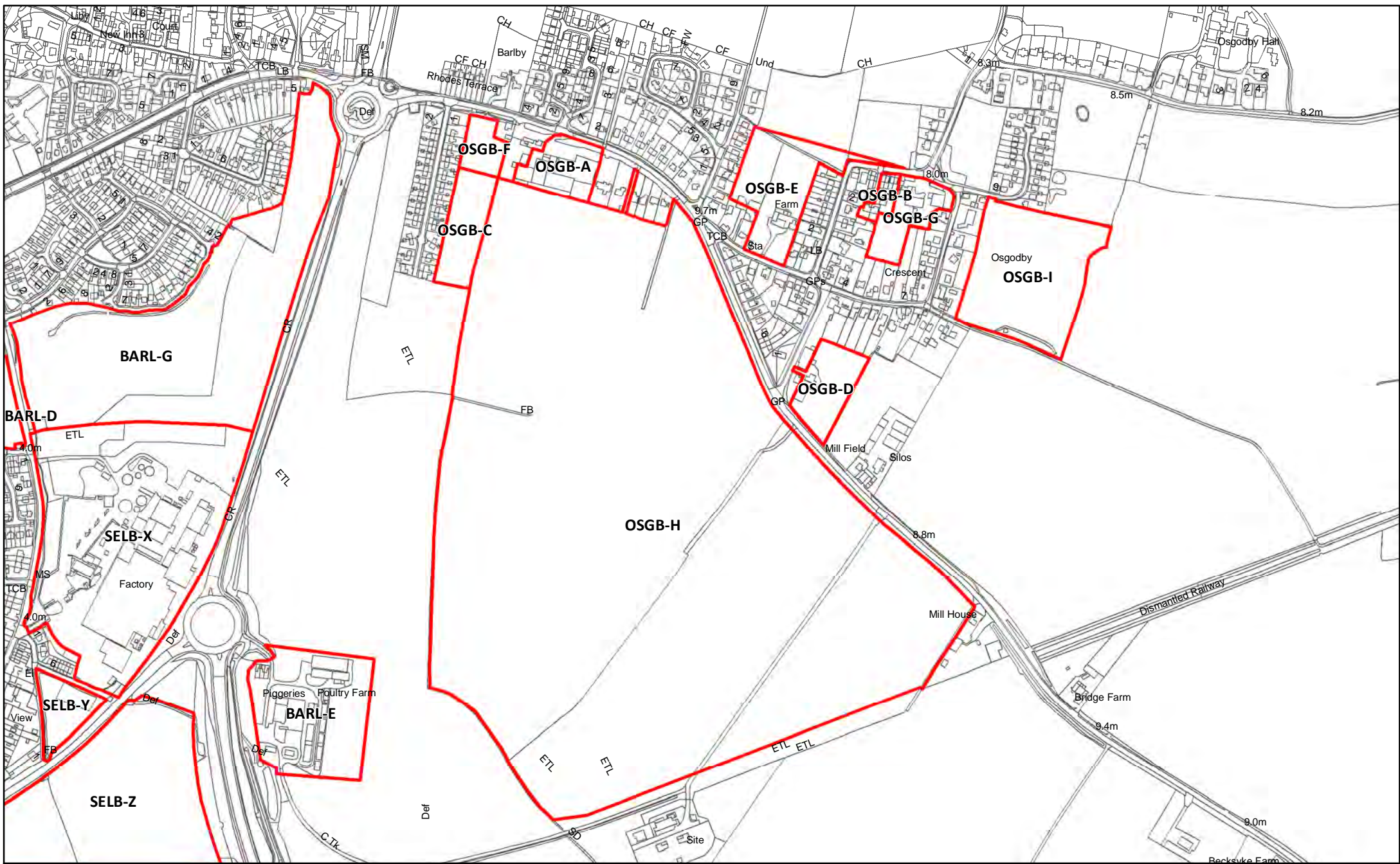
OSGB-G Lake View Farm, Osgodby

302




Reproduced from the Ordnance Survey mapping with the permission of the controller of Her Majesty's Stationary Office.  
 ©Crown Copyright. Unauthorised reproduction infringes crown copyright and may lead to prosecution or civil proceedings. Selby District Council 100018656



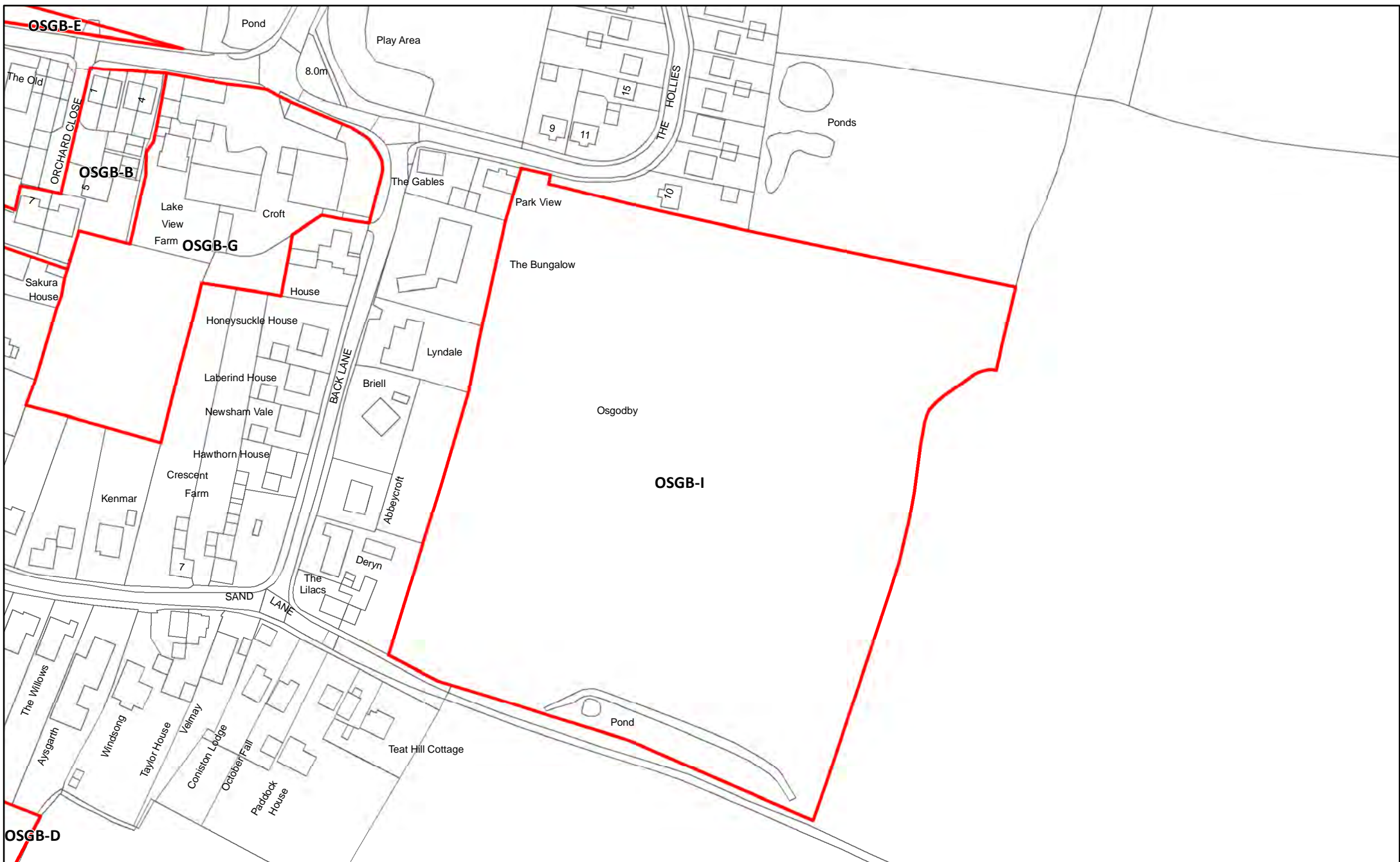


OSGB-H land south of Hull Road, Osgodby




Reproduced from the Ordnance Survey mapping with the permission of the controller of Her Majesty's Stationary Office.  
 ©Crown Copyright. Unauthorised reproduction infringes crown copyright and may lead to prosecution or civil proceedings. Selby District Council 100018656





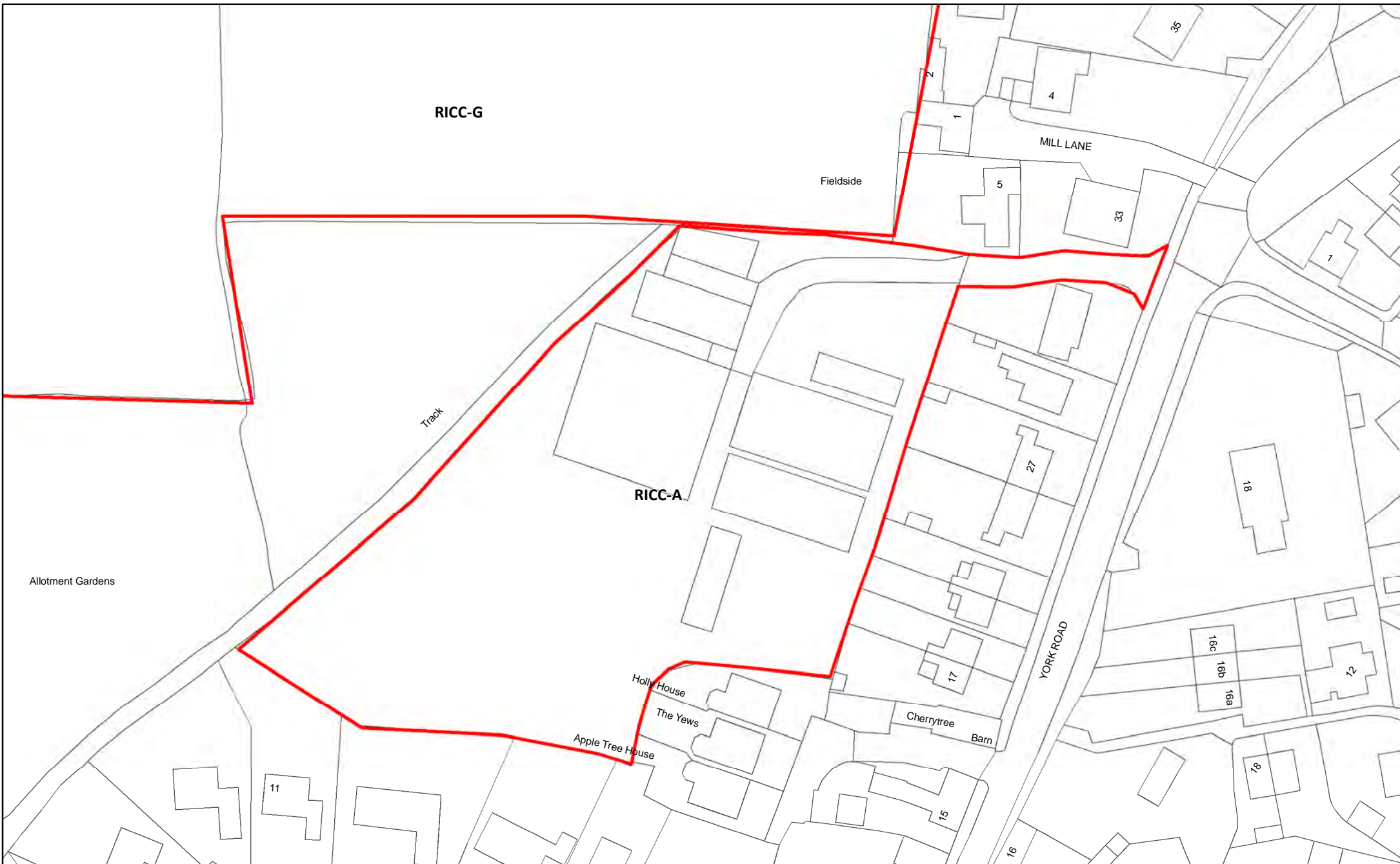
OSGB-I Land east of Sand Lane, Osgodby



Reproduced from the Ordnance Survey mapping with the permission of the controller of Her Majesty's Stationary Office.  
 ©Crown Copyright. Unauthorised reproduction infringes crown copyright and may lead to prosecution or civil proceedings. Selby District Council 100018656







RICC-G

Fieldside

MILL LANE

Track

RICC-A

Allotment Gardens

Holly House

The Yews

Apple Tree House

Cherrytree Barn

YORK ROAD

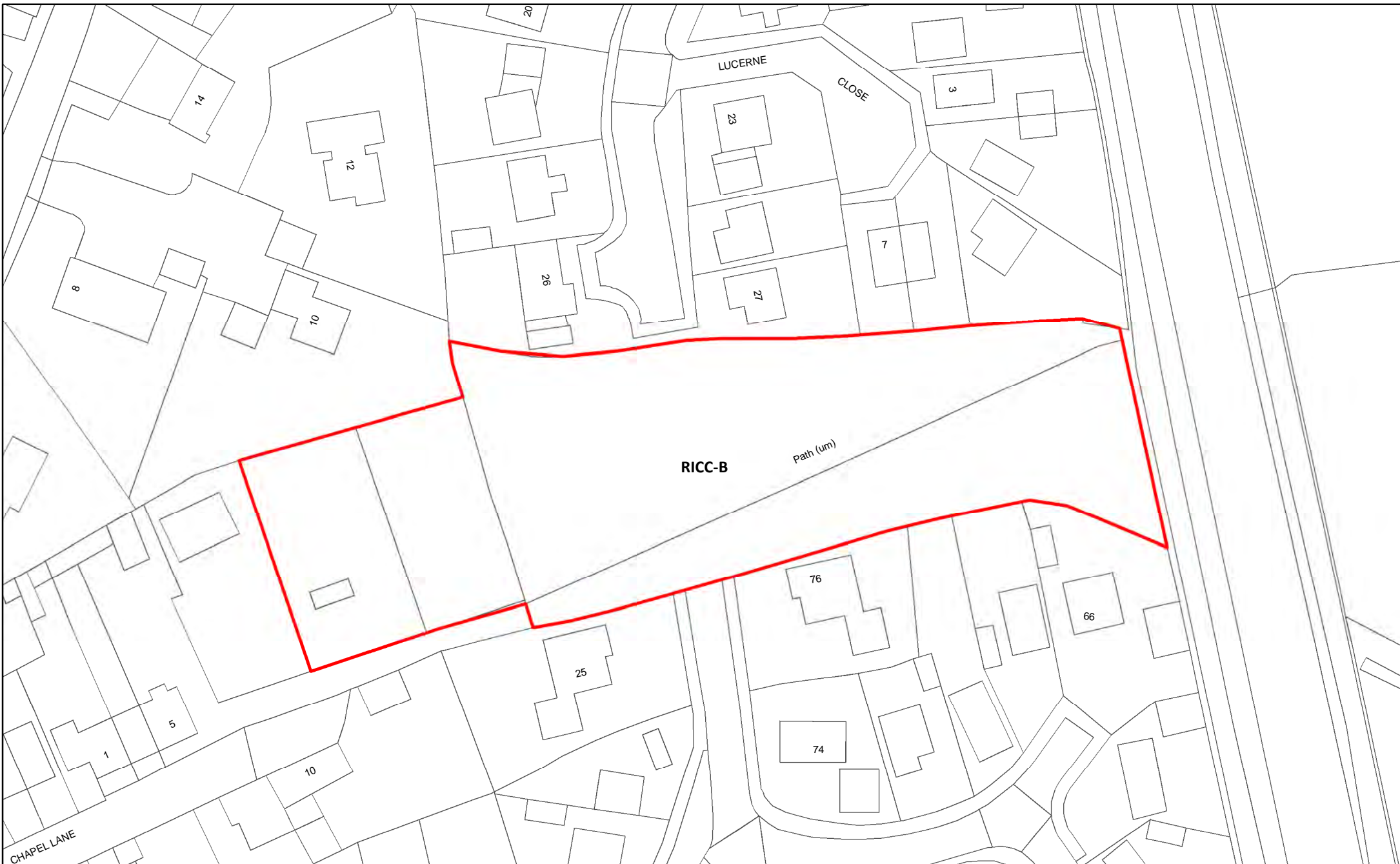
RICC-A Land rear of 31 York Road, Riccall

305



Reproduced from the Ordnance Survey mapping with the permission of the controller of Her Majesty's Stationary Office.  
 ©Crown Copyright. Unauthorised reproduction infringes crown copyright and may lead to prosecution or civil proceedings. Selby District Council 100018656





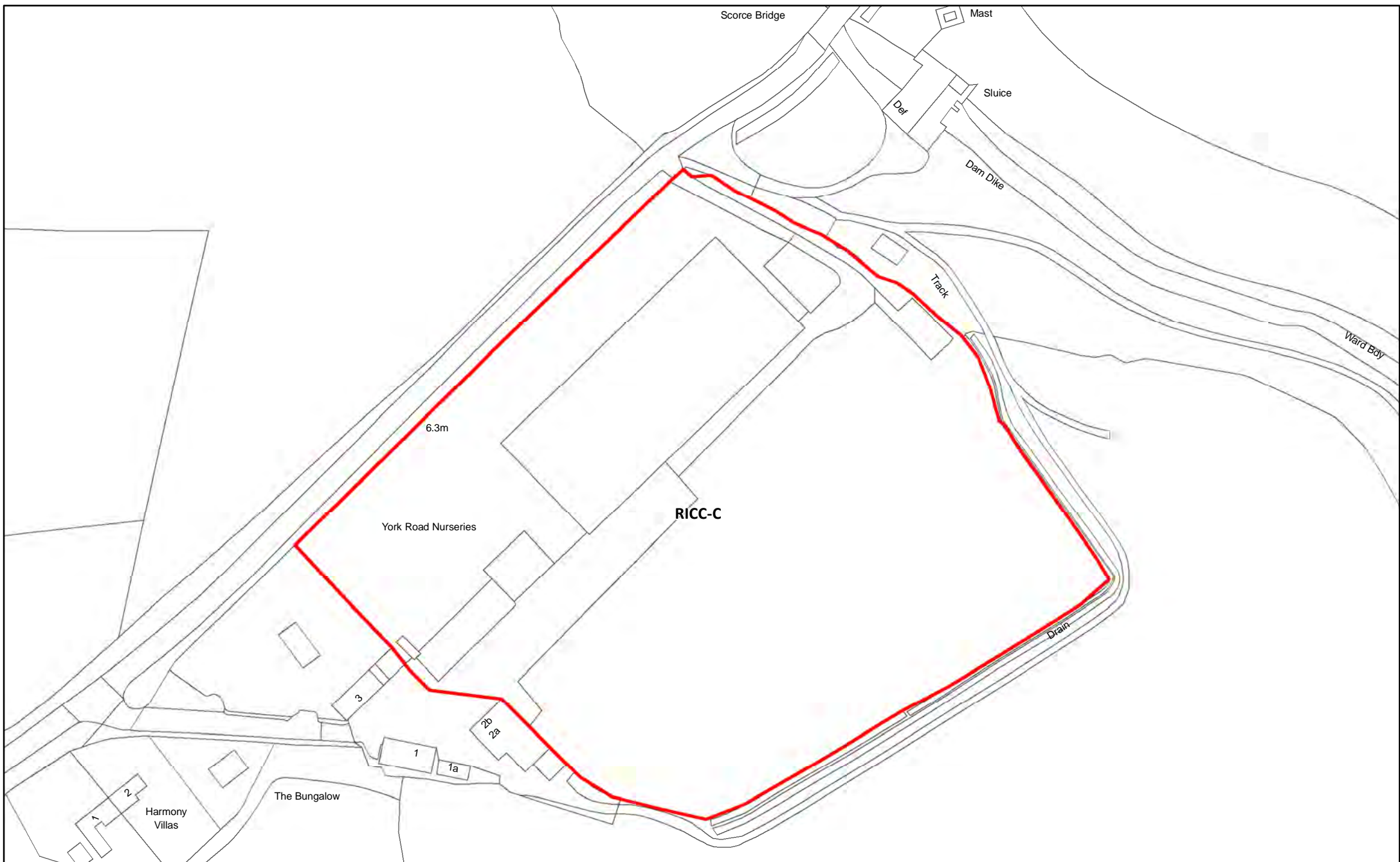
RICC-B Land north of Chapel Walk, Riccall

306




Reproduced from the Ordnance Survey mapping with the permission of the controller of Her Majesty's Stationary Office.  
©Crown Copyright. Unauthorised reproduction infringes crown copyright and may lead to prosecution or civil proceedings. Selby District Council 100018656





RICC-C Land east of York Road, Riccall

307



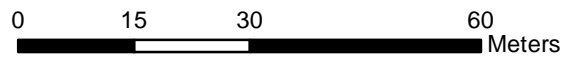
Reproduced from the Ordnance Survey mapping with the permission of the controller of Her Majesty's Stationary Office.  
©Crown Copyright. Unauthorised reproduction infringes crown copyright and may lead to prosecution or civil proceedings. Selby District Council 100018656





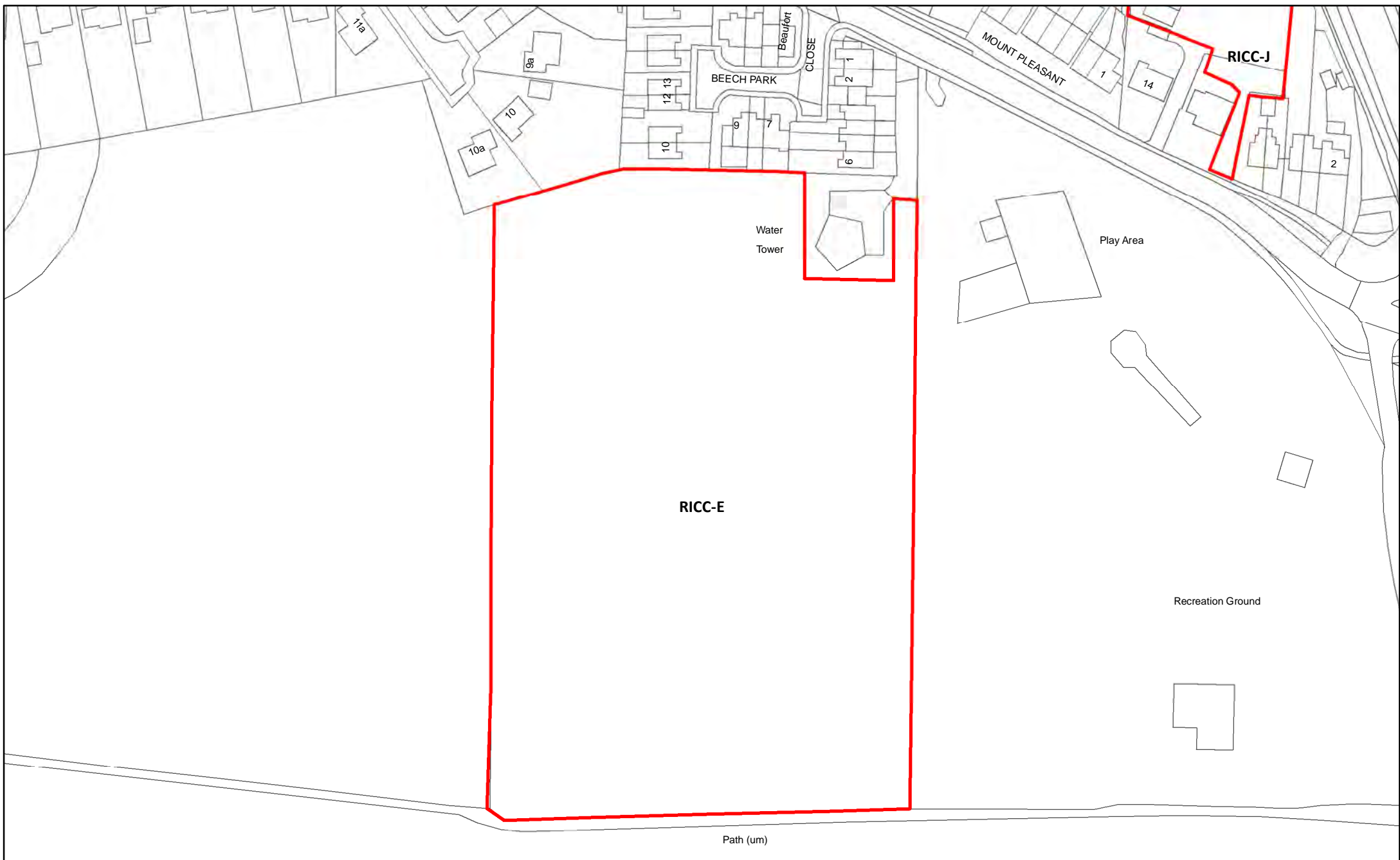
RICC-D Land south of Landing Lane, Riccall

308




Reproduced from the Ordnance Survey mapping with the permission of the controller of Her Majesty's Stationary Office.  
©Crown Copyright. Unauthorised reproduction infringes crown copyright and may lead to prosecution or civil proceedings. Selby District Council 100018656





RICC-E Land South of Beech Park Close, Riccall

309




Reproduced from the Ordnance Survey mapping with the permission of the controller of Her Majesty's Stationary Office. ©Crown Copyright. Unauthorised reproduction infringes crown copyright and may lead to prosecution or civil proceedings. Selby District Council 100018656





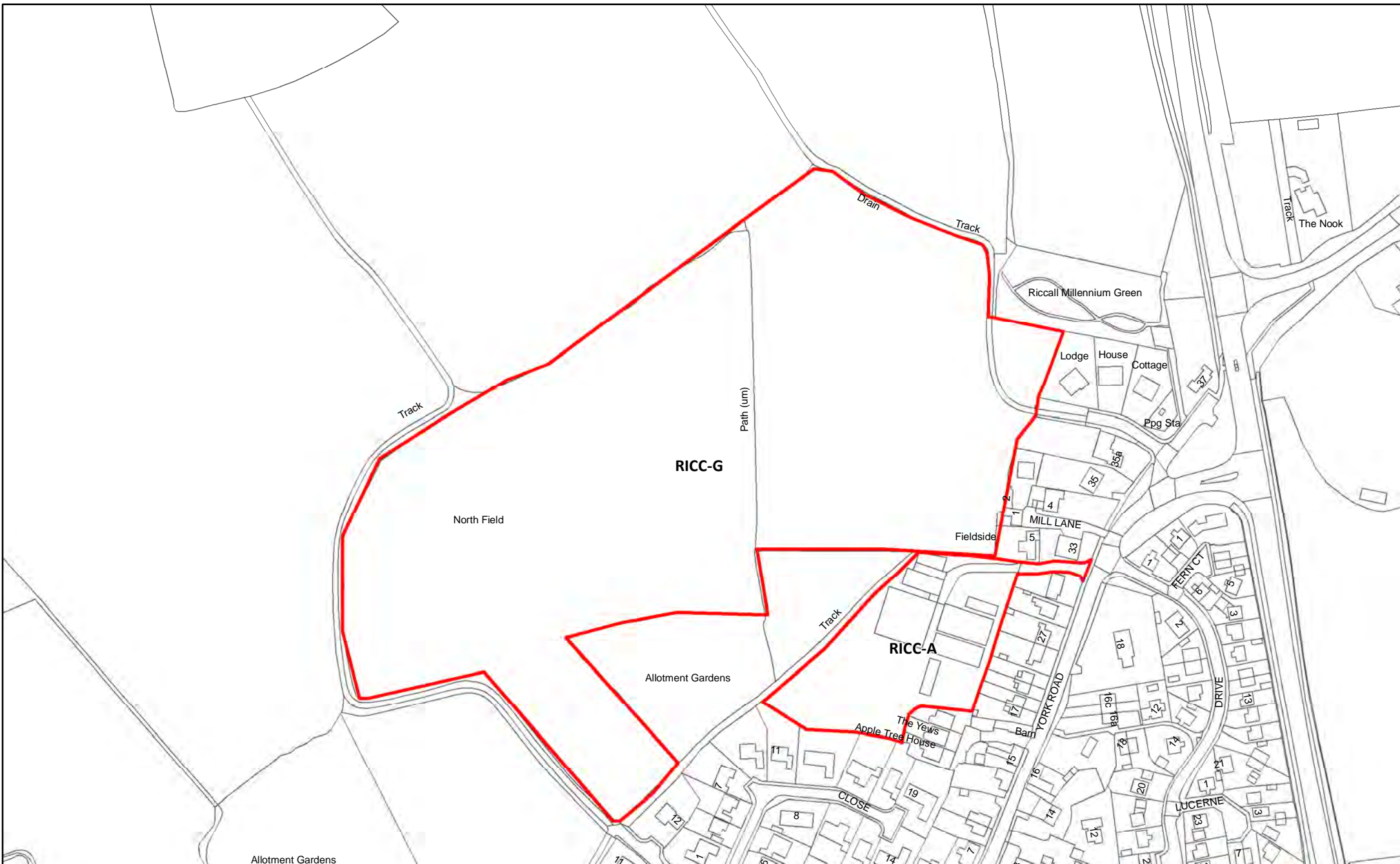
RICC-F Land at Chestnut Terrace, Riccall

310




Reproduced from the Ordnance Survey mapping with the permission of the controller of Her Majesty's Stationary Office.  
©Crown Copyright. Unauthorised reproduction infringes crown copyright and may lead to prosecution or civil proceedings. Selby District Council 100018656





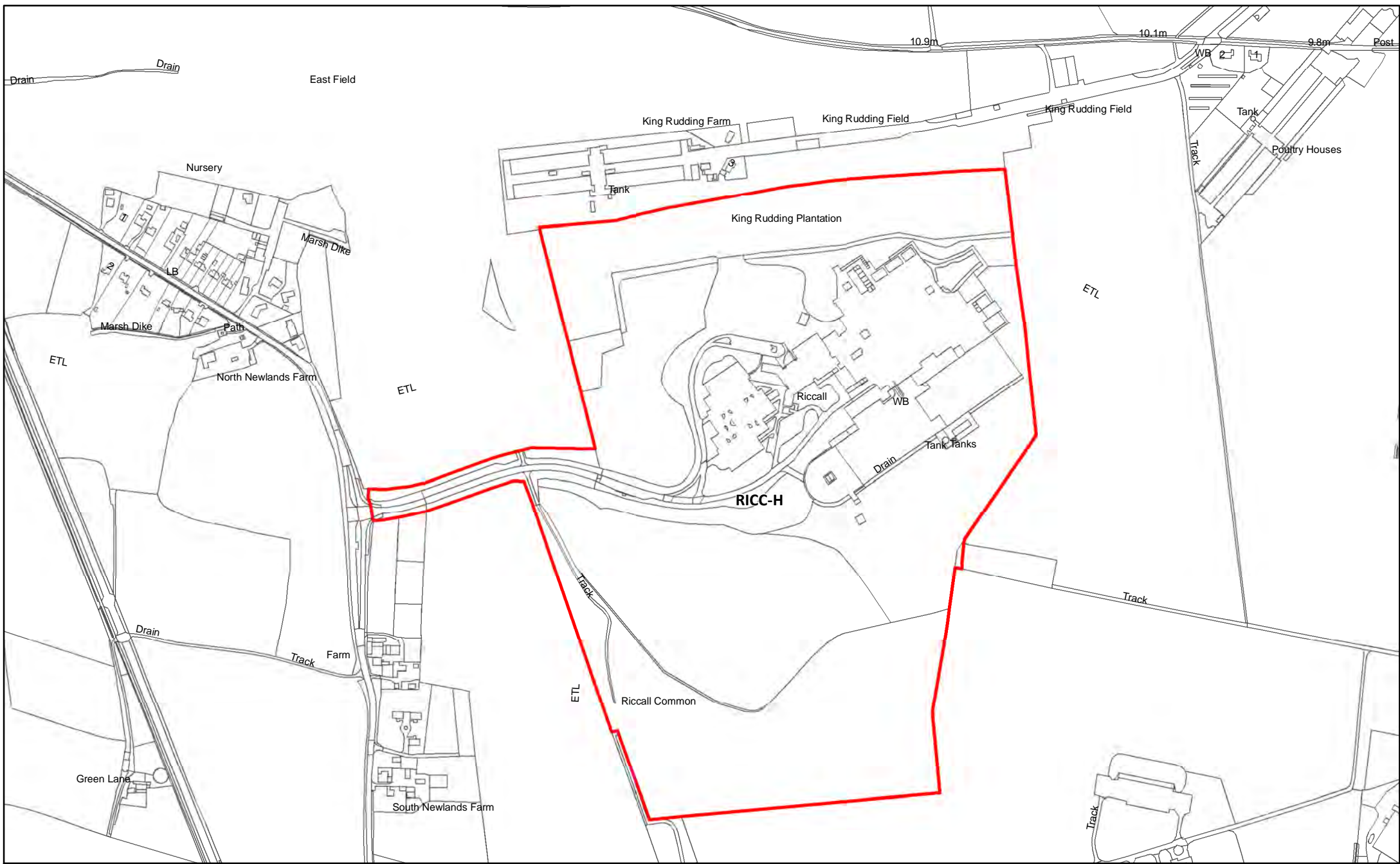
RICC-G Land North of Riccall

311



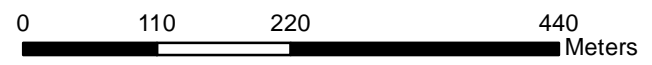
Reproduced from the Ordnance Survey mapping with the permission of the controller of Her Majesty's Stationary Office.  
 ©Crown Copyright. Unauthorised reproduction infringes crown copyright and may lead to prosecution or civil proceedings. Selby District Council 100018656





RICC-H Riccall Business Park, Selby Road, Riccall

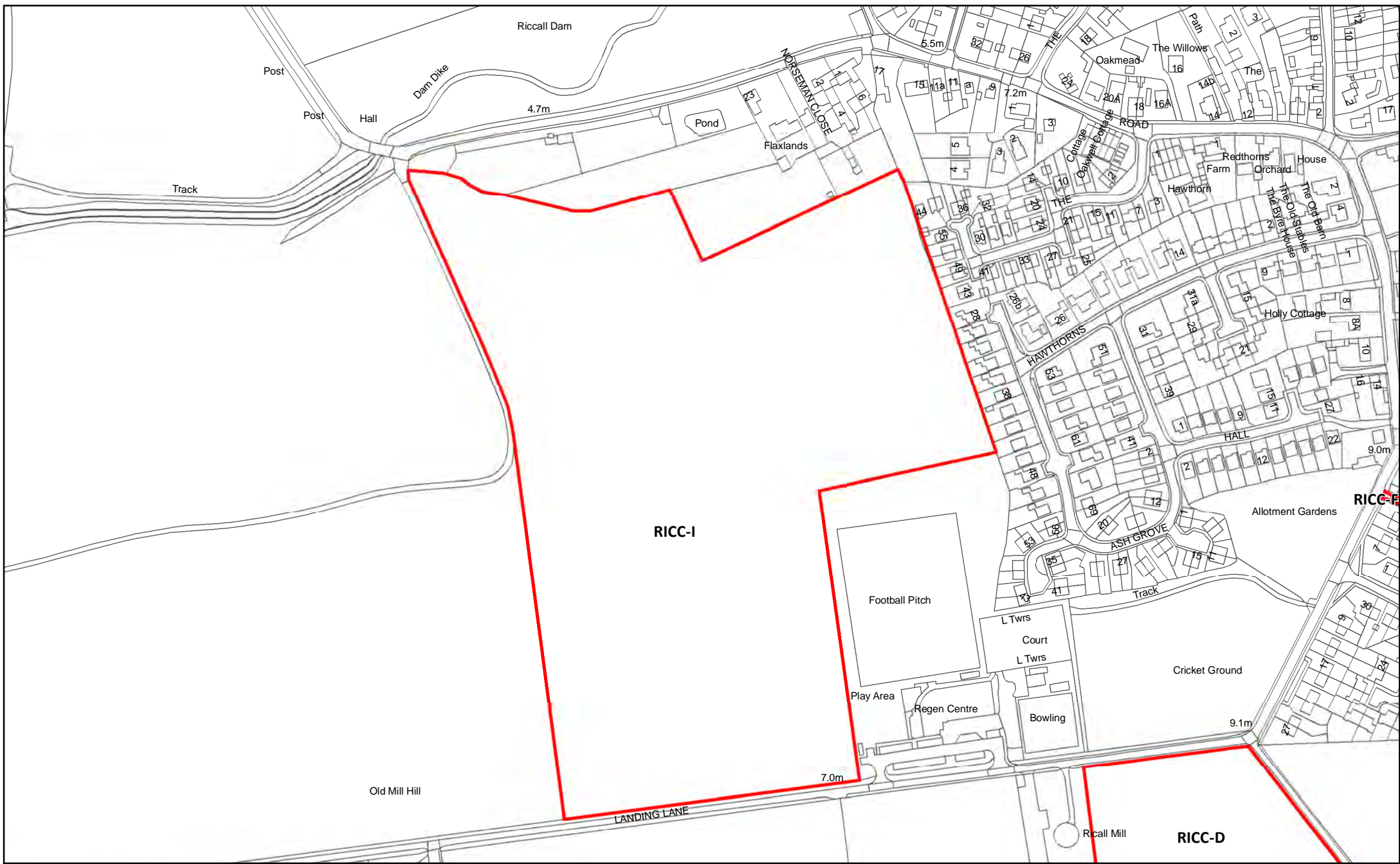
312



Reproduced from the Ordnance Survey mapping with the permission of the controller of Her Majesty's Stationary Office.  
 ©Crown Copyright. Unauthorised reproduction infringes crown copyright and may lead to prosecution or civil proceedings. Selby District Council 100018656

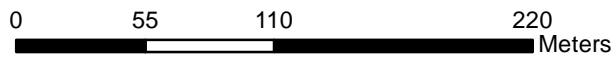






RICC-I Land between Landing Lane and Kelfield

313




Reproduced from the Ordnance Survey mapping with the permission of the controller of Her Majesty's Stationary Office. ©Crown Copyright. Unauthorised reproduction infringes crown copyright and may lead to prosecution or civil proceedings. Selby District Council 100018656





RICC-J 12 Main Street, Riccall

314




Reproduced from the Ordnance Survey mapping with the permission of the controller of Her Majesty's Stationary Office.  
©Crown Copyright. Unauthorised reproduction infringes crown copyright and may lead to prosecution or civil proceedings. Selby District Council 100018656





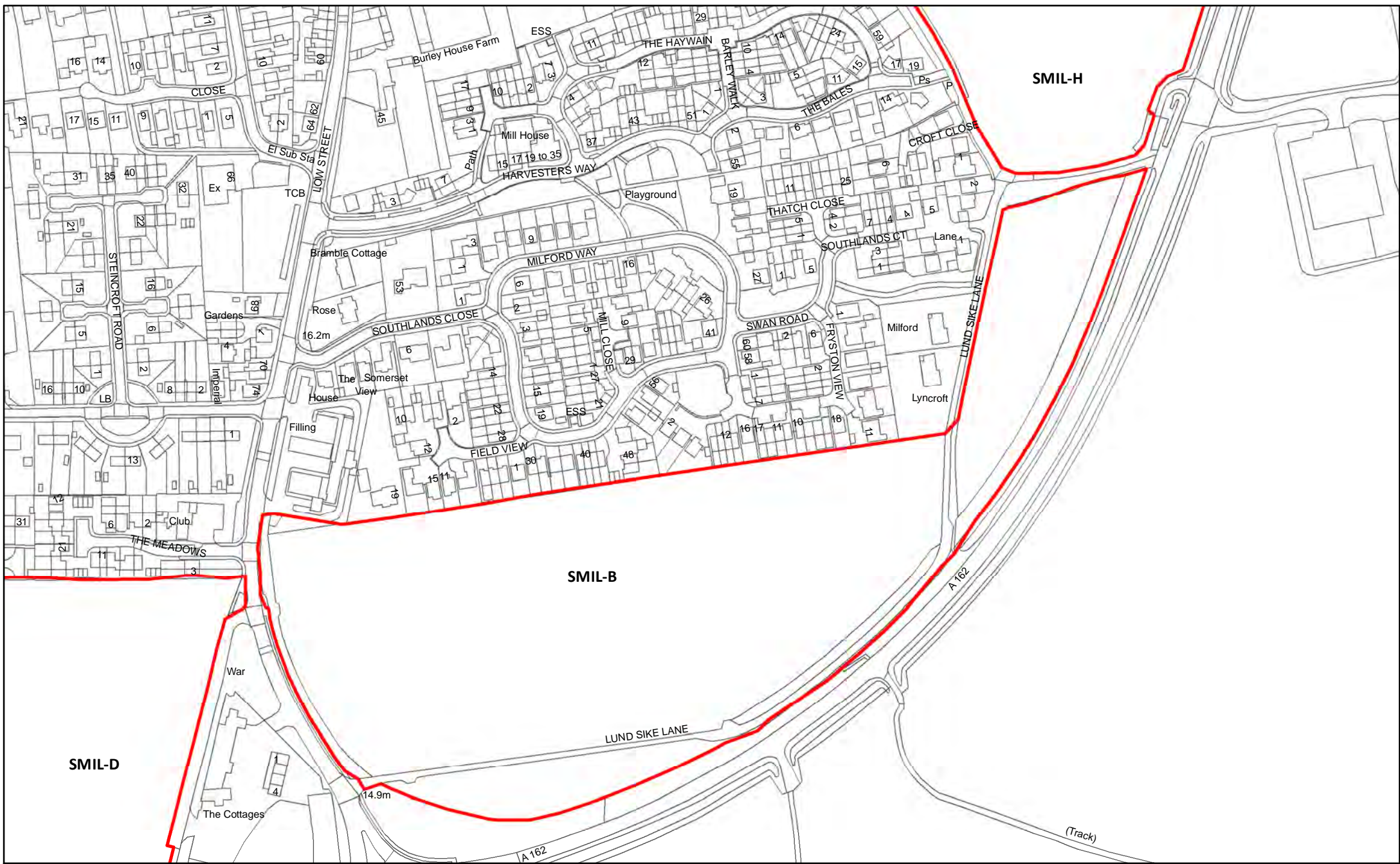
SMIL-A Land South of Westfield Lane, South Milford

315

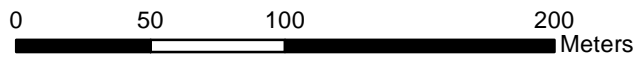


Reproduced from the Ordnance Survey mapping with the permission of the controller of Her Majesty's Stationary Office.  
©Crown Copyright. Unauthorised reproduction infringes crown copyright and may lead to prosecution or civil proceedings. Selby District Council 100018656



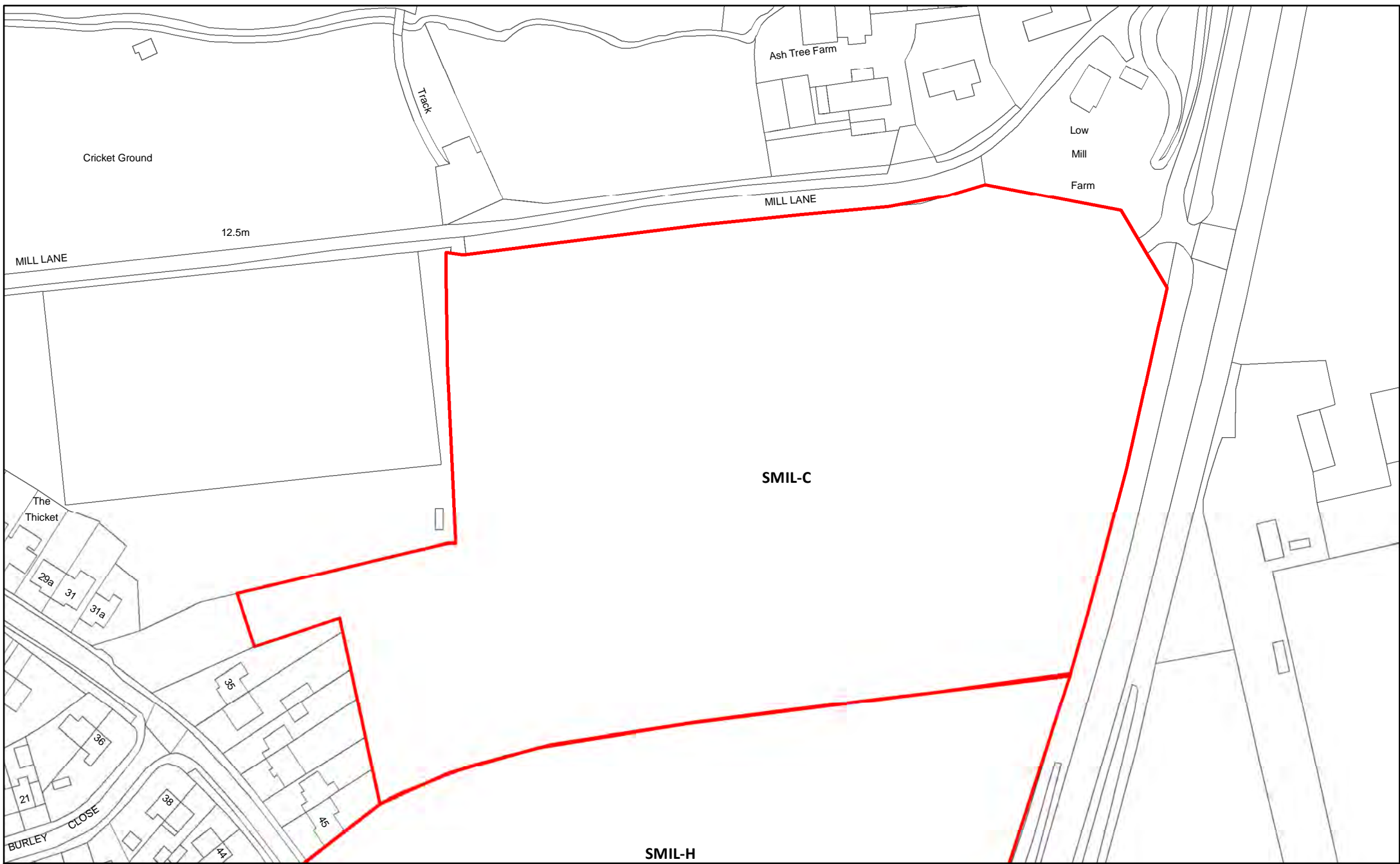


SMIL-B Land north of LundSyke Lane, South Milford



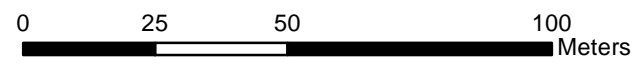
Reproduced from the Ordnance Survey mapping with the permission of the controller of Her Majesty's Stationary Office. ©Crown Copyright. Unauthorised reproduction infringes crown copyright and may lead to prosecution or civil proceedings. Selby District Council 100018656





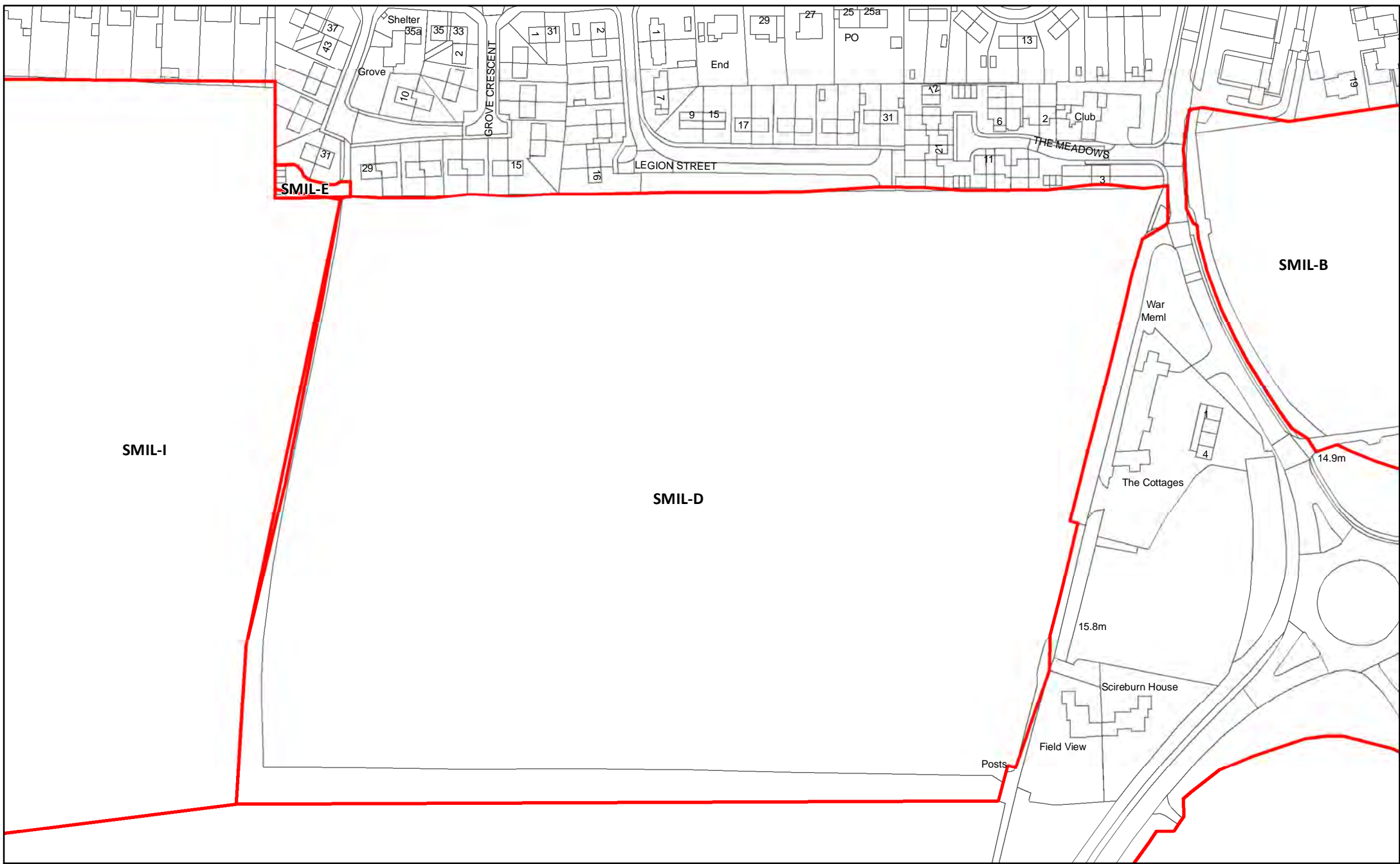
SMIL-C Land south of Mill Lane, South Milford

317



Reproduced from the Ordnance Survey mapping with the permission of the controller of Her Majesty's Stationary Office. ©Crown Copyright. Unauthorised reproduction infringes crown copyright and may lead to prosecution or civil proceedings. Selby District Council 100018656





SMIL-I

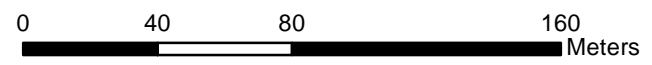
SMIL-E

SMIL-D

SMIL-B

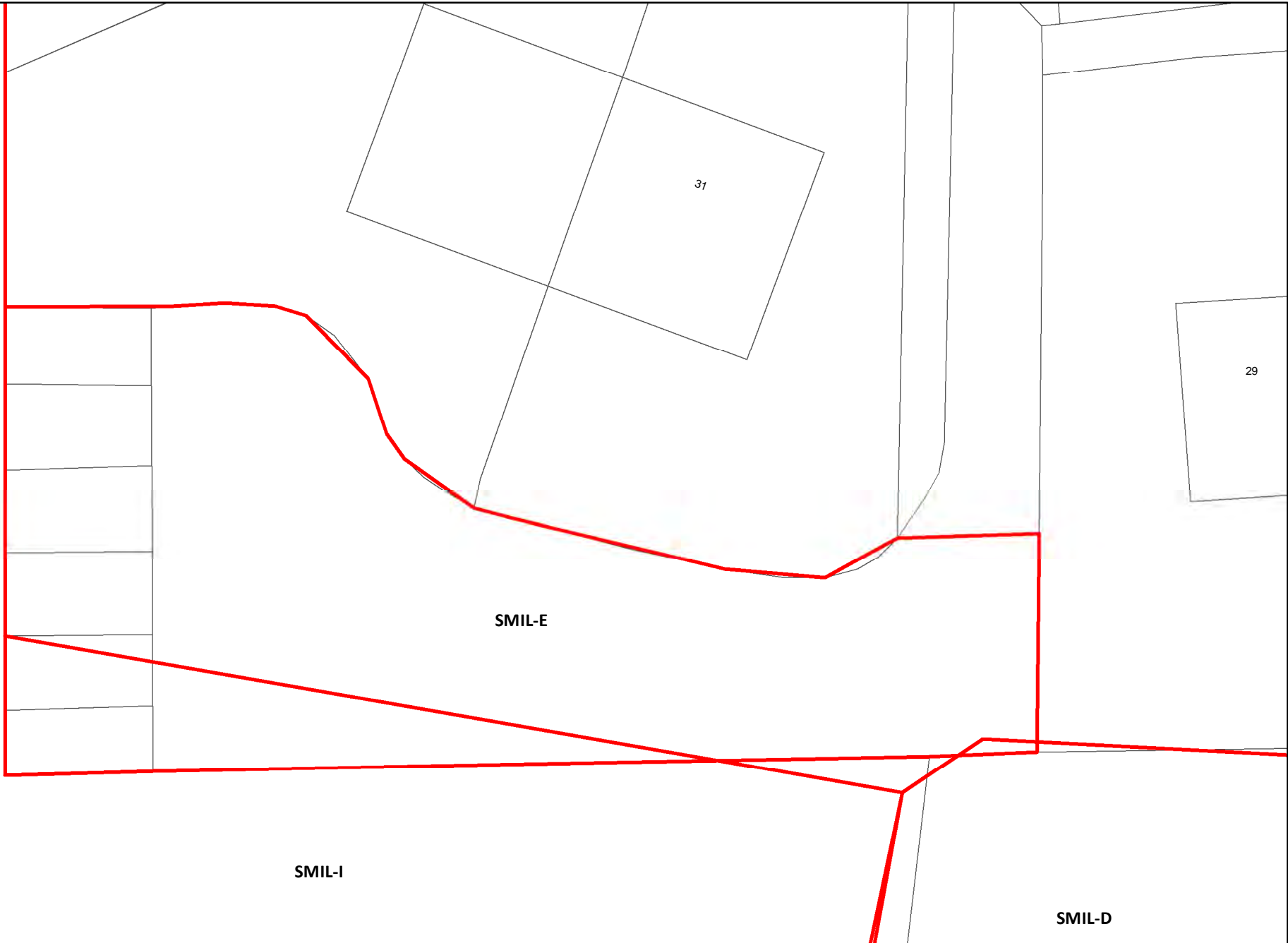
SMIL-D Land South of Legion Street, South Milford

318



Reproduced from the Ordnance Survey mapping with the permission of the controller of Her Majesty's Stationary Office. ©Crown Copyright. Unauthorised reproduction infringes crown copyright and may lead to prosecution or civil proceedings. Selby District Council 100018656





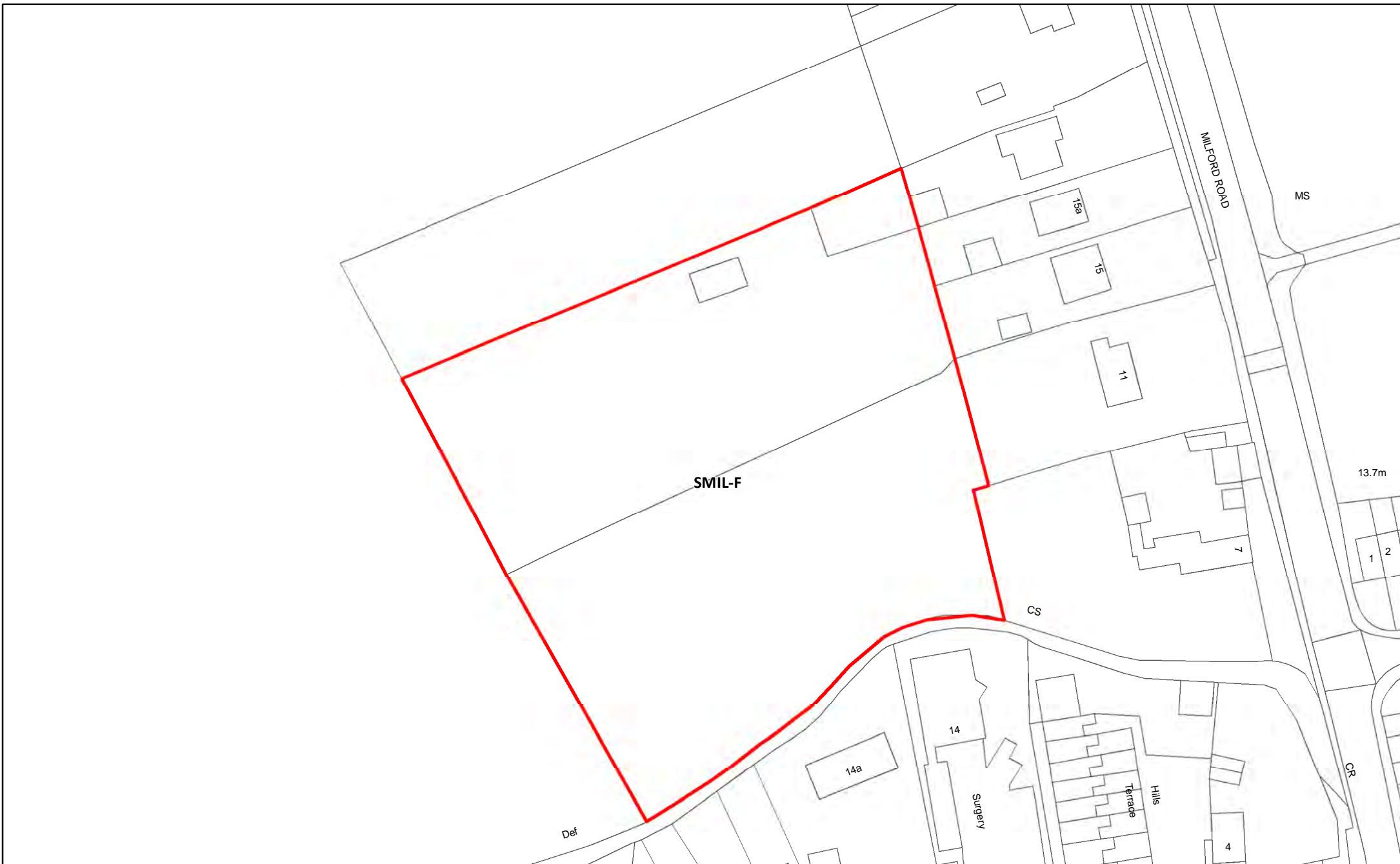
SMIL-E Land at Grove Crescent, South Milford

319




Reproduced from the Ordnance Survey mapping with the permission of the controller of Her Majesty's Stationary Office.  
©Crown Copyright. Unauthorised reproduction infringes crown copyright and may lead to prosecution or civil proceedings. Selby District Council 100018656





SMIL-F Land rear of 11 Milford Road, South Milford

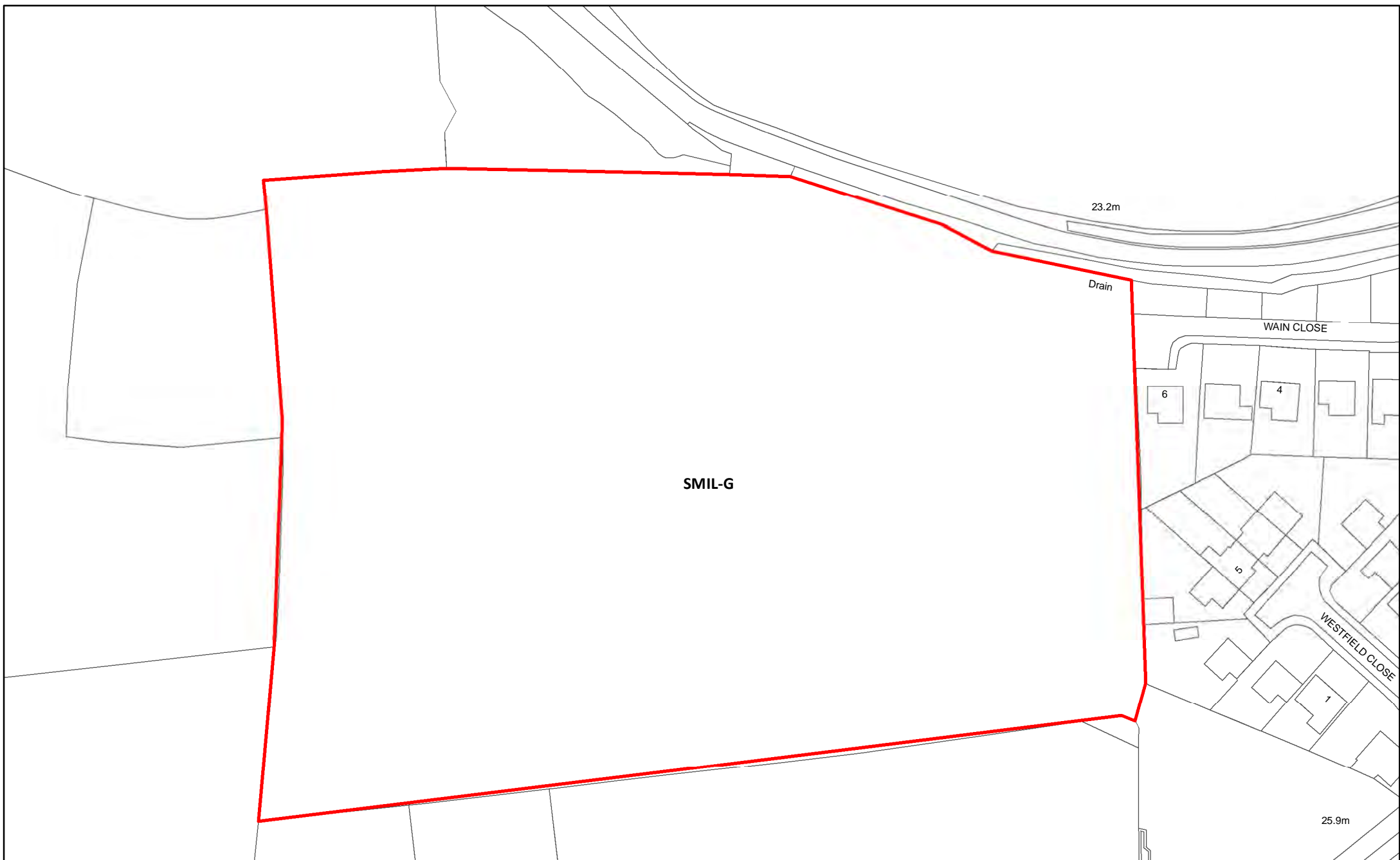
320



Reproduced from the Ordnance Survey mapping with the permission of the controller of Her Majesty's Stationary Office.  
©Crown Copyright. Unauthorised reproduction infringes crown copyright and may lead to prosecution or civil proceedings. Selby District Council 100018656

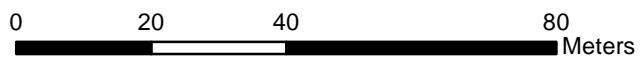






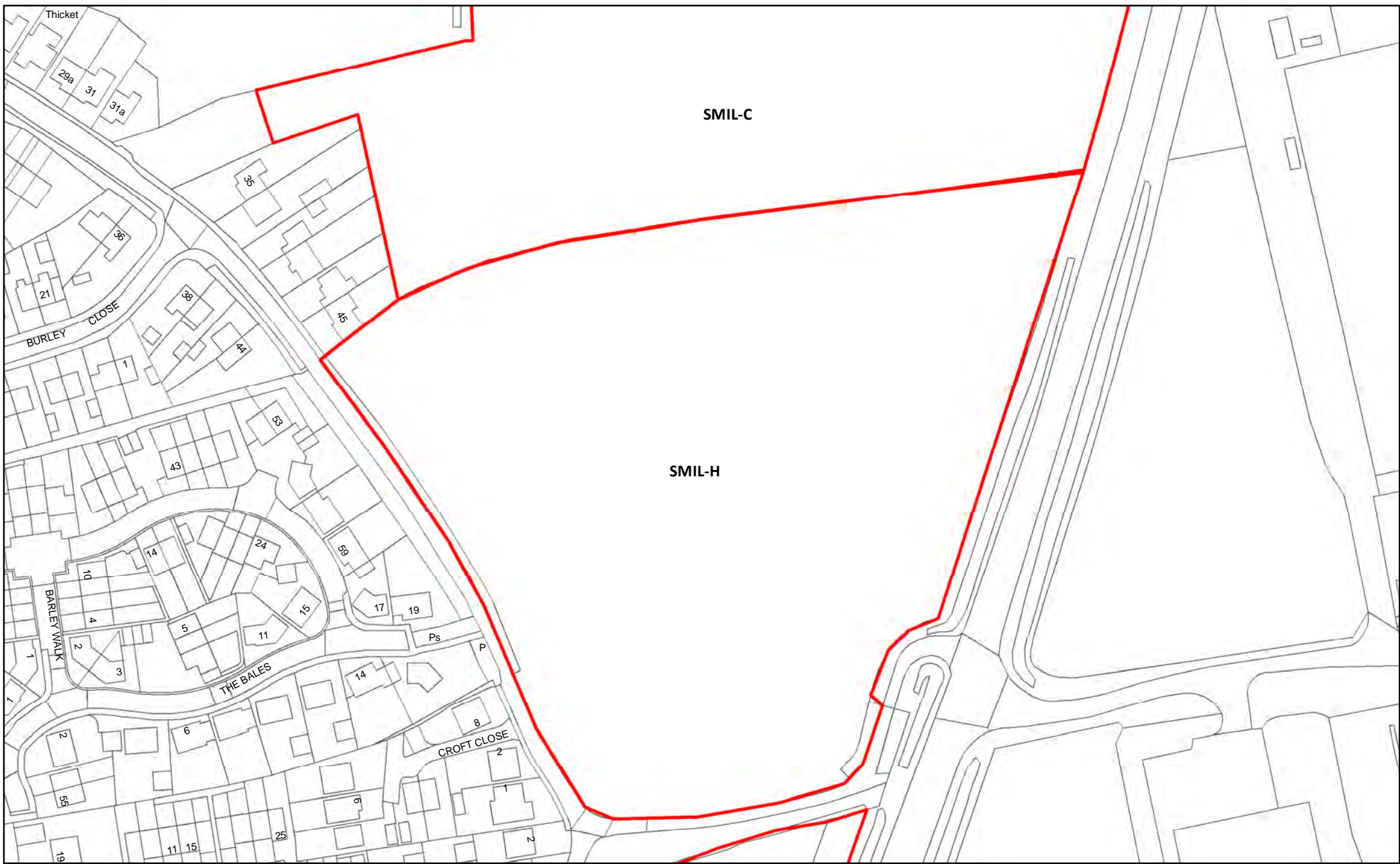
SMIL-G Land of Whitecote Lane

321



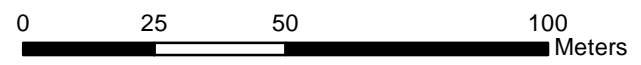
Reproduced from the Ordnance Survey mapping with the permission of the controller of Her Majesty's Stationary Office.  
©Crown Copyright. Unauthorised reproduction infringes crown copyright and may lead to prosecution or civil proceedings. Selby District Council 100018656





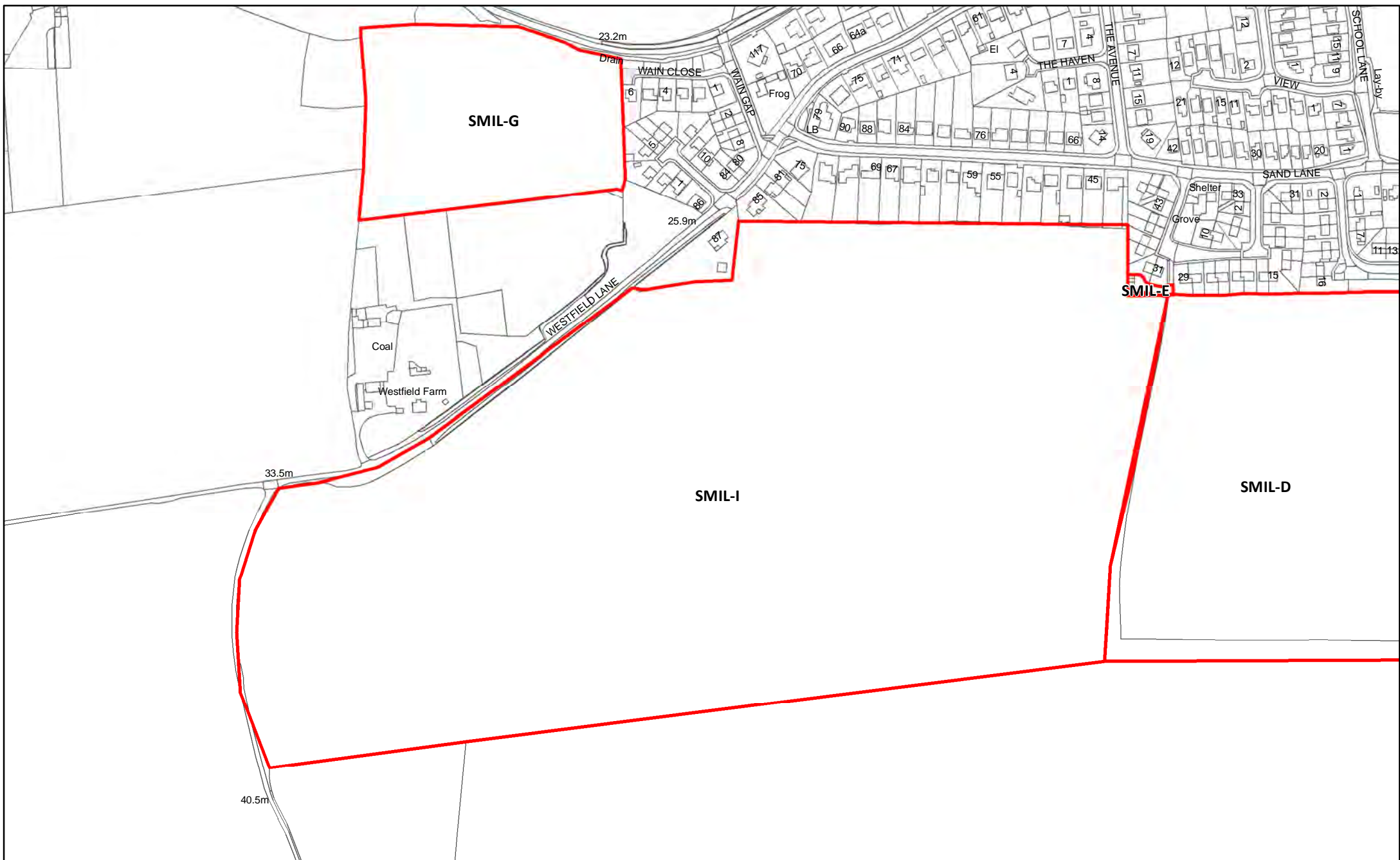
SMIL-H Land east of Common Lane

322

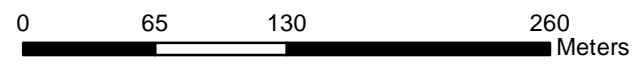


Reproduced from the Ordnance Survey mapping with the permission of the controller of Her Majesty's Stationary Office.  
©Crown Copyright. Unauthorised reproduction infringes crown copyright and may lead to prosecution or civil proceedings. Selby District Council 100018656



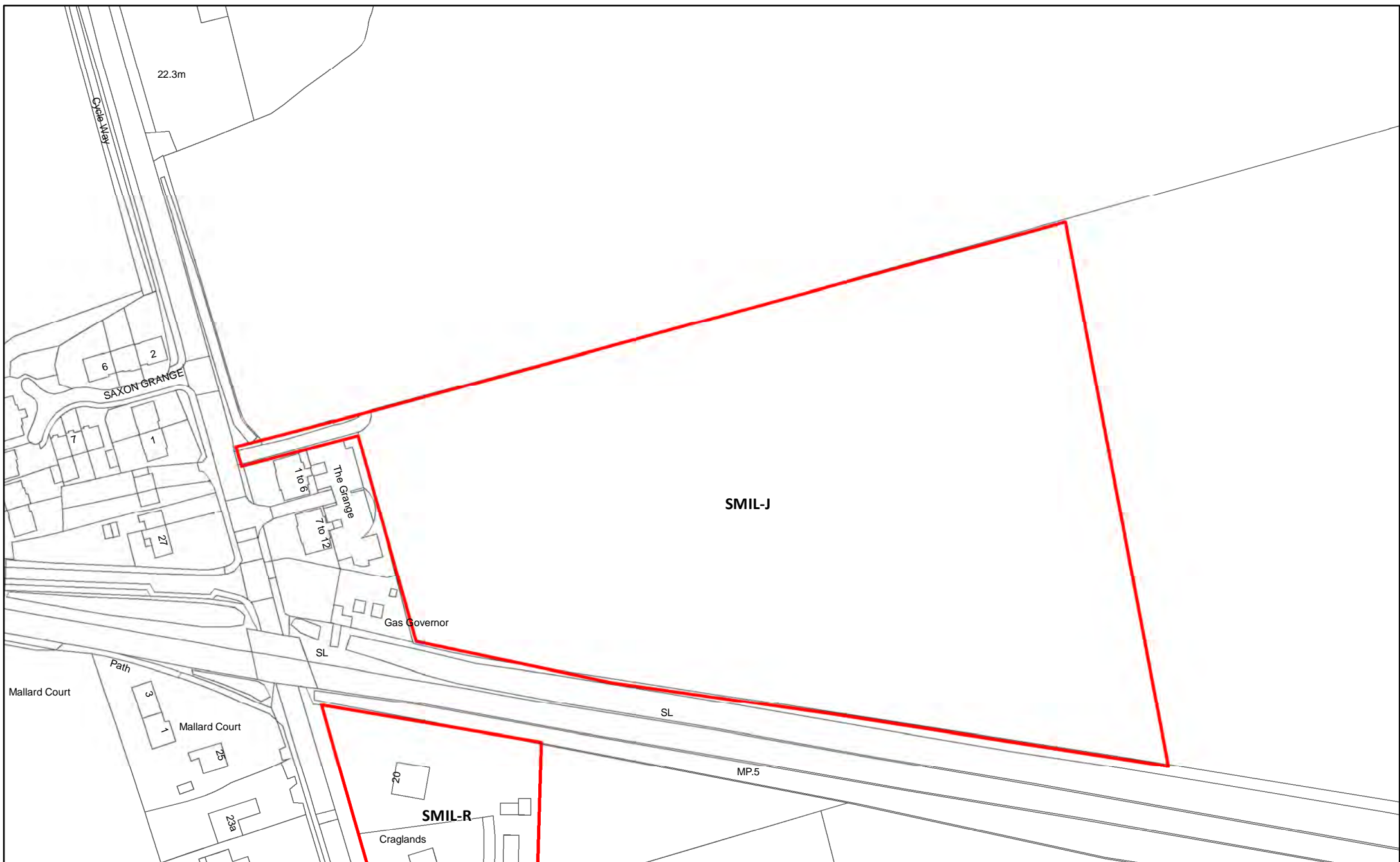


SMIL-I Land between Old Quarry Lane and Westfield Lane



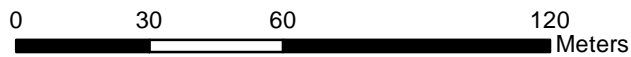
Reproduced from the Ordnance Survey mapping with the permission of the controller of Her Majesty's Stationary Office.  
 ©Crown Copyright. Unauthorised reproduction infringes crown copyright and may lead to prosecution or civil proceedings. Selby District Council 100018656





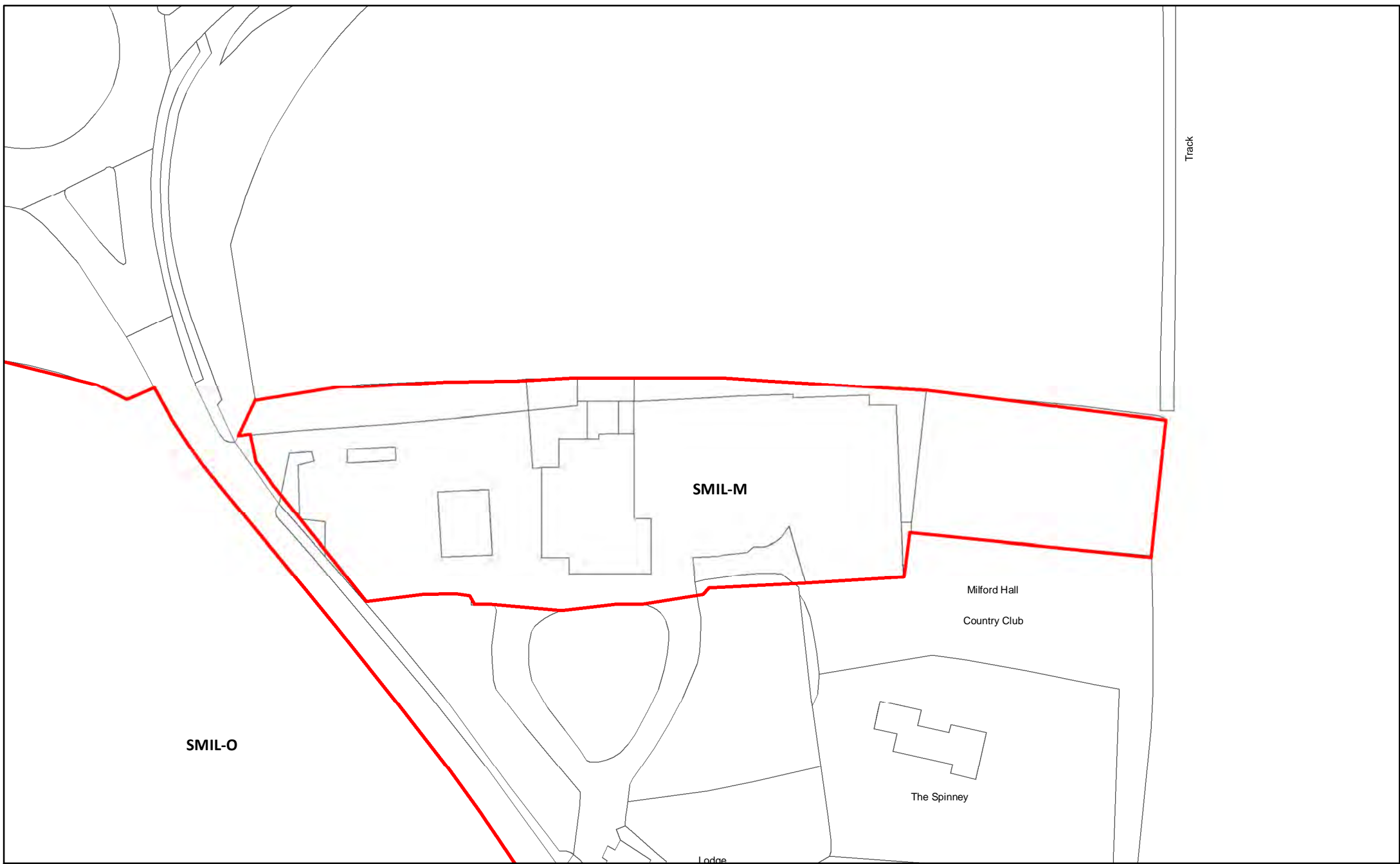
SMIL-J Land East of Milford Road, South Milford (Sherburn In Elmet Parish)

324



Reproduced from the Ordnance Survey mapping with the permission of the controller of Her Majesty's Stationary Office.  
©Crown Copyright. Unauthorised reproduction infringes crown copyright and may lead to prosecution or civil proceedings. Selby District Council 100018656





SMIL-M Milford Hall, Lumby Lane, South Milford

325




Reproduced from the Ordnance Survey mapping with the permission of the controller of Her Majesty's Stationary Office.  
©Crown Copyright. Unauthorised reproduction infringes crown copyright and may lead to prosecution or civil proceedings. Selby District Council 100018656





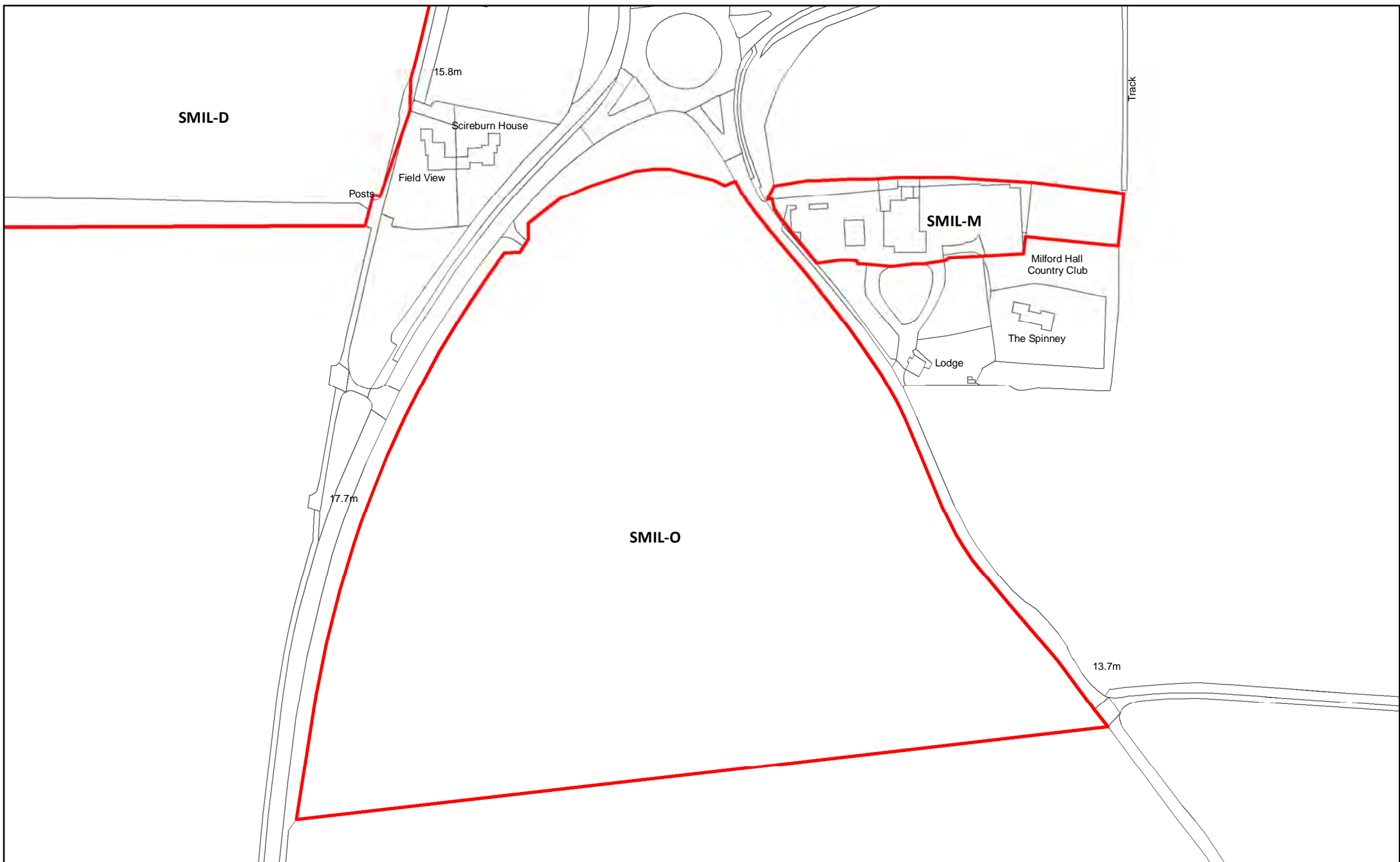
SMIL-N Land north of High Street, South Milford

326



Reproduced from the Ordnance Survey mapping with the permission of the controller of Her Majesty's Stationary Office.  
©Crown Copyright. Unauthorised reproduction infringes crown copyright and may lead to prosecution or civil proceedings. Selby District Council 100018656



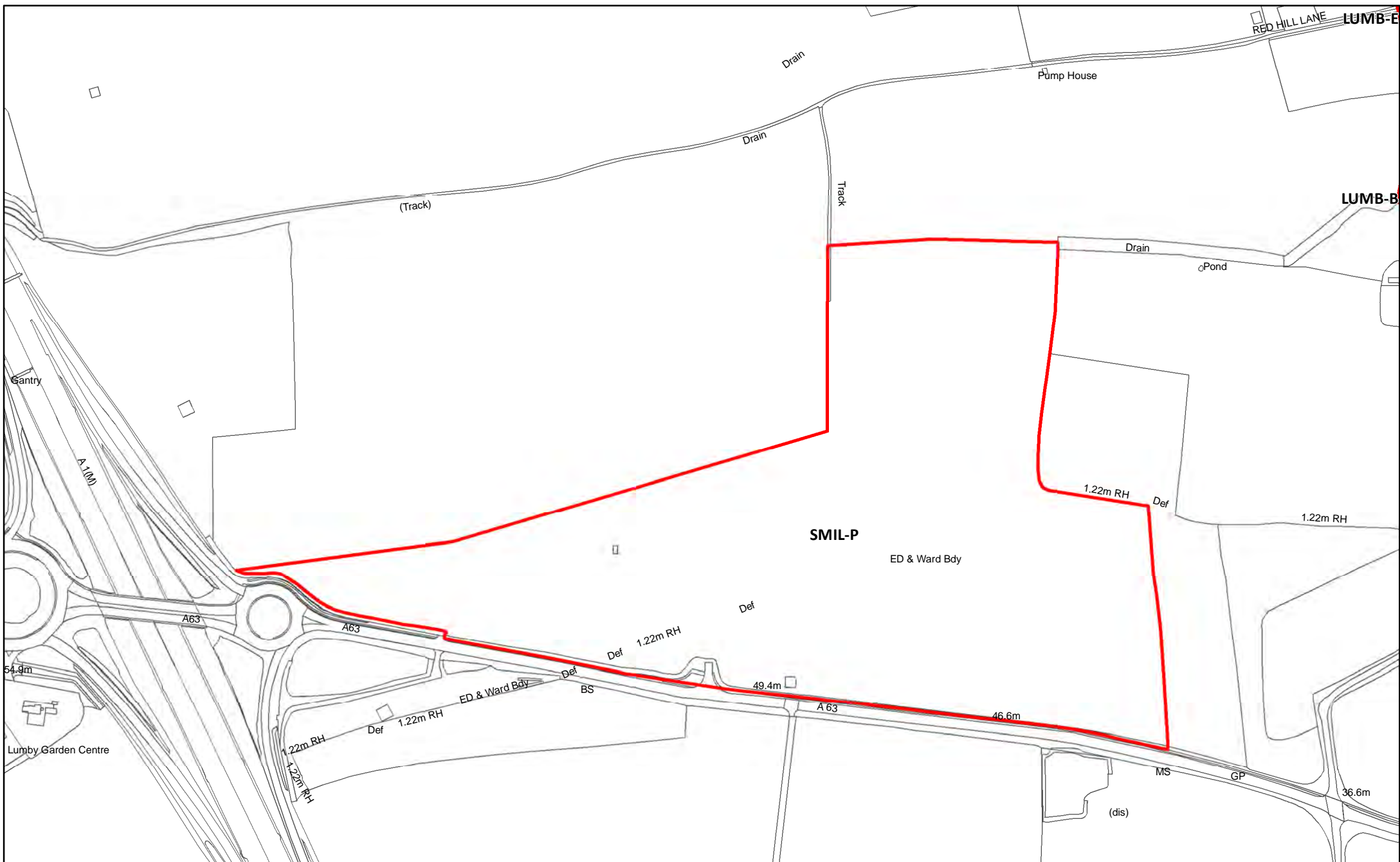


SMIL-O Land between A162 and Lumby Lane, South Milford



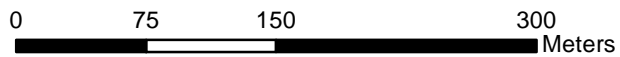
Reproduced from the Ordnance Survey mapping with the permission of the controller of Her Majesty's Stationary Office. ©Crown Copyright. Unauthorised reproduction infringes crown copyright and may lead to prosecution or civil proceedings. Selby District Council 100018656





SMIL-P Land east of A1(M)/A63 Junction, South Milford

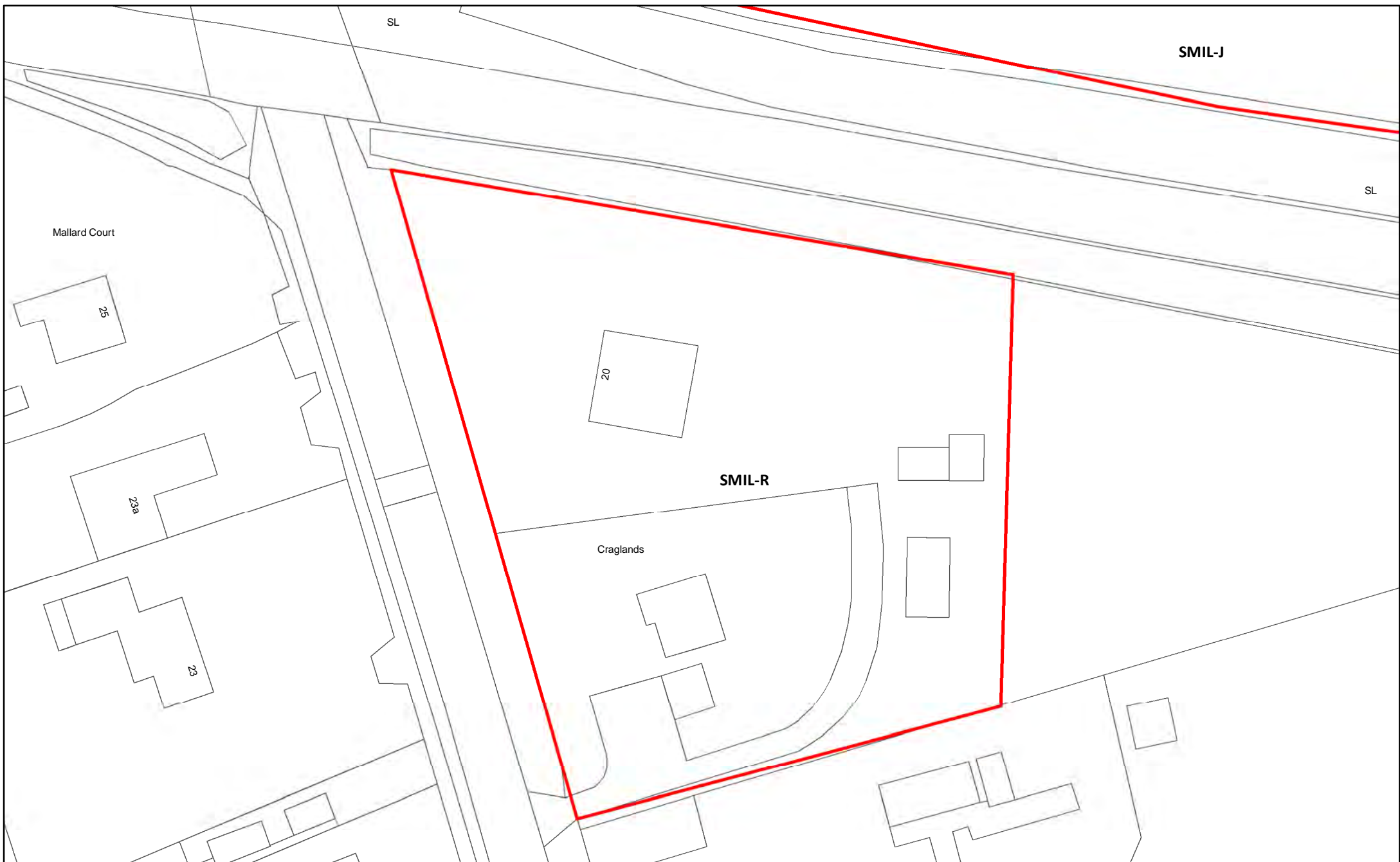
328



Reproduced from the Ordnance Survey mapping with the permission of the controller of Her Majesty's Stationary Office.  
 ©Crown Copyright. Unauthorised reproduction infringes crown copyright and may lead to prosecution or civil proceedings. Selby District Council 100018656








SMIL-R Cragland, Milford Road, South Milford

329

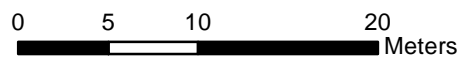


Reproduced from the Ordnance Survey mapping with the permission of the controller of Her Majesty's Stationary Office.  
©Crown Copyright. Unauthorised reproduction infringes crown copyright and may lead to prosecution or civil proceedings. Selby District Council 100018656



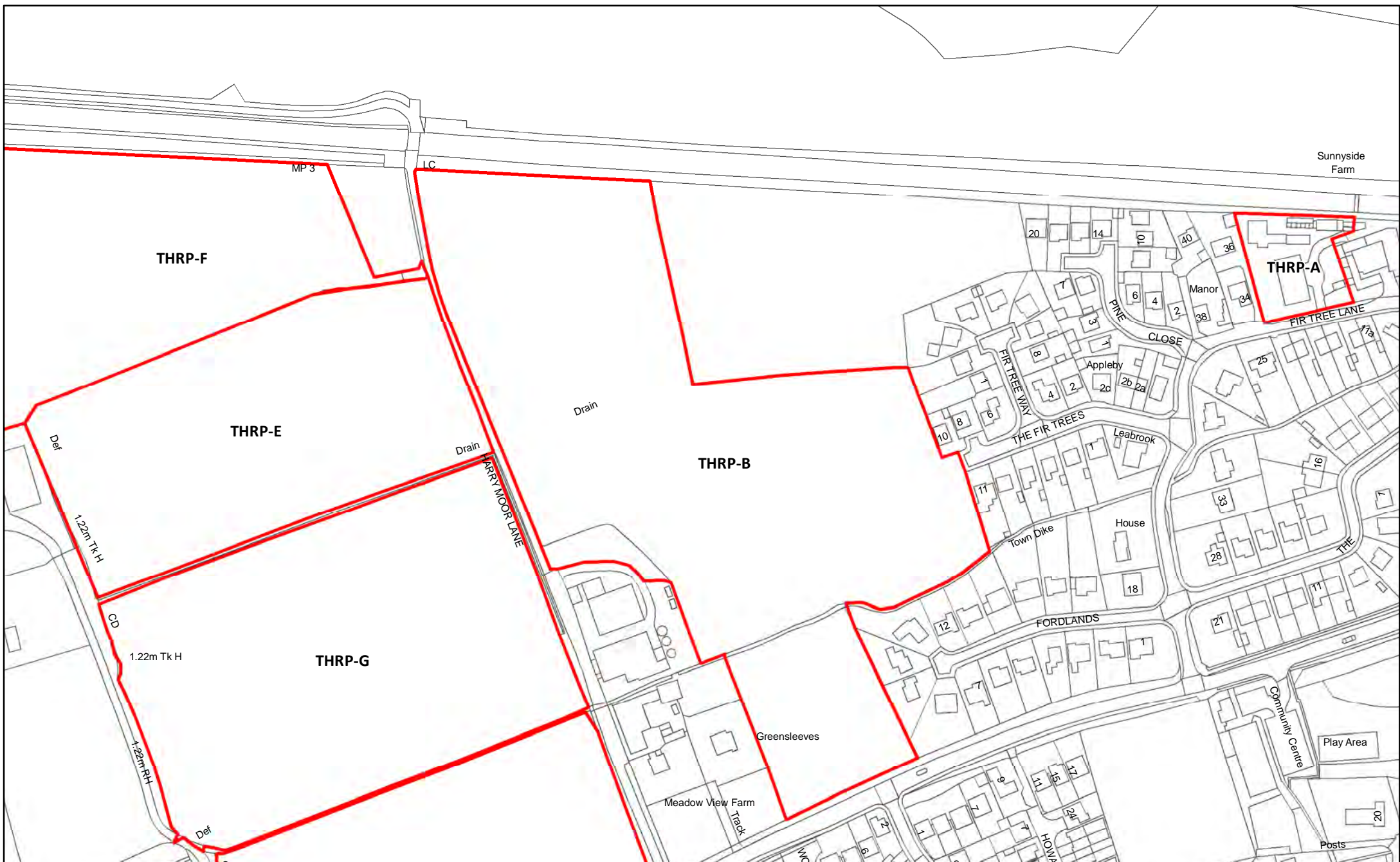


THRP-A Sunnyside Farm, Fir Tree Lane, Thorpe Willoughby

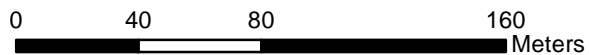


Reproduced from the Ordnance Survey mapping with the permission of the controller of Her Majesty's Stationary Office.  
©Crown Copyright. Unauthorised reproduction infringes crown copyright and may lead to prosecution or civil proceedings. Selby District Council 100018656



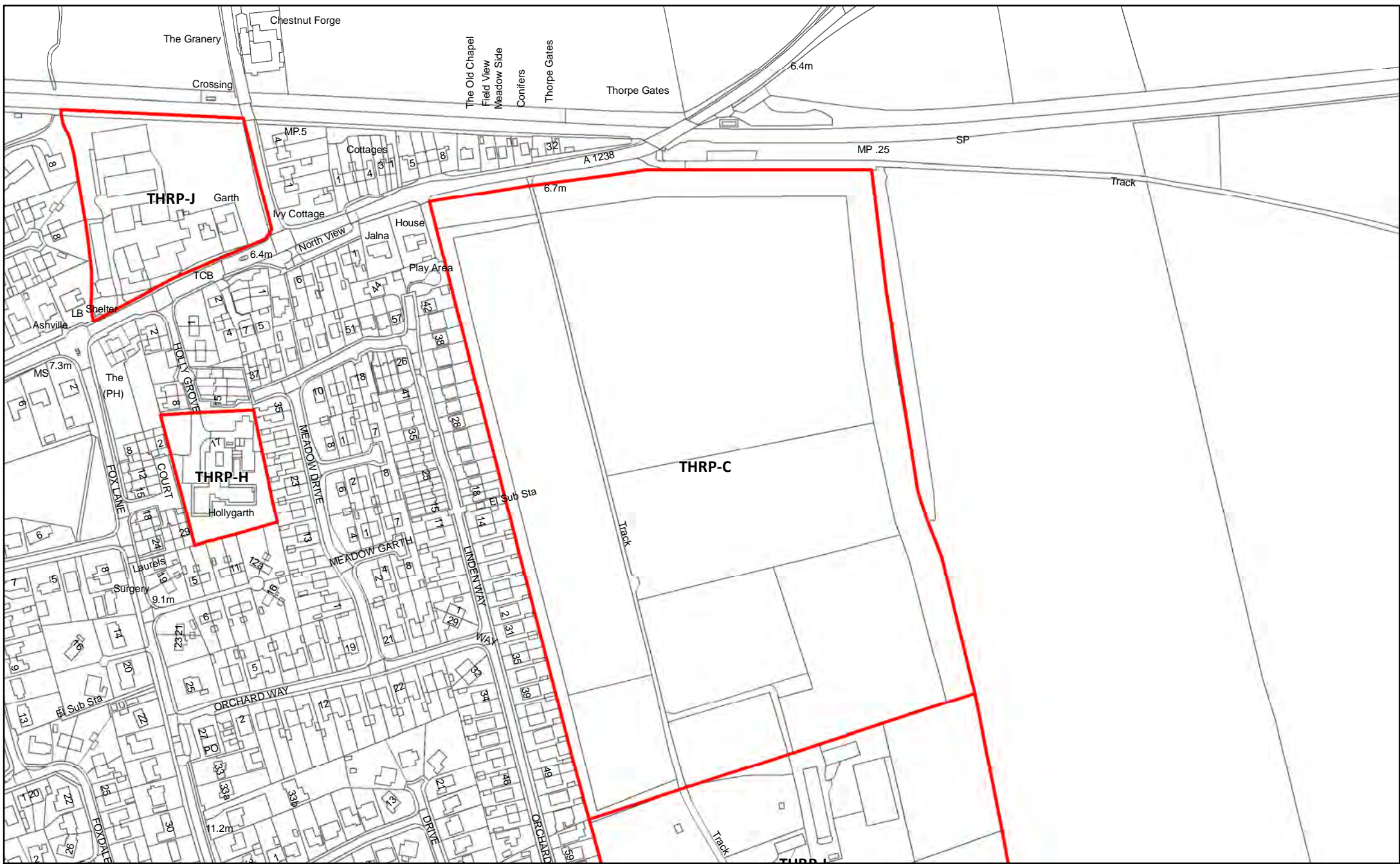


THRP-B Land North of Leeds Road, Thorpe Willoughby

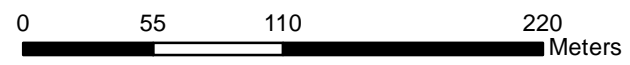


Reproduced from the Ordnance Survey mapping with the permission of the controller of Her Majesty's Stationary Office.  
 ©Crown Copyright. Unauthorised reproduction infringes crown copyright and may lead to prosecution or civil proceedings. Selby District Council 100018656





THRP-C Land East of Linden Way, Thorpe Willoughby




Reproduced from the Ordnance Survey mapping with the permission of the controller of Her Majesty's Stationary Office.  
 ©Crown Copyright. Unauthorised reproduction infringes crown copyright and may lead to prosecution or civil proceedings. Selby District Council 100018656





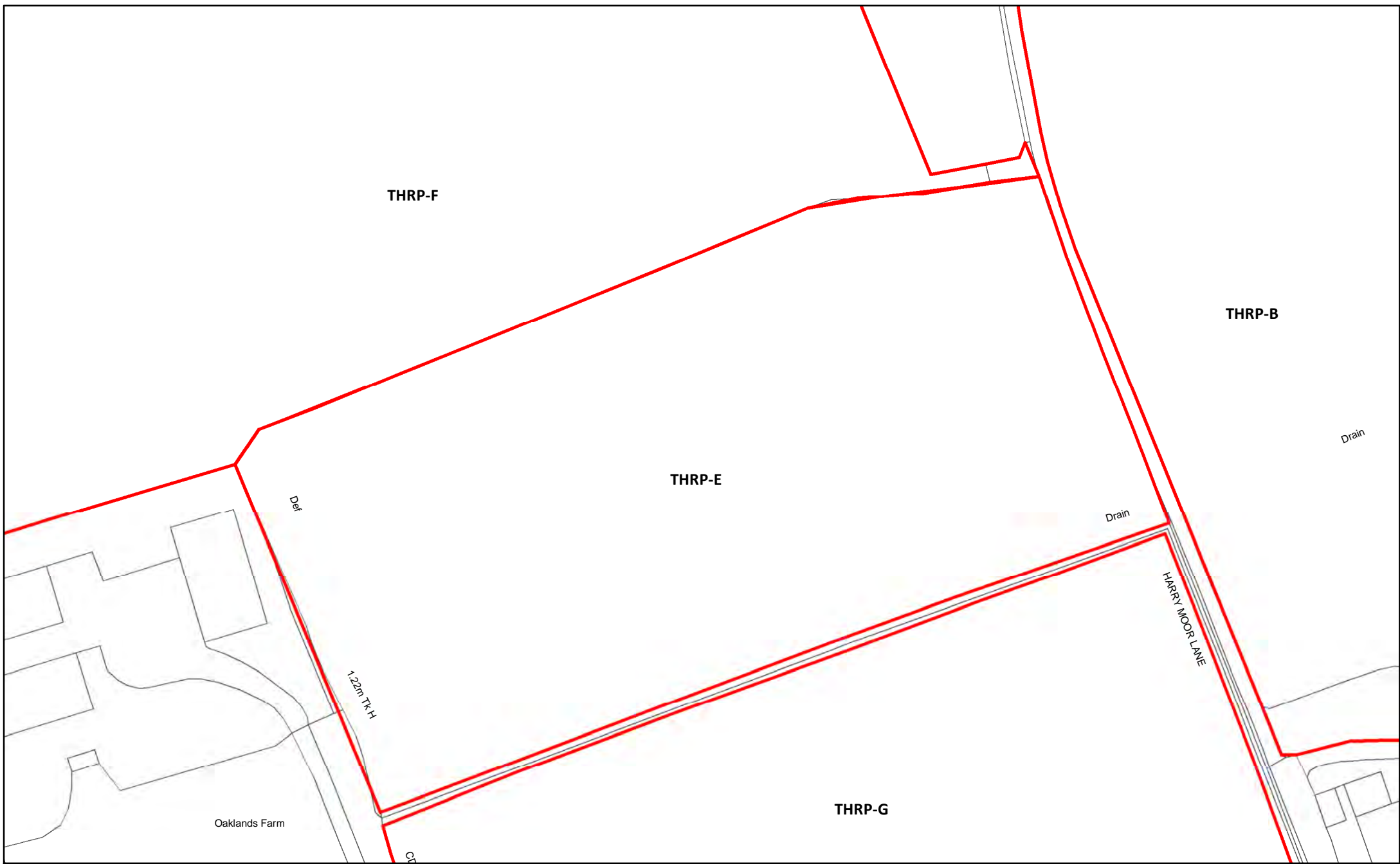
THRP-D Land North of Leeds Road, Thorpe Willoughby

333




Reproduced from the Ordnance Survey mapping with the permission of the controller of Her Majesty's Stationary Office.  
 ©Crown Copyright. Unauthorised reproduction infringes crown copyright and may lead to prosecution or civil proceedings. Selby District Council 100018656





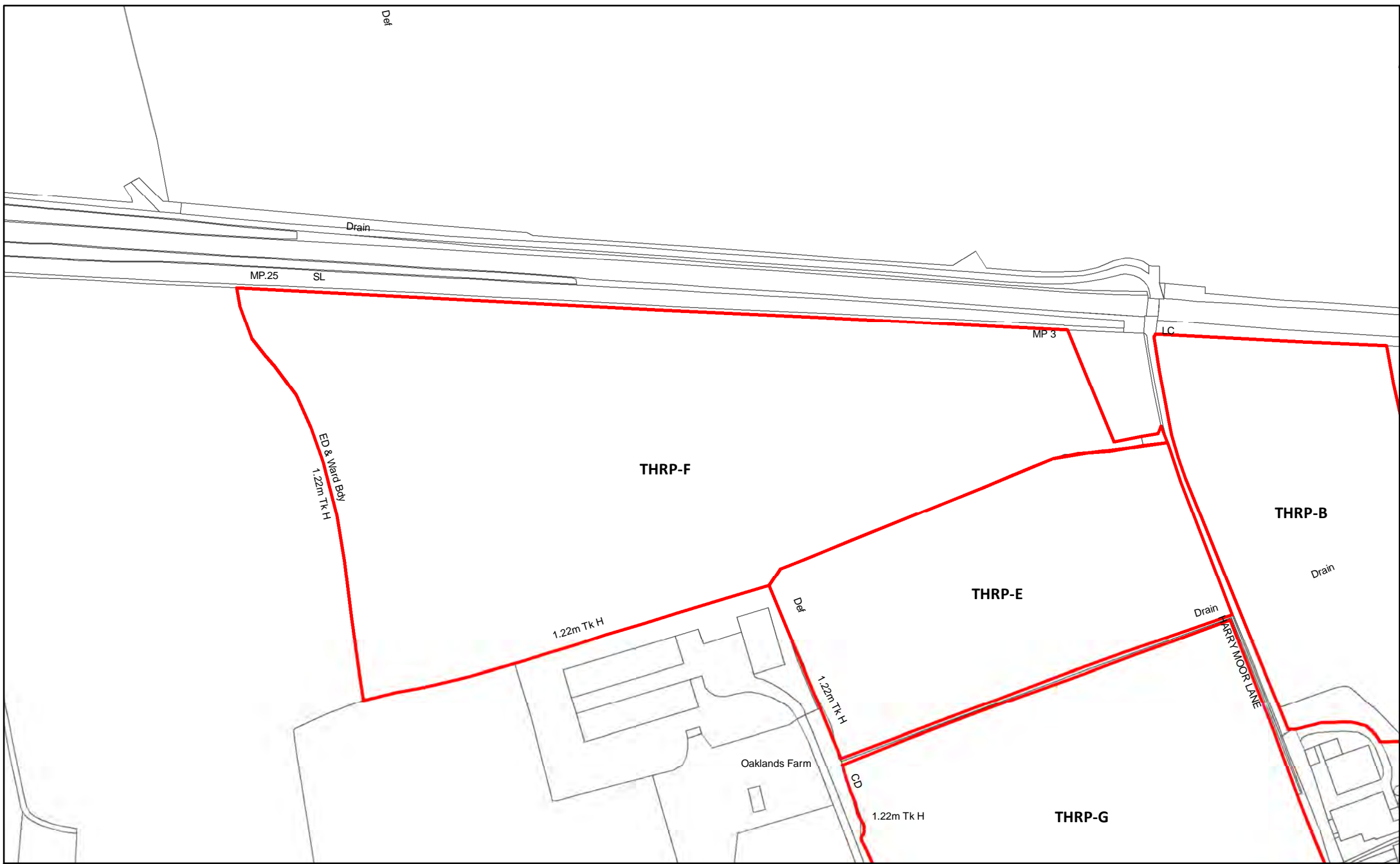
THRP-E Land West of Harry Moor Lane, Thorpe Willoughby

334



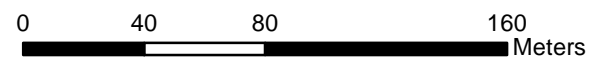
Reproduced from the Ordnance Survey mapping with the permission of the controller of Her Majesty's Stationary Office.  
©Crown Copyright. Unauthorised reproduction infringes crown copyright and may lead to prosecution or civil proceedings. Selby District Council 100018656





THRP-F Land west of Harry Moore Lane, Thorpe Willoughby

335



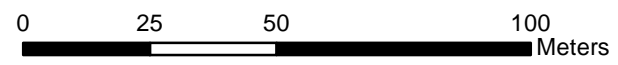
Reproduced from the Ordnance Survey mapping with the permission of the controller of Her Majesty's Stationary Office.  
 ©Crown Copyright. Unauthorised reproduction infringes crown copyright and may lead to prosecution or civil proceedings. Selby District Council 100018656





THRP-G Land west of Meadow View Farm, Thorpe Willoughby

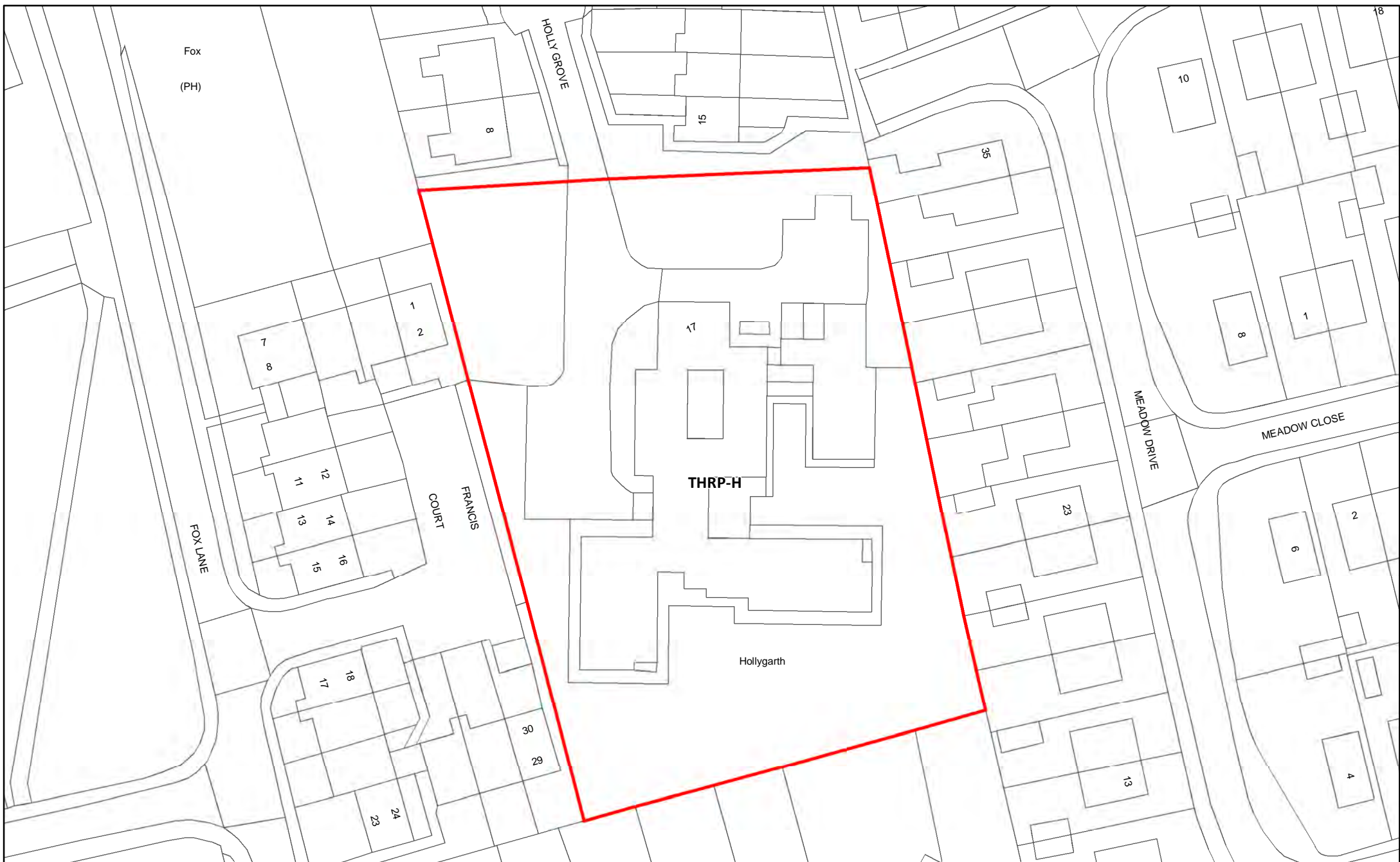
336



Reproduced from the Ordnance Survey mapping with the permission of the controller of Her Majesty's Stationary Office. ©Crown Copyright. Unauthorised reproduction infringes crown copyright and may lead to prosecution or civil proceedings. Selby District Council 100018656

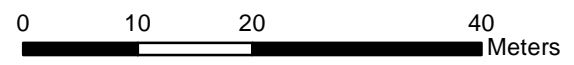






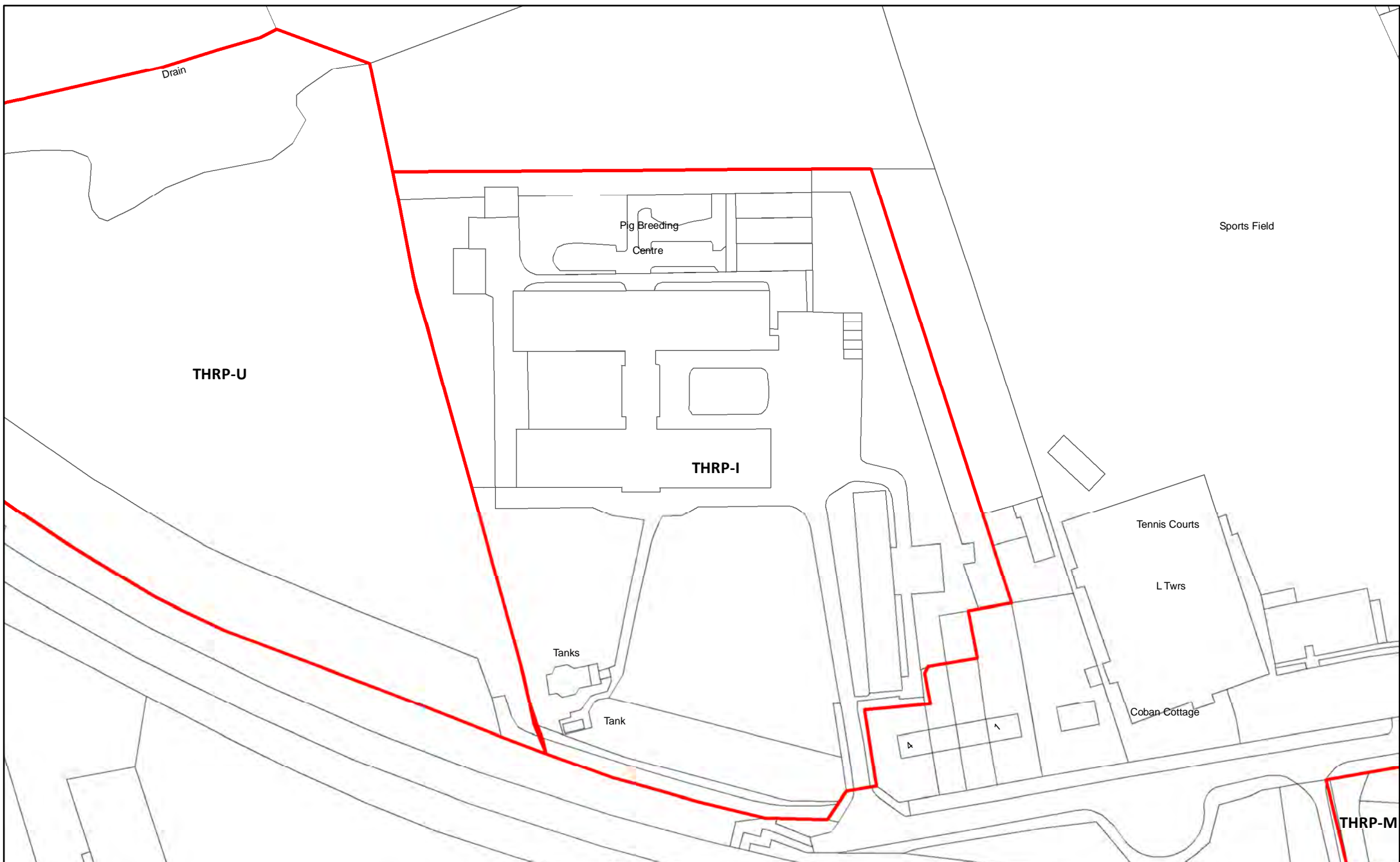
THR-P-H Land at Hollygarth, Thorpe Willoughby

337



Reproduced from the Ordnance Survey mapping with the permission of the controller of Her Majesty's Stationary Office.  
©Crown Copyright. Unauthorised reproduction infringes crown copyright and may lead to prosecution or civil proceedings. Selby District Council 100018656





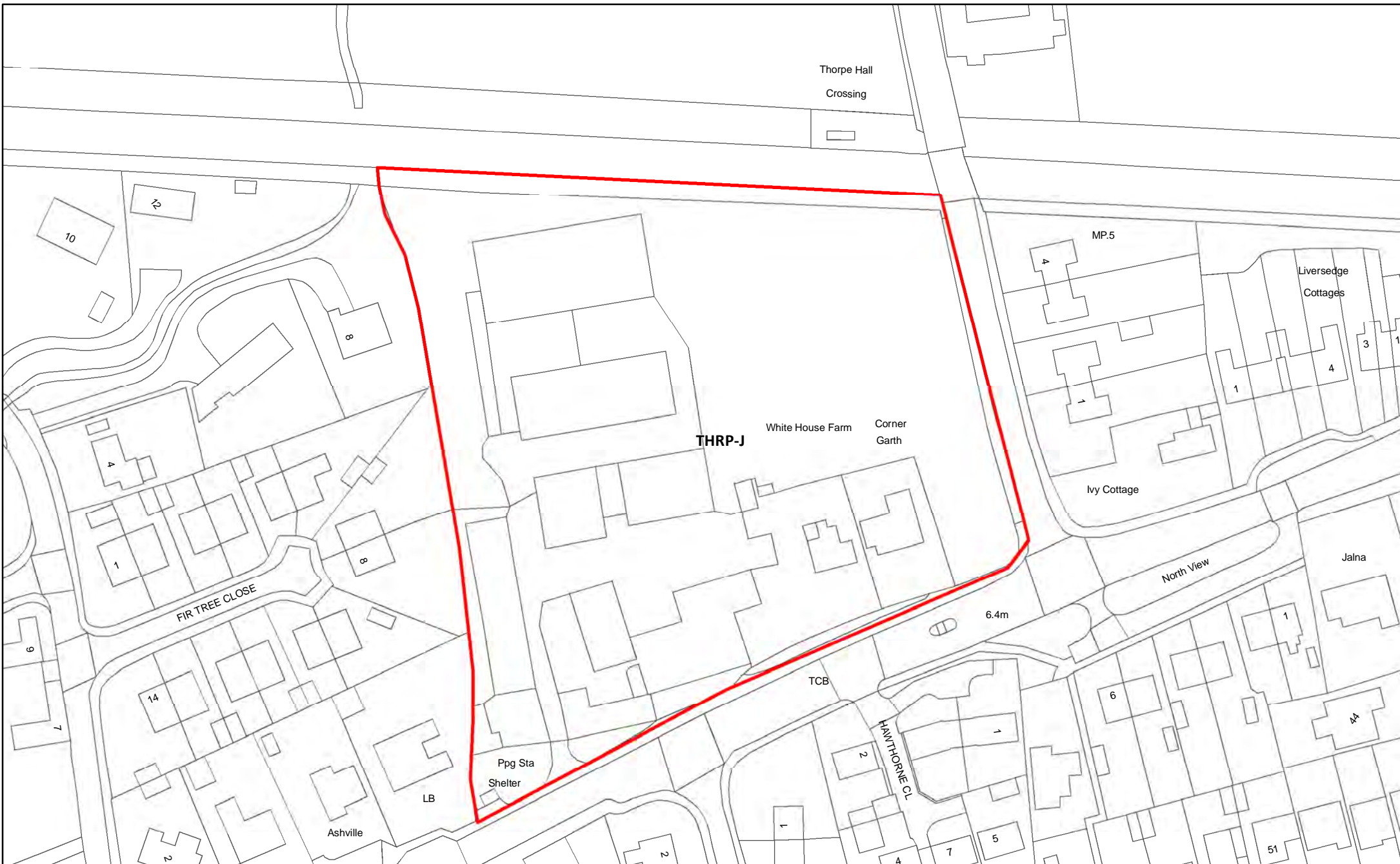
THRP-I Land north of Field Lane, Thorpe Willoughby

338



Reproduced from the Ordnance Survey mapping with the permission of the controller of Her Majesty's Stationary Office.  
©Crown Copyright. Unauthorised reproduction infringes crown copyright and may lead to prosecution or civil proceedings. Selby District Council 100018656





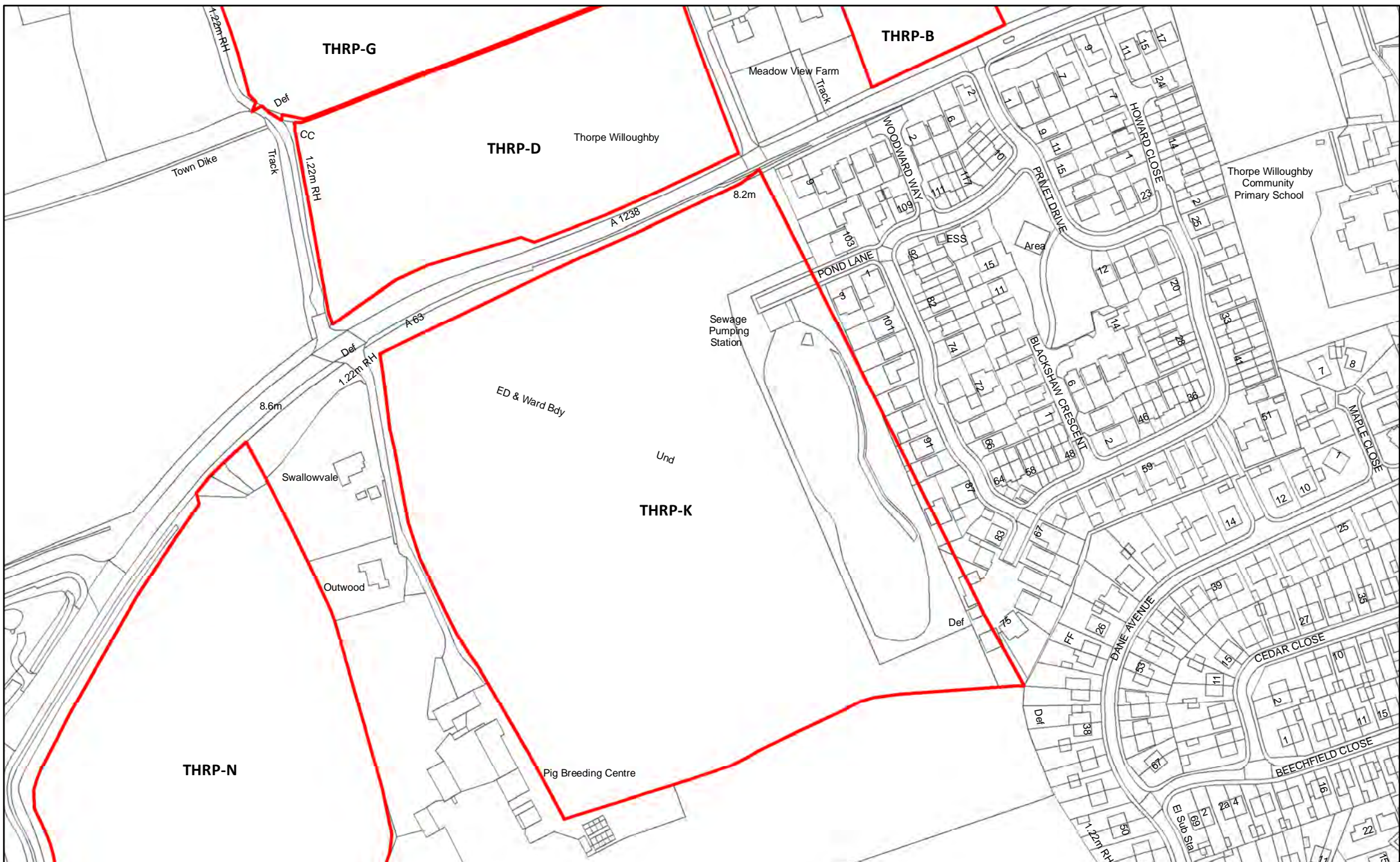
THRP-J White House Farm, Leeds Road, Thorpe Willoughby

339



Reproduced from the Ordnance Survey mapping with the permission of the controller of Her Majesty's Stationary Office.  
©Crown Copyright. Unauthorised reproduction infringes crown copyright and may lead to prosecution or civil proceedings. Selby District Council 100018656



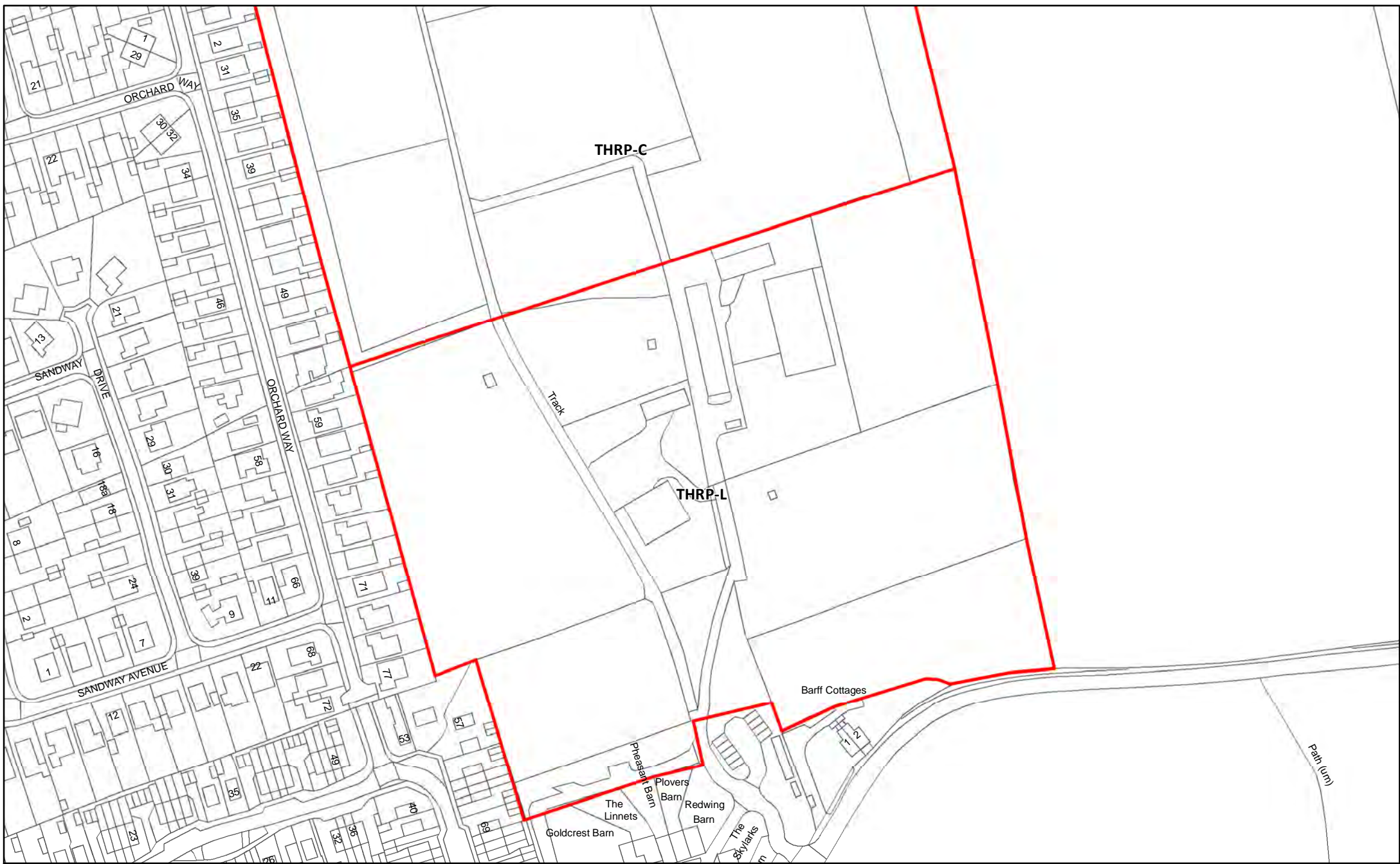


THRP-K Land South of Leeds Road, Thorpe Willoughby



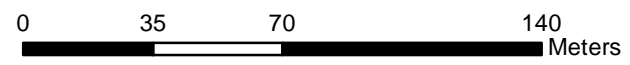
Reproduced from the Ordnance Survey mapping with the permission of the controller of Her Majesty's Stationary Office. ©Crown Copyright. Unauthorised reproduction infringes crown copyright and may lead to prosecution or civil proceedings. Selby District Council 100018656





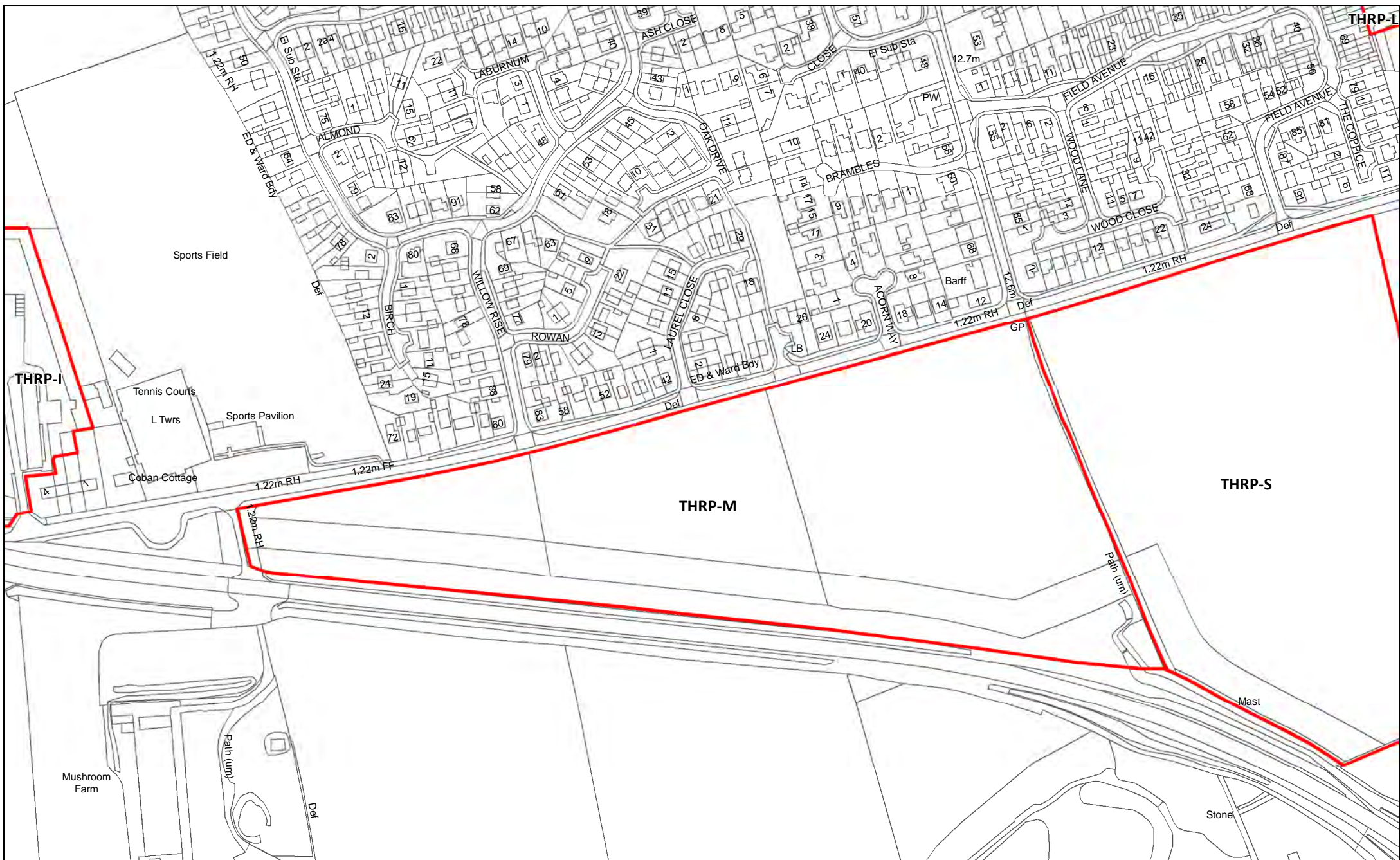
THRP-L Land east of Orchard Way

341



Reproduced from the Ordnance Survey mapping with the permission of the controller of Her Majesty's Stationary Office.  
 ©Crown Copyright. Unauthorised reproduction infringes crown copyright and may lead to prosecution or civil proceedings. Selby District Council 100018656





THRP-I


THRP-L

THRP-M

THRP-S

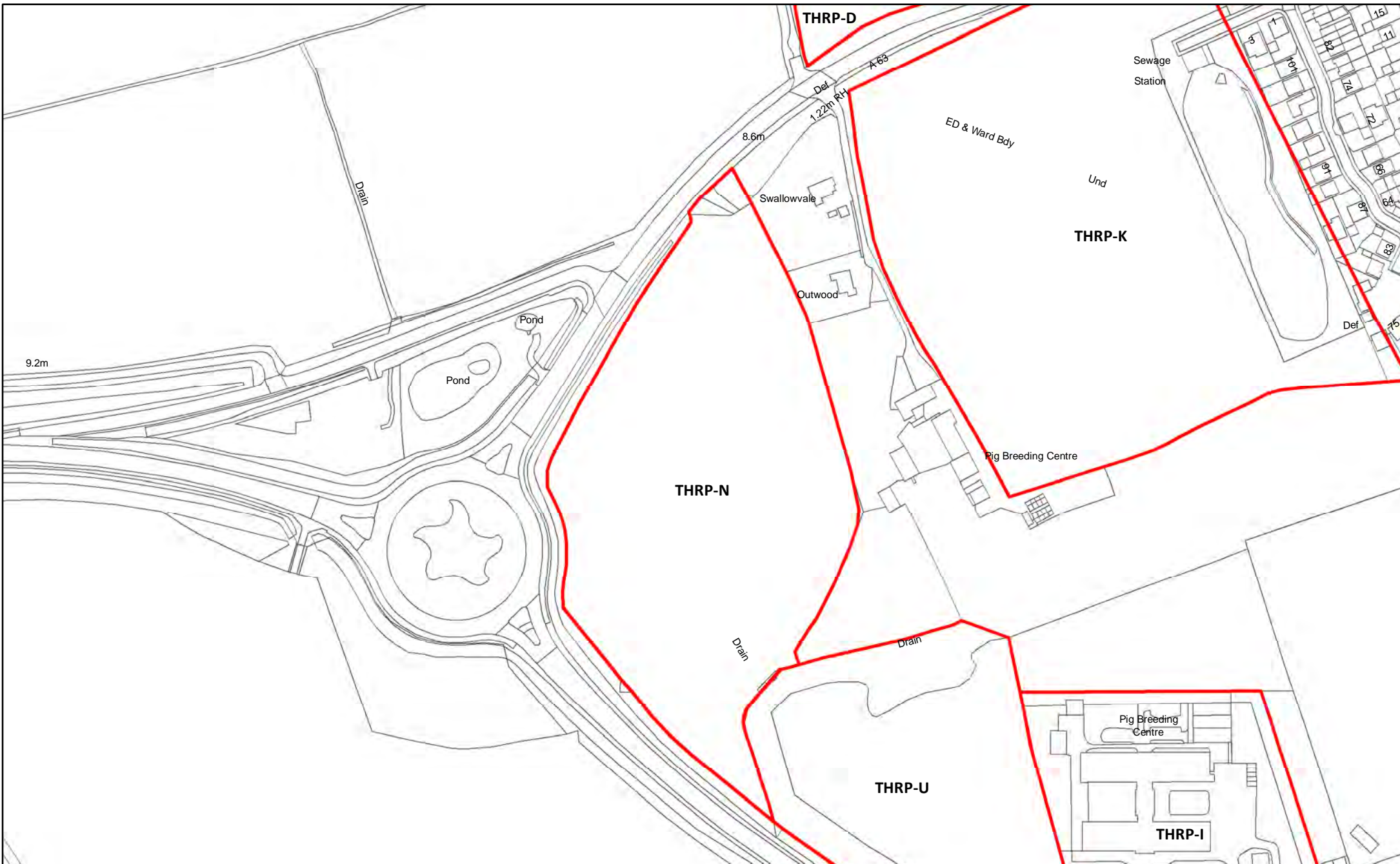
THRP-M Land South of Field Lane, Thorpe Willoughby (Gateforth Parish)

342

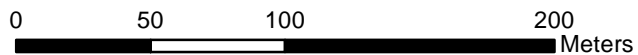


Reproduced from the Ordnance Survey mapping with the permission of the controller of Her Majesty's Stationary Office. ©Crown Copyright. Unauthorised reproduction infringes crown copyright and may lead to prosecution or civil proceedings. Selby District Council 100018656





THRP-N Land East of A63 Roundabout, Thorpe Willoughby (Hambleton Parish)



Reproduced from the Ordnance Survey mapping with the permission of the controller of Her Majesty's Stationary Office. ©Crown Copyright. Unauthorised reproduction infringes crown copyright and may lead to prosecution or civil proceedings. Selby District Council 100018656





THRP-P Thorpe Hall Farm, Dam Lane

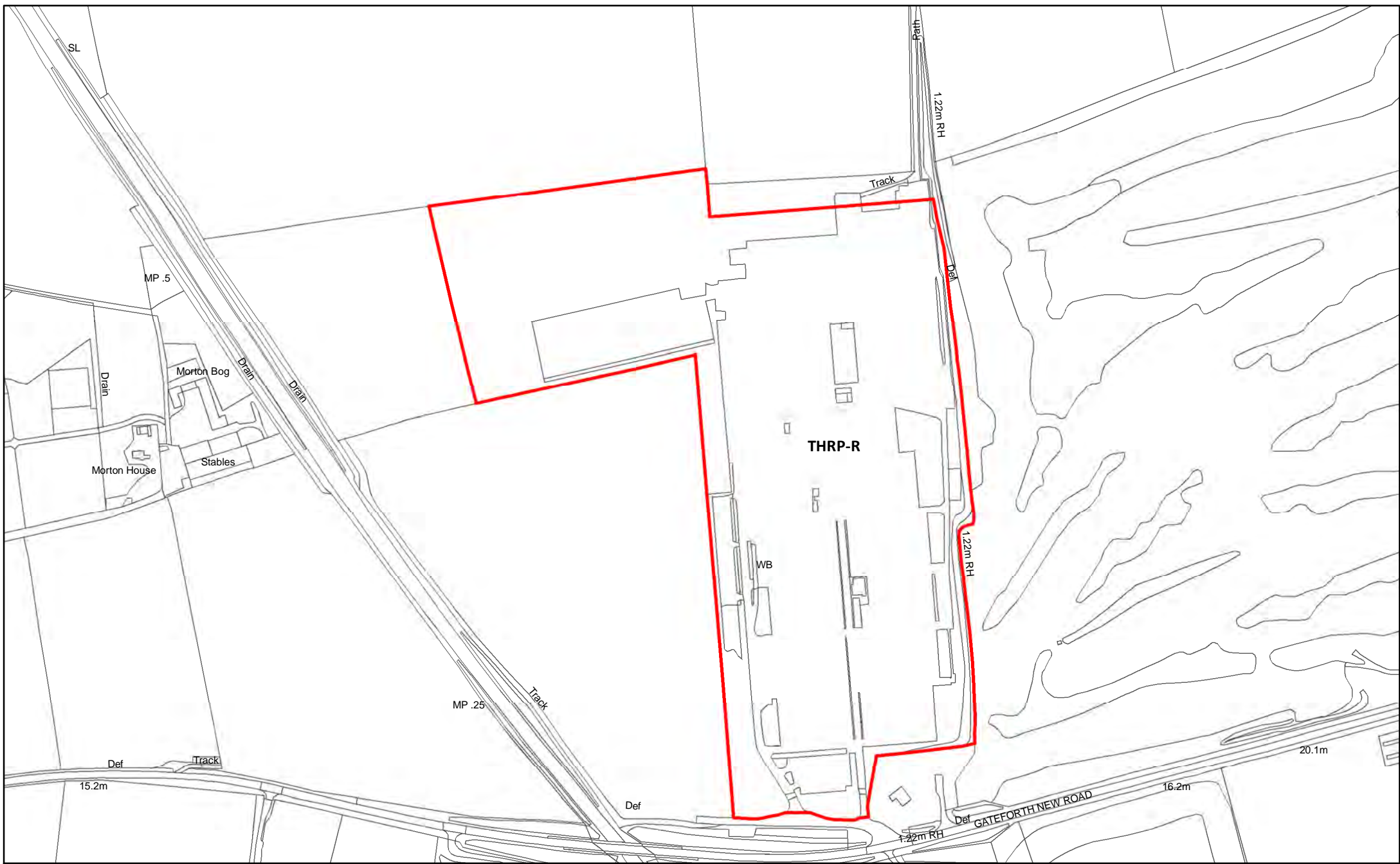
344



Reproduced from the Ordnance Survey mapping with the permission of the controller of Her Majesty's Stationary Office.  
 ©Crown Copyright. Unauthorised reproduction infringes crown copyright and may lead to prosecution or civil proceedings. Selby District Council 100018656

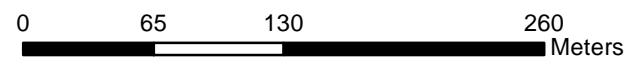






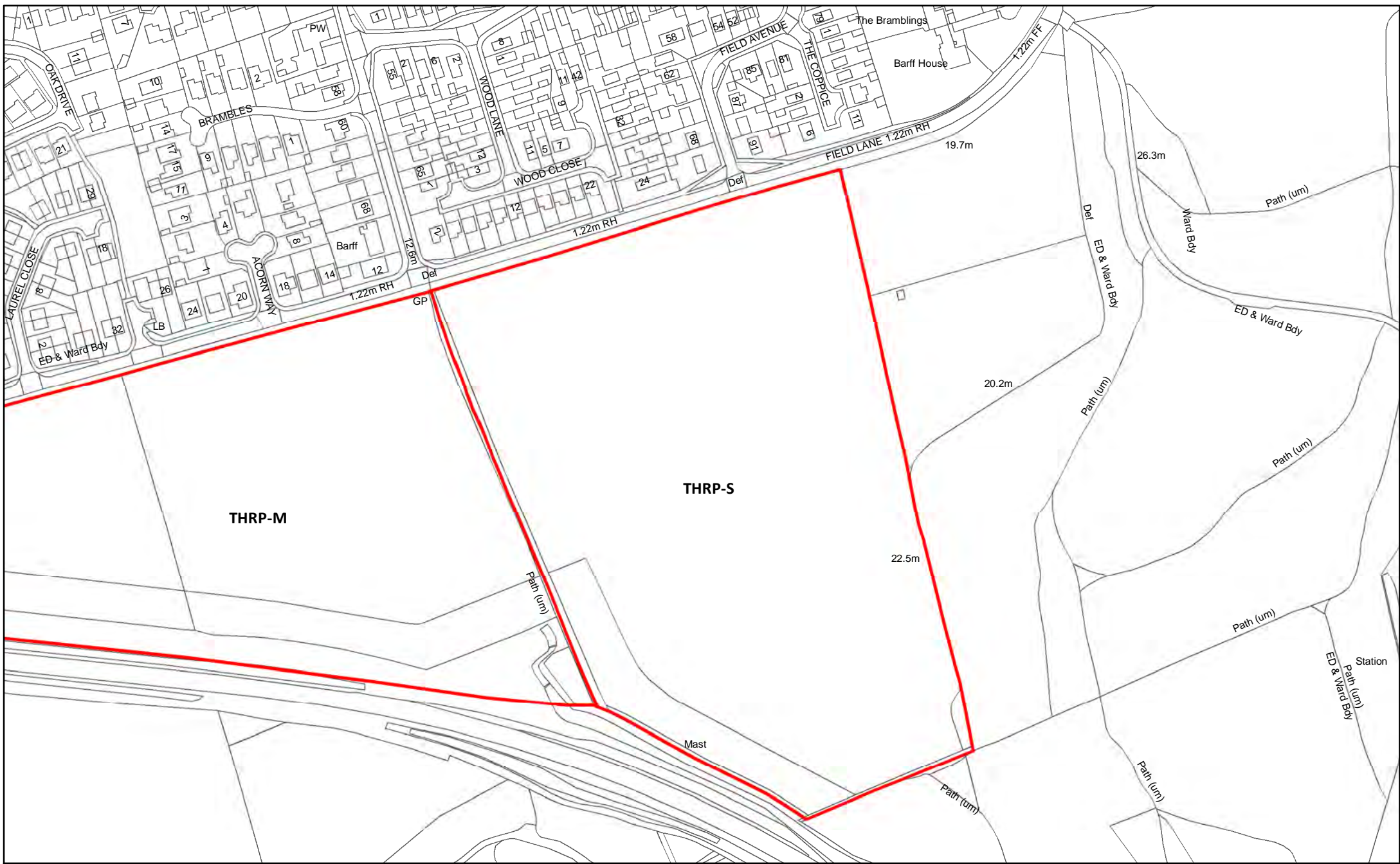
THRP-R Mushroom Farm, Gateforth New Road, Gateforth

345



Reproduced from the Ordnance Survey mapping with the permission of the controller of Her Majesty's Stationary Office.  
©Crown Copyright. Unauthorised reproduction infringes crown copyright and may lead to prosecution or civil proceedings. Selby District Council 100018656





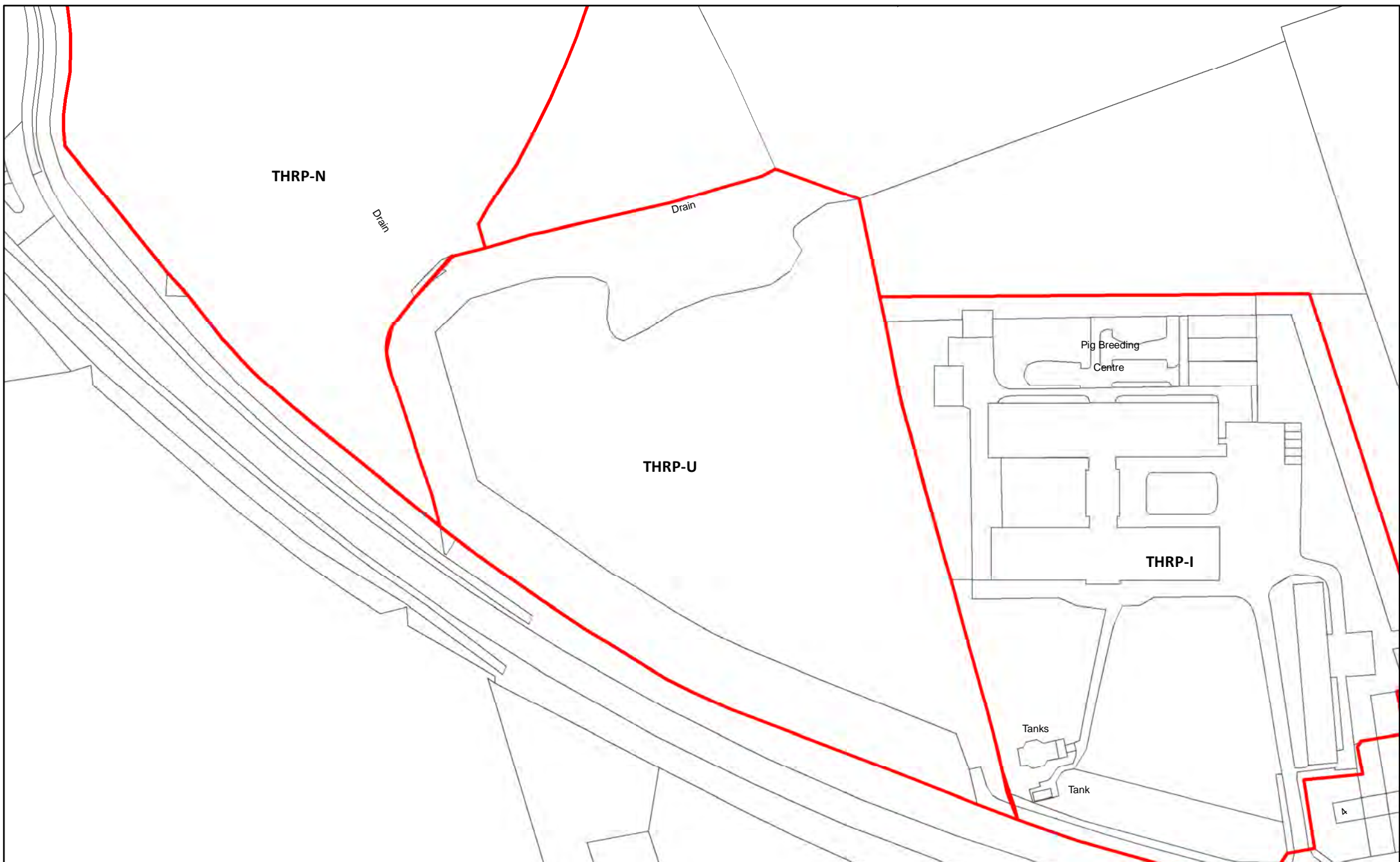
THRP-S Land south of Field Lane, Thorpe Willoughby

346



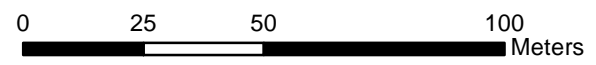
Reproduced from the Ordnance Survey mapping with the permission of the controller of Her Majesty's Stationary Office.  
 ©Crown Copyright. Unauthorised reproduction infringes crown copyright and may lead to prosecution or civil proceedings. Selby District Council 100018656





THRP-U Land north of Field Lane, Thorpe Willoughby

347



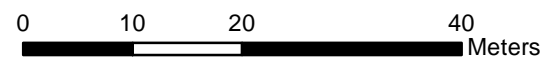
Reproduced from the Ordnance Survey mapping with the permission of the controller of Her Majesty's Stationary Office.  
©Crown Copyright. Unauthorised reproduction infringes crown copyright and may lead to prosecution or civil proceedings. Selby District Council 100018656





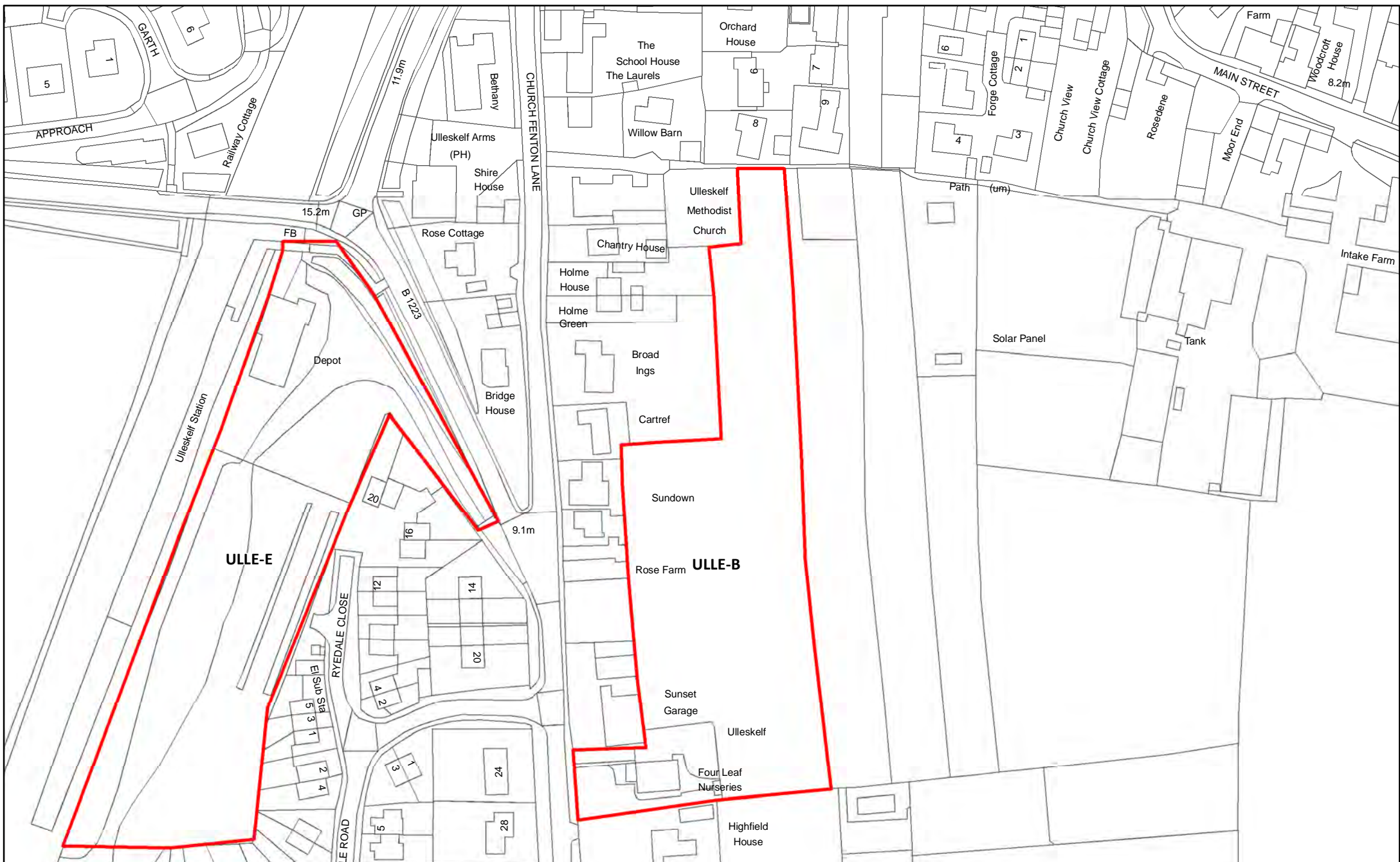
ULLE-A Land North of Boggart Lane, Ulleskelf

348



Reproduced from the Ordnance Survey mapping with the permission of the controller of Her Majesty's Stationary Office.  
©Crown Copyright. Unauthorised reproduction infringes crown copyright and may lead to prosecution or civil proceedings. Selby District Council 100018656



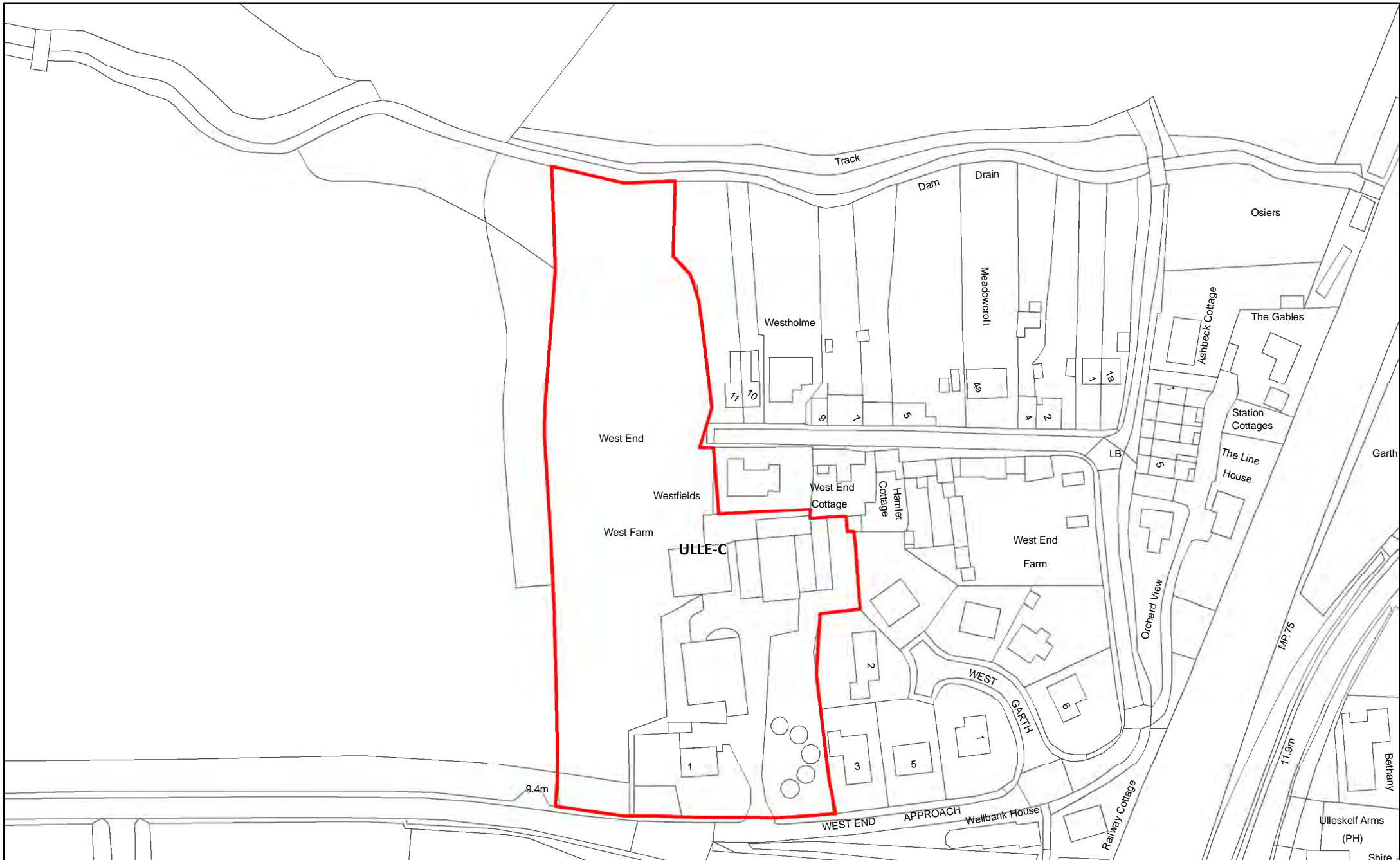


ULLE-B Four Leaf Nurseries, Church Fenton Lane, Ulleskelf



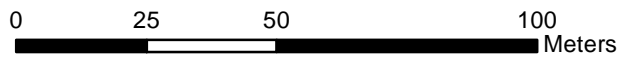
Reproduced from the Ordnance Survey mapping with the permission of the controller of Her Majesty's Stationary Office. ©Crown Copyright. Unauthorised reproduction infringes crown copyright and may lead to prosecution or civil proceedings. Selby District Council 100018656





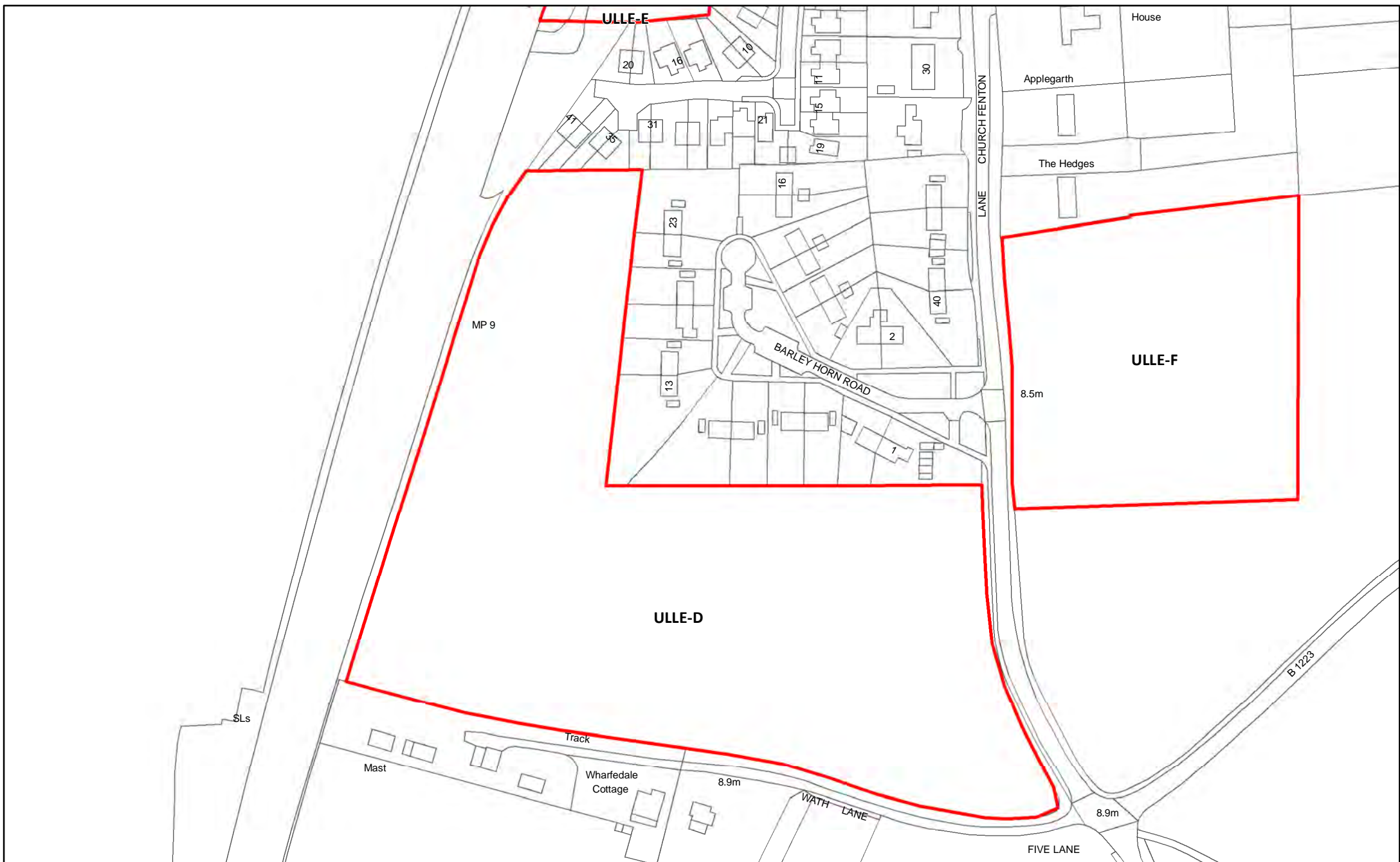
ULLE-C Land at West End farm, Ulleskelf

350



Reproduced from the Ordnance Survey mapping with the permission of the controller of Her Majesty's Stationary Office.  
 ©Crown Copyright. Unauthorised reproduction infringes crown copyright and may lead to prosecution or civil proceedings. Selby District Council 100018656





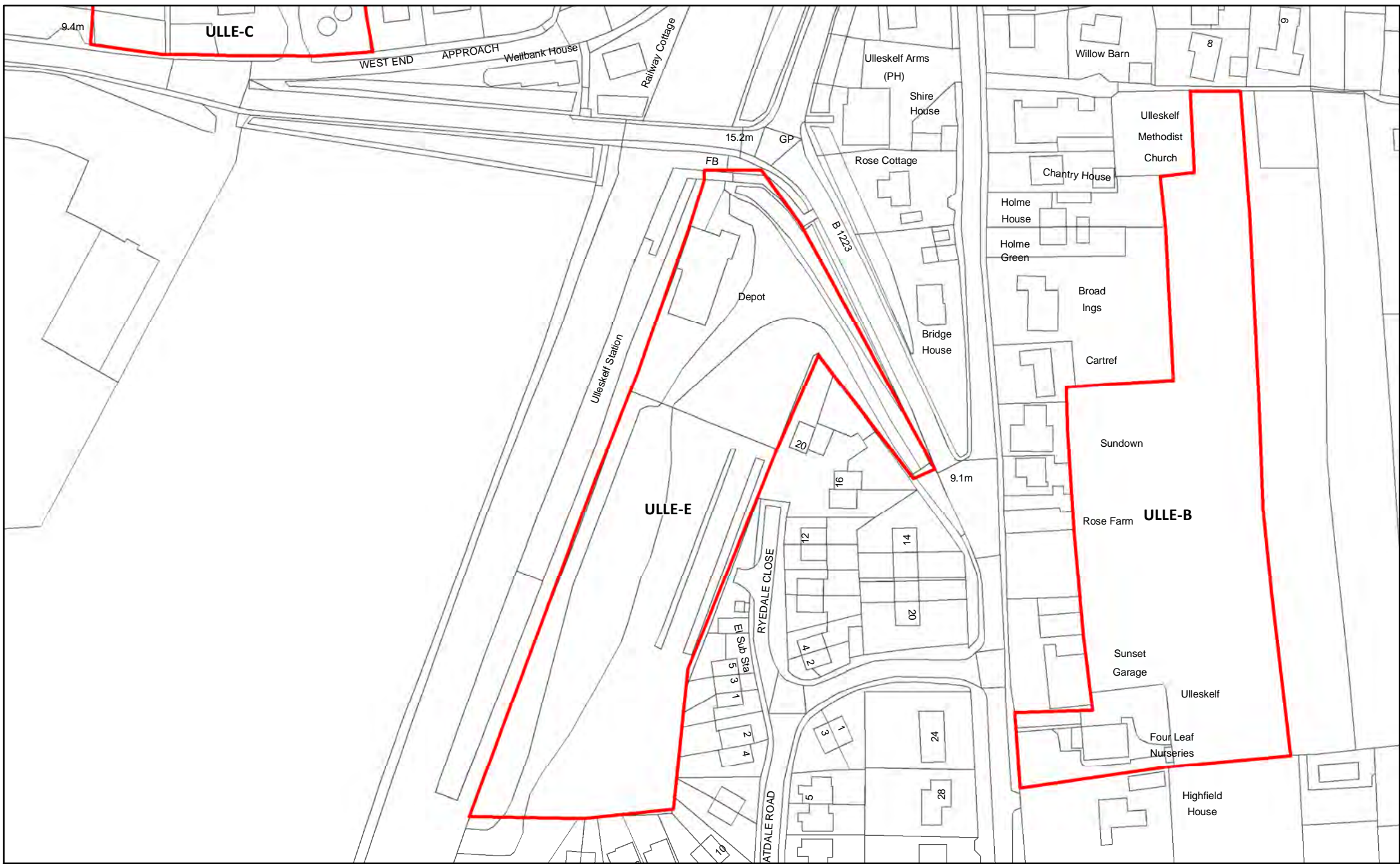
ULLE-D Land south of Barley Horn Road, Ulleskelf

351



Reproduced from the Ordnance Survey mapping with the permission of the controller of Her Majesty's Stationary Office.  
 ©Crown Copyright. Unauthorised reproduction infringes crown copyright and may lead to prosecution or civil proceedings. Selby District Council 100018656





ULLE-E Ulleskelf Station, Ulleskelf

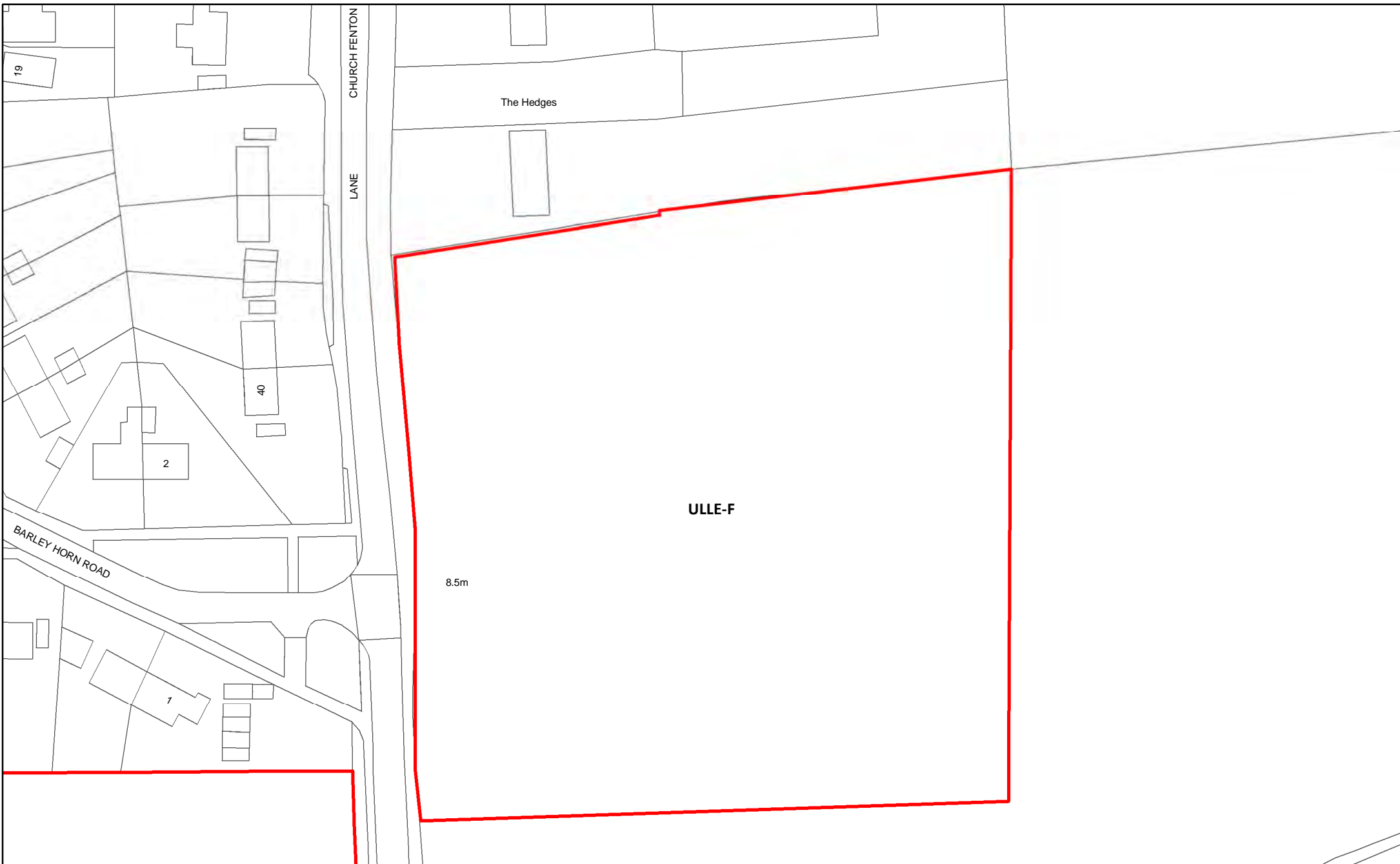
352



Reproduced from the Ordnance Survey mapping with the permission of the controller of Her Majesty's Stationary Office. ©Crown Copyright. Unauthorised reproduction infringes crown copyright and may lead to prosecution or civil proceedings. Selby District Council 100018656







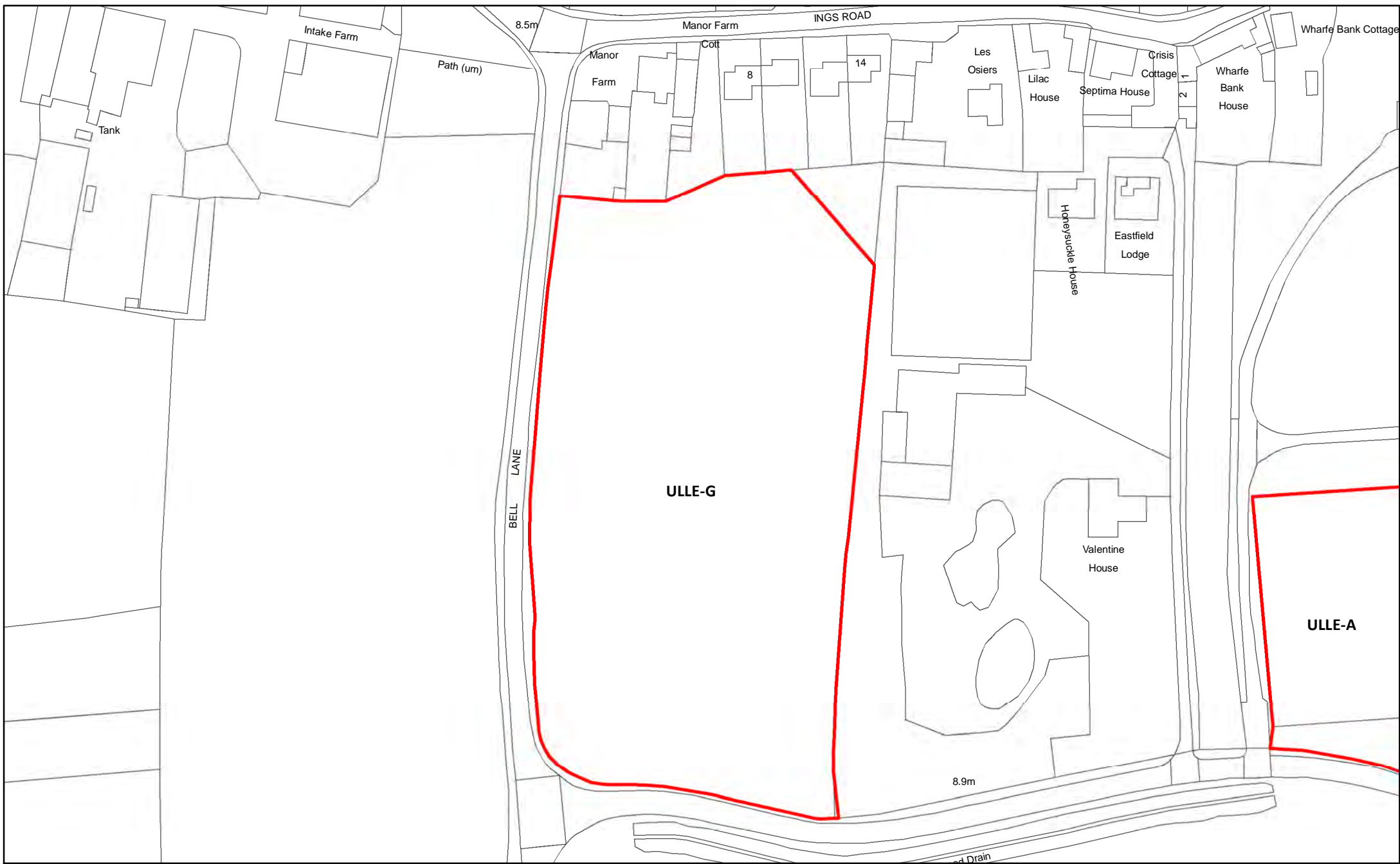
ULLE-F Land East of Church Fenton Lane, Ulleskelf

353

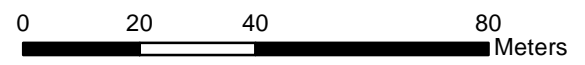


Reproduced from the Ordnance Survey mapping with the permission of the controller of Her Majesty's Stationary Office.  
©Crown Copyright. Unauthorised reproduction infringes crown copyright and may lead to prosecution or civil proceedings. Selby District Council 100018656





ULLE-G Land East of Bell Lane, Ulleskelf



Reproduced from the Ordnance Survey mapping with the permission of the controller of Her Majesty's Stationary Office.  
 ©Crown Copyright. Unauthorised reproduction infringes crown copyright and may lead to prosecution or civil proceedings. Selby District Council 100018656





WHIT-A Ashcroft, Templar Close, Whitley

355




Reproduced from the Ordnance Survey mapping with the permission of the controller of Her Majesty's Stationary Office.  
©Crown Copyright. Unauthorised reproduction infringes crown copyright and may lead to prosecution or civil proceedings. Selby District Council 100018656





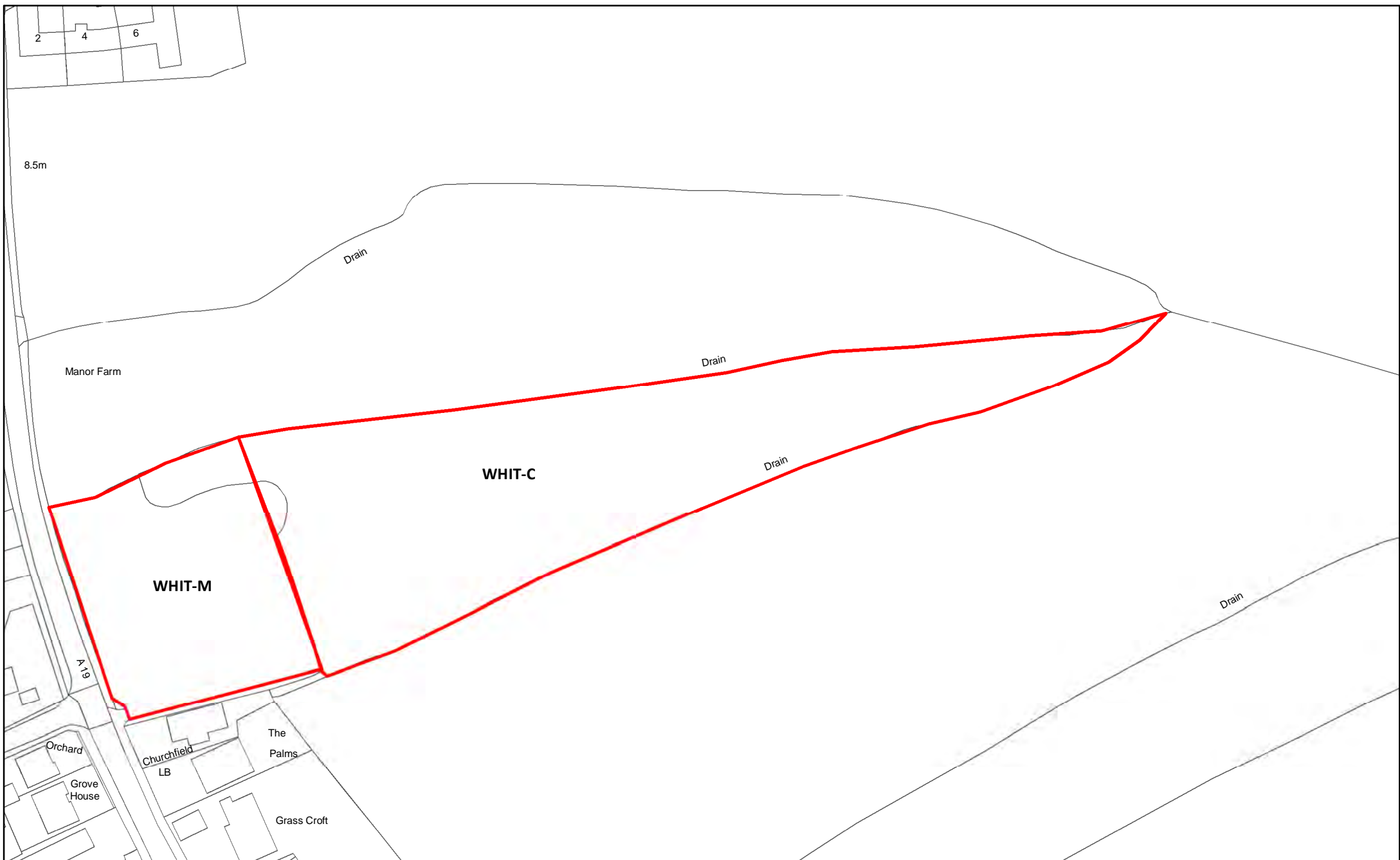
WHIT-B Land South of Gravel Hill Lane, Whitley

356




Reproduced from the Ordnance Survey mapping with the permission of the controller of Her Majesty's Stationary Office.  
 ©Crown Copyright. Unauthorised reproduction infringes crown copyright and may lead to prosecution or civil proceedings. Selby District Council 100018656





WHIT-C Land East of Poplar Farm, Doncaster Road, Whitley



Reproduced from the Ordnance Survey mapping with the permission of the controller of Her Majesty's Stationary Office.  
©Crown Copyright. Unauthorised reproduction infringes crown copyright and may lead to prosecution or civil proceedings. Selby District Council 100018656



WHIT-G

Track

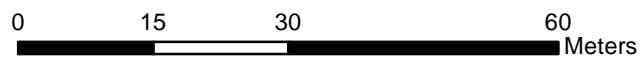
Allotment Gardens

WHIT-D

11.0m

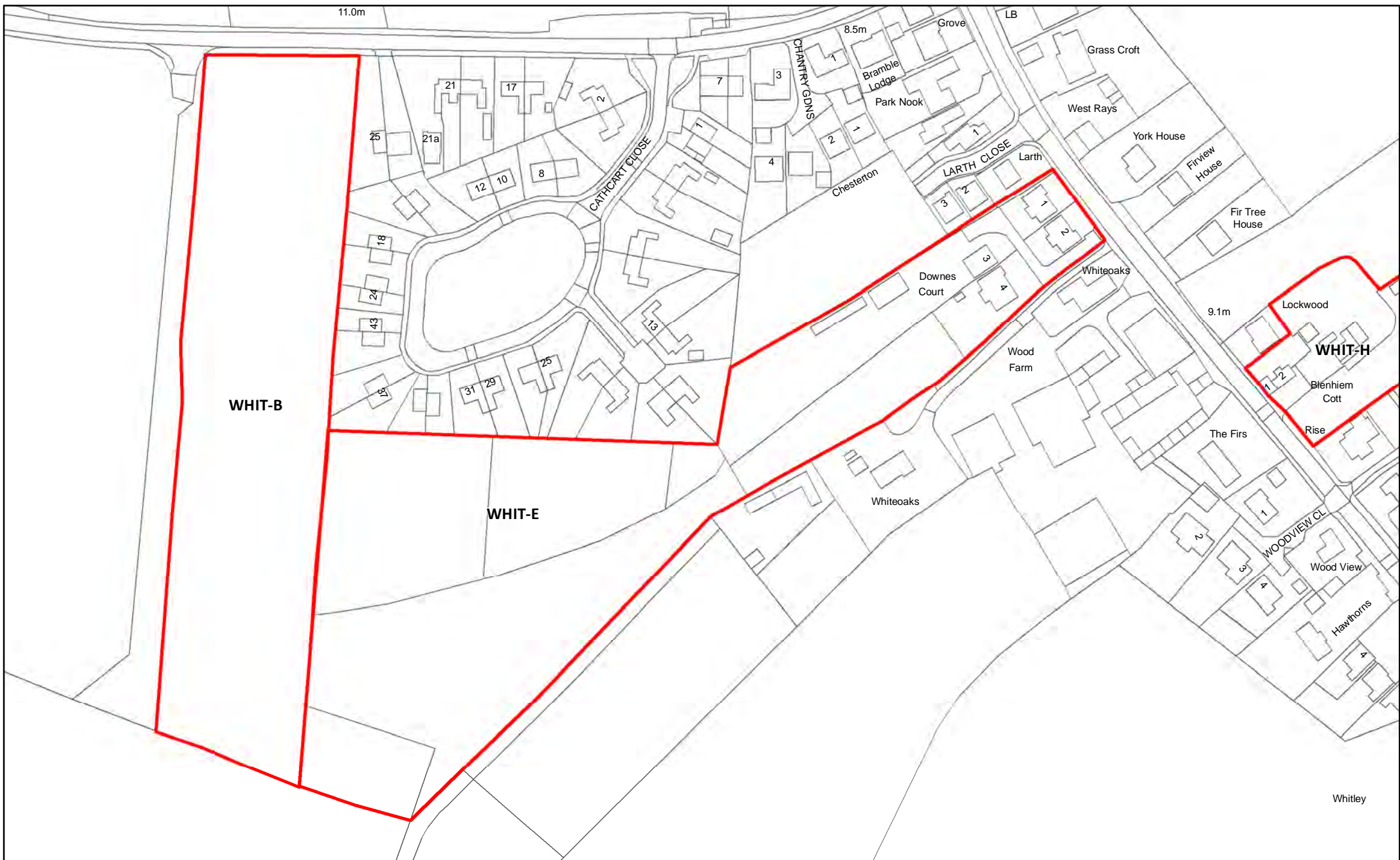
WHIT-D Land north of Whitefield Lane, Whitley

358



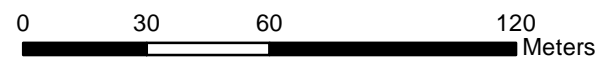
Reproduced from the Ordnance Survey mapping with the permission of the controller of Her Majesty's Stationary Office.  
©Crown Copyright. Unauthorised reproduction infringes crown copyright and may lead to prosecution or civil proceedings. Selby District Council 100018656





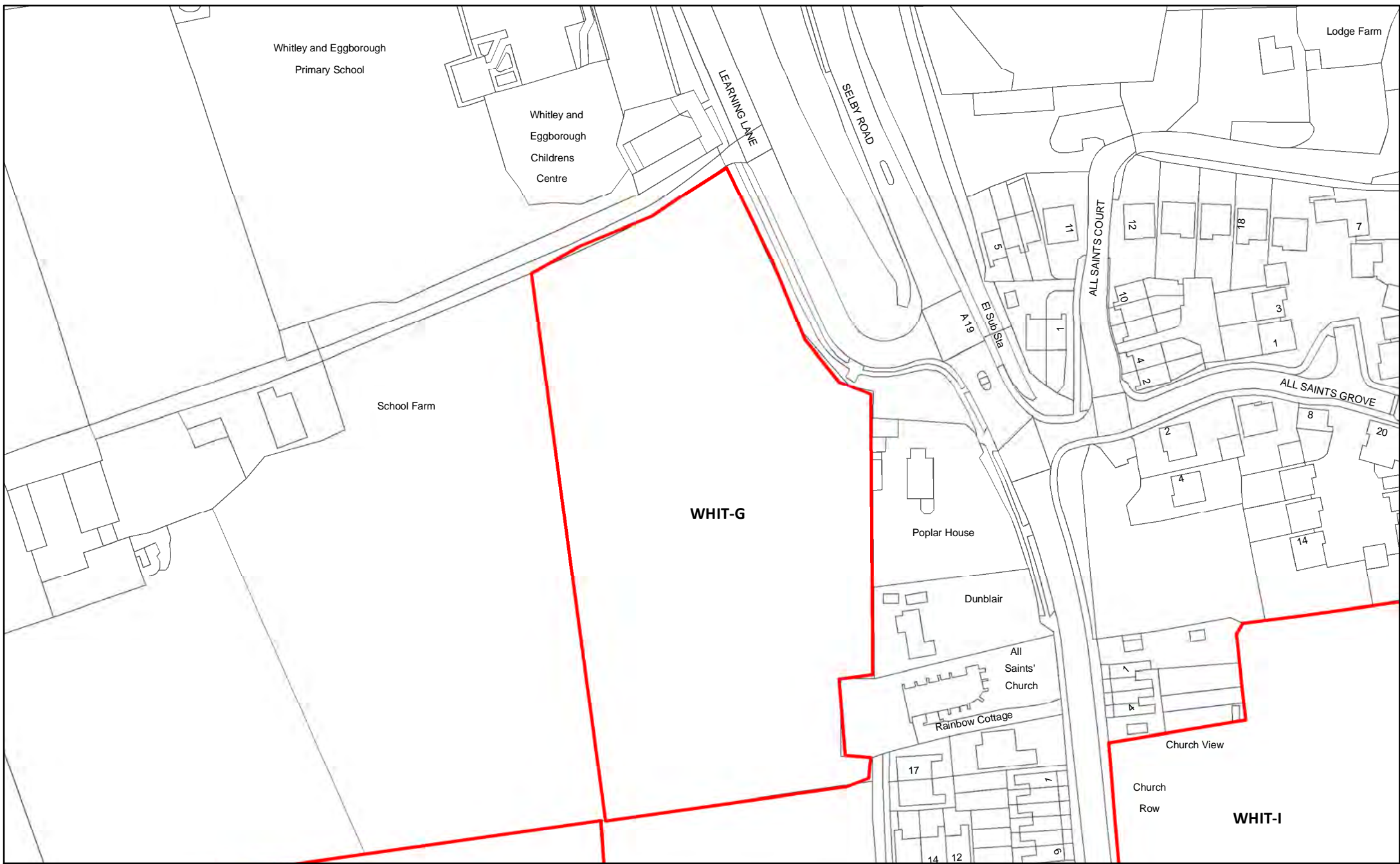
WHIT-E Land South of Larth Close, Whitley

359



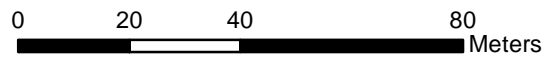
Reproduced from the Ordnance Survey mapping with the permission of the controller of Her Majesty's Stationary Office.  
 ©Crown Copyright. Unauthorised reproduction infringes crown copyright and may lead to prosecution or civil proceedings. Selby District Council 100018656





WHIT-G Land at School Farm, Learning Lane, Whitley

360



Reproduced from the Ordnance Survey mapping with the permission of the controller of Her Majesty's Stationary Office. ©Crown Copyright. Unauthorised reproduction infringes crown copyright and may lead to prosecution or civil proceedings. Selby District Council 100018656








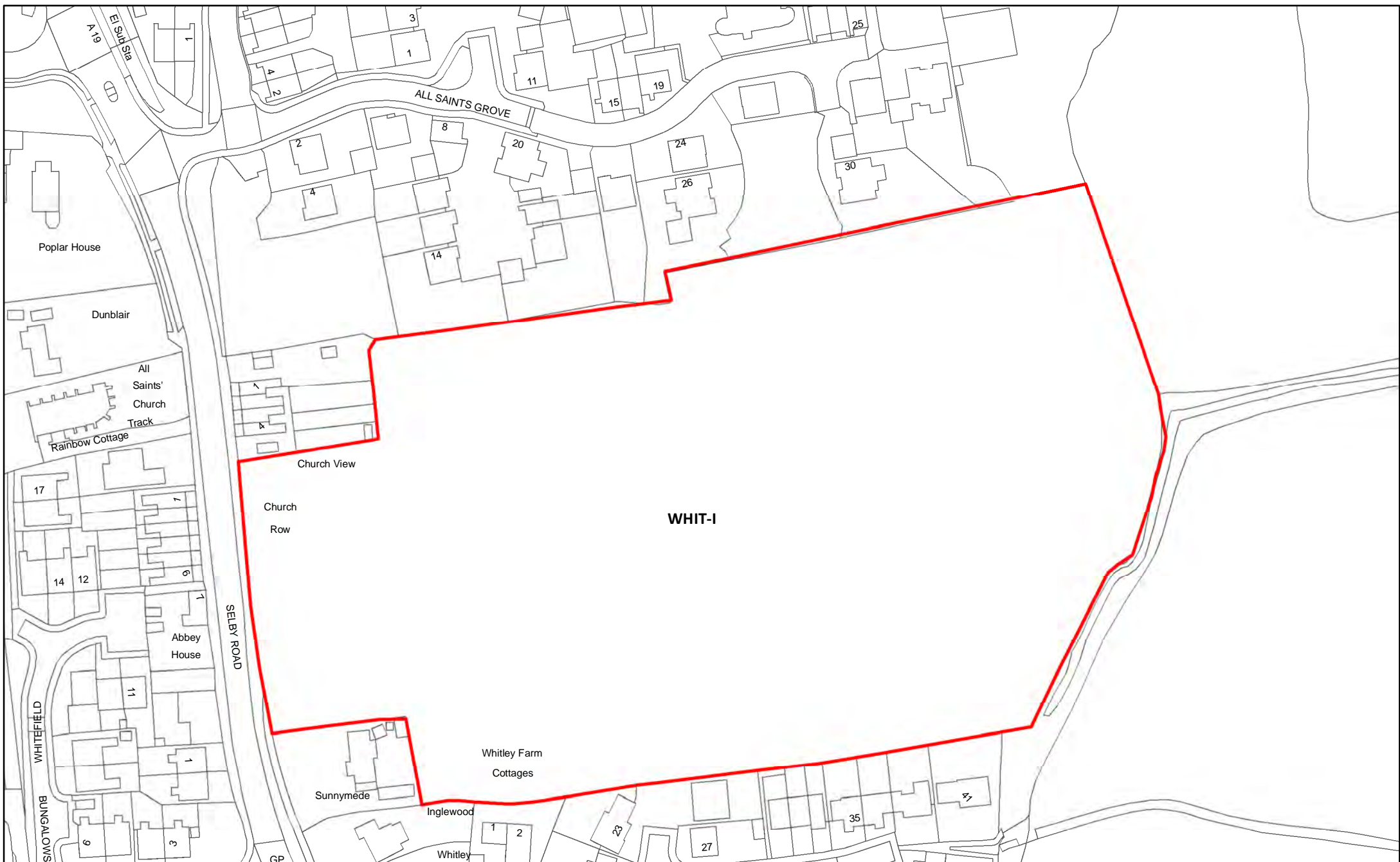
WHIT-H Land at Blenheim House, Whitley

361




Reproduced from the Ordnance Survey mapping with the permission of the controller of Her Majesty's Stationary Office.  
©Crown Copyright. Unauthorised reproduction infringes crown copyright and may lead to prosecution or civil proceedings. Selby District Council 100018656



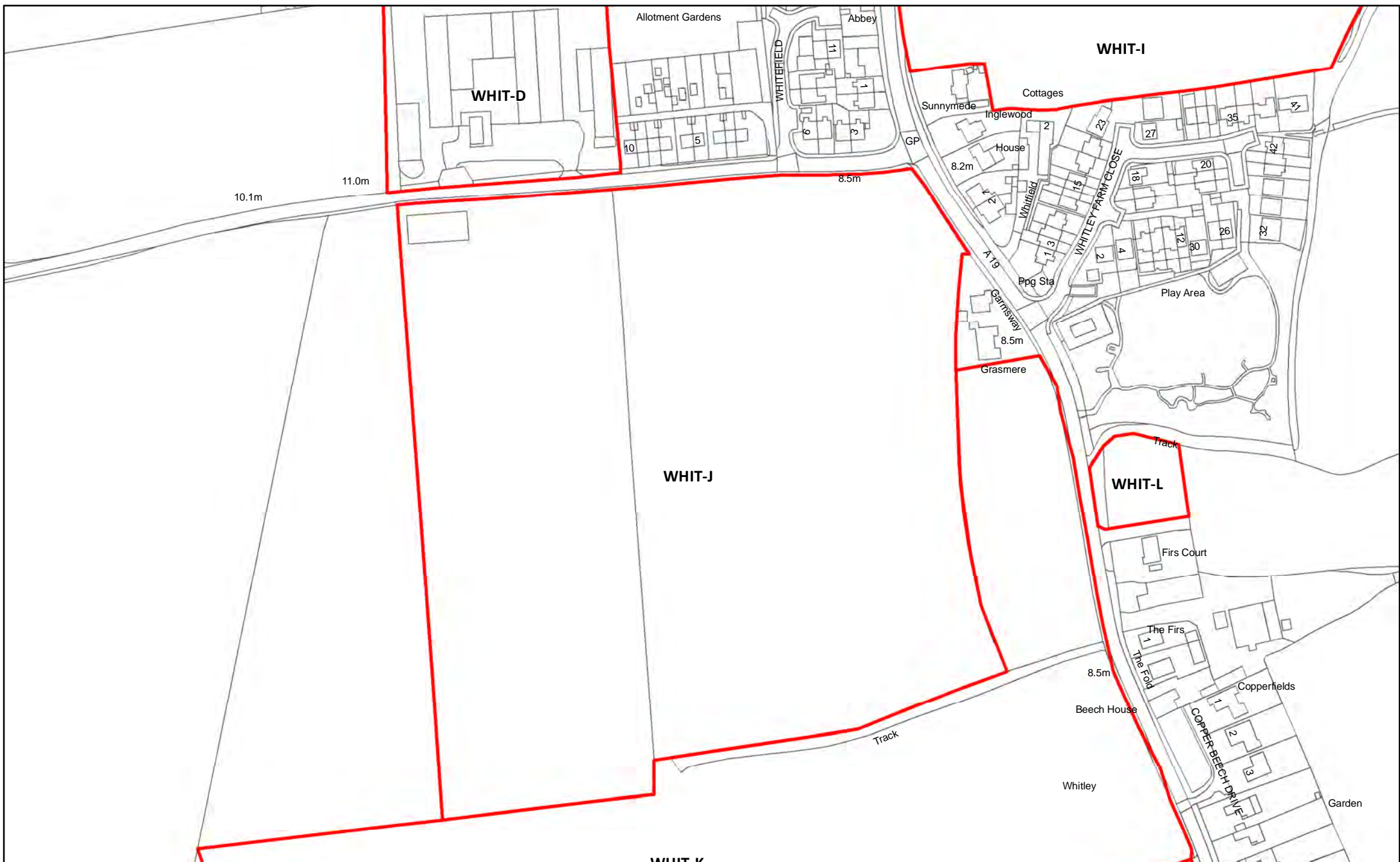


WHIT-I Land North of Whitley Farm Close, Whitley




Reproduced from the Ordnance Survey mapping with the permission of the controller of Her Majesty's Stationary Office. ©Crown Copyright. Unauthorised reproduction infringes crown copyright and may lead to prosecution or civil proceedings. Selby District Council 100018656





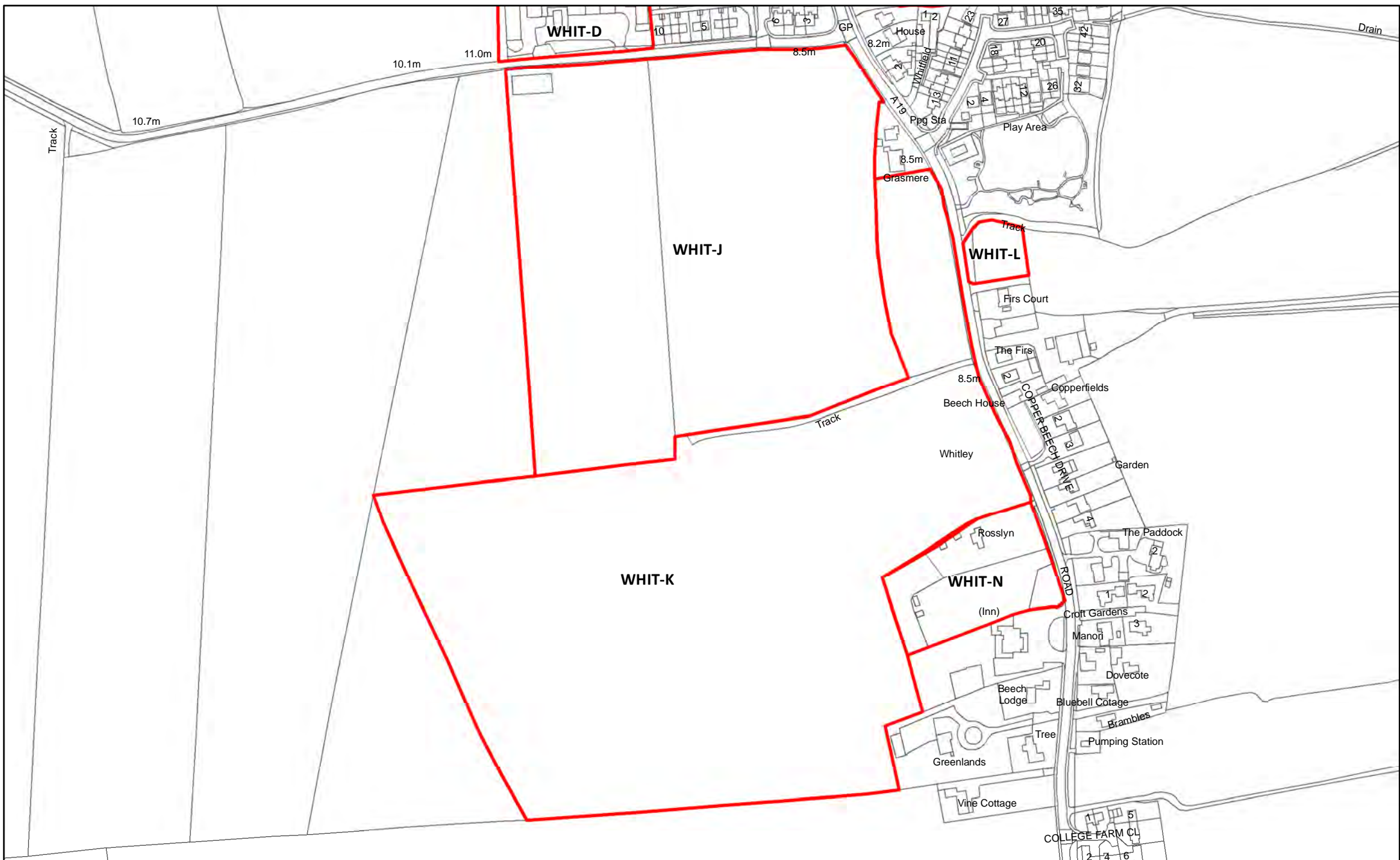
WHIT-J Land South of Whitefield Lane, Whitley

363

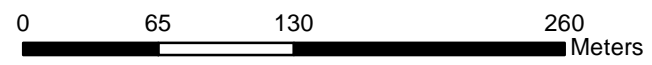


Reproduced from the Ordnance Survey mapping with the permission of the controller of Her Majesty's Stationary Office.  
 ©Crown Copyright. Unauthorised reproduction infringes crown copyright and may lead to prosecution or civil proceedings. Selby District Council 100018656





WHIT-K Land at rear of George and Dragon, Whitley




Reproduced from the Ordnance Survey mapping with the permission of the controller of Her Majesty's Stationary Office.  
 ©Crown Copyright. Unauthorised reproduction infringes crown copyright and may lead to prosecution or civil proceedings. Selby District Council 100018656





WHIT-L Land north of Firs Court

365



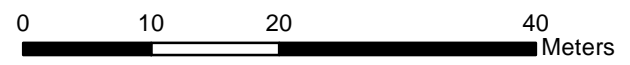
Reproduced from the Ordnance Survey mapping with the permission of the controller of Her Majesty's Stationary Office.  
©Crown Copyright. Unauthorised reproduction infringes crown copyright and may lead to prosecution or civil proceedings. Selby District Council 100018656





WHIT-M Poplar Farm, Selby Road, Whitley

366



Reproduced from the Ordnance Survey mapping with the permission of the controller of Her Majesty's Stationary Office.  
©Crown Copyright. Unauthorised reproduction infringes crown copyright and may lead to prosecution or civil proceedings. Selby District Council 100018656



WHIT-K

Rosslyn

WHIT-N

George and Dragon  
(Inn)

SELBY  
ROAD

Silver Birches

Croft Gardens

Manori

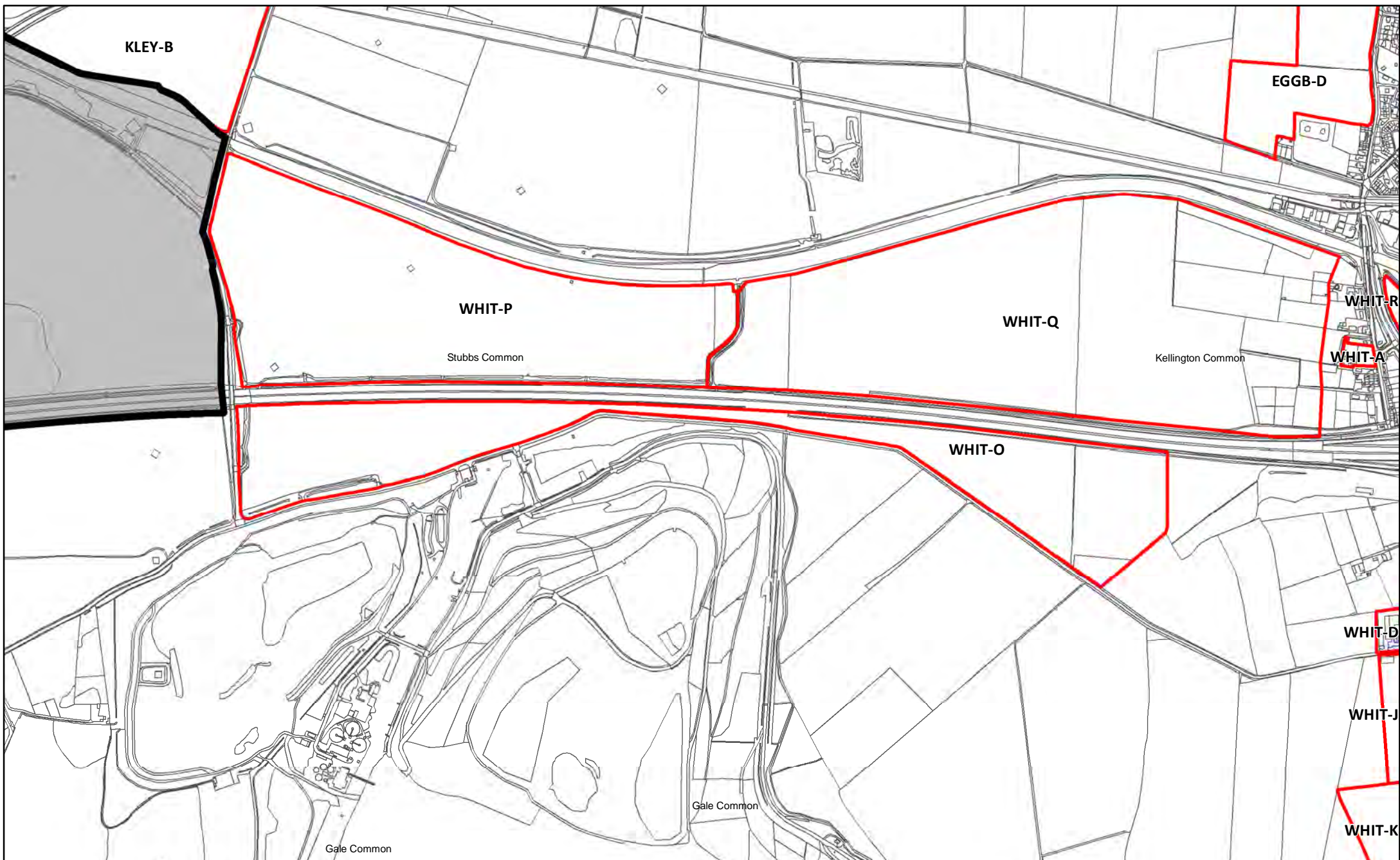
WHIT-N Rosslyn, Selby Road, Whitley

367

0 15 30 60 Meters

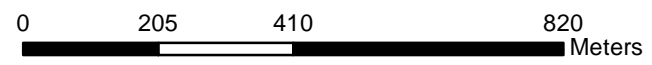
Reproduced from the Ordnance Survey mapping with the permission of the controller of Her Majesty's Stationary Office.  
©Crown Copyright. Unauthorised reproduction infringes crown copyright and may lead to prosecution or civil proceedings. Selby District Council 100018656





WHIT-O Land adjacent to Cobcroft Lane/M62

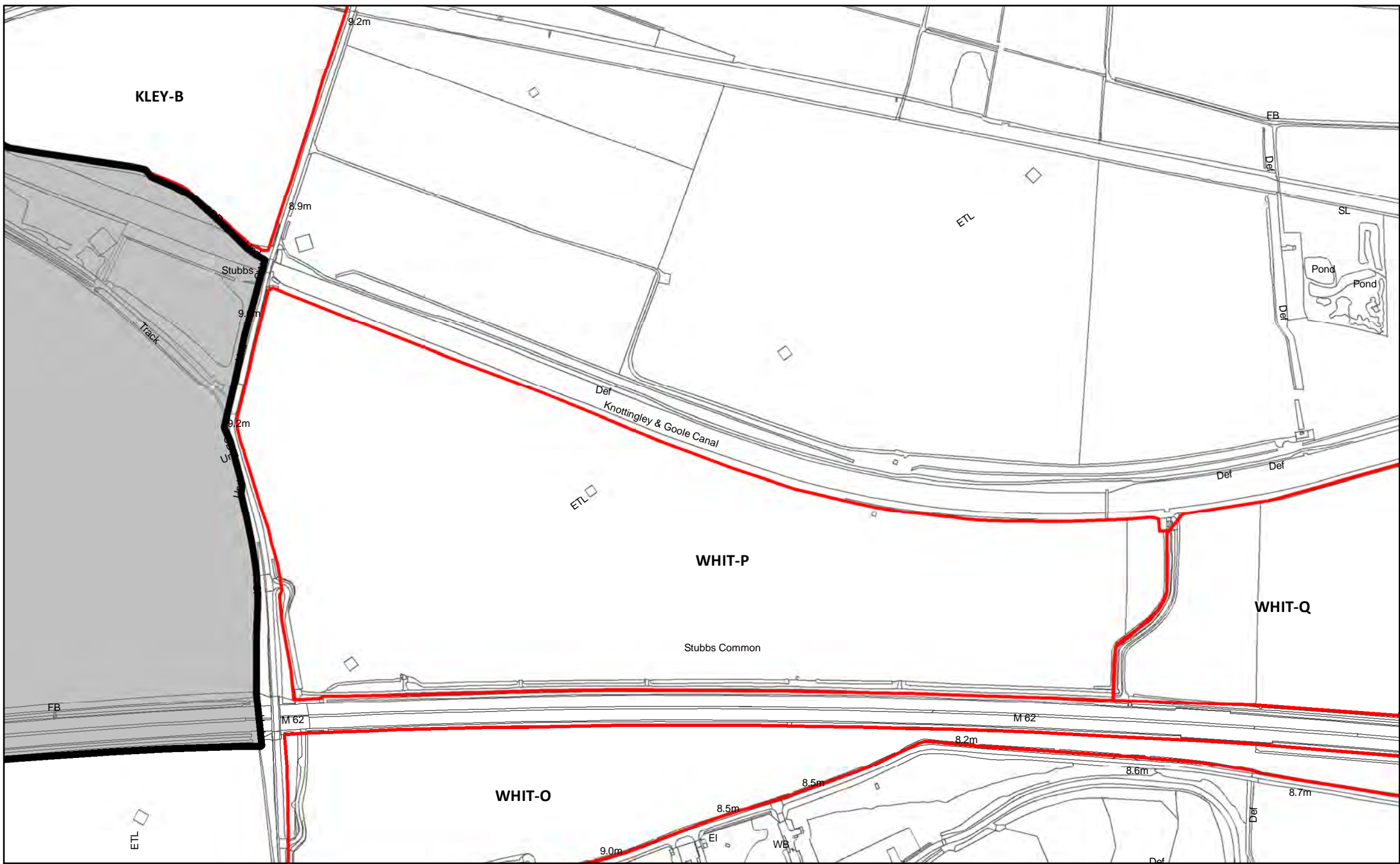
368



Reproduced from the Ordnance Survey mapping with the permission of the controller of Her Majesty's Stationary Office.  
© Crown Copyright. Unauthorised reproduction infringes crown copyright and may lead to prosecution or civil proceedings. Selby District Council 100018656







KLEY-B

WHIT-P

WHIT-Q

WHIT-O

Stubbs Common

Stubbs

Def  
Knottingley & Goole Canal

Track

Pond  
Pond

M 62

M 62

9.2m

8.9m

9.1m

9.2m

ETL

ETL

SL

FB

Def

Def

Def

Def

FB

ETL

9.0m

8.5m

8.5m

8.2m

8.6m


8.7m

Def

Def

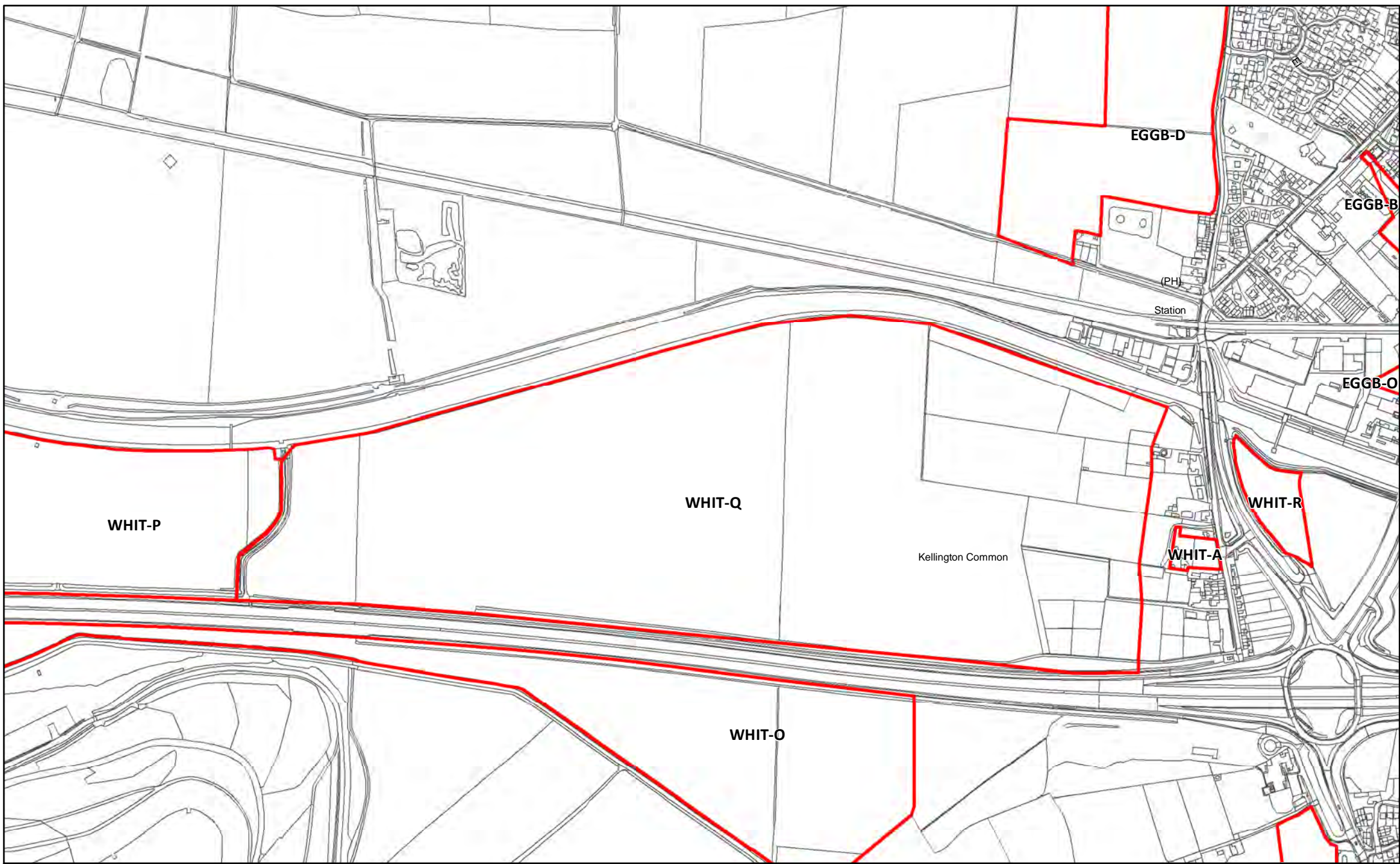
WHIT-P Land adjacent to Beal Lane/M62

369



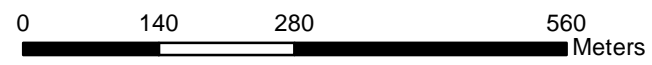
Reproduced from the Ordnance Survey mapping with the permission of the controller of Her Majesty's Stationary Office. ©Crown Copyright. Unauthorised reproduction infringes crown copyright and may lead to prosecution or civil proceedings. Selby District Council 100018656





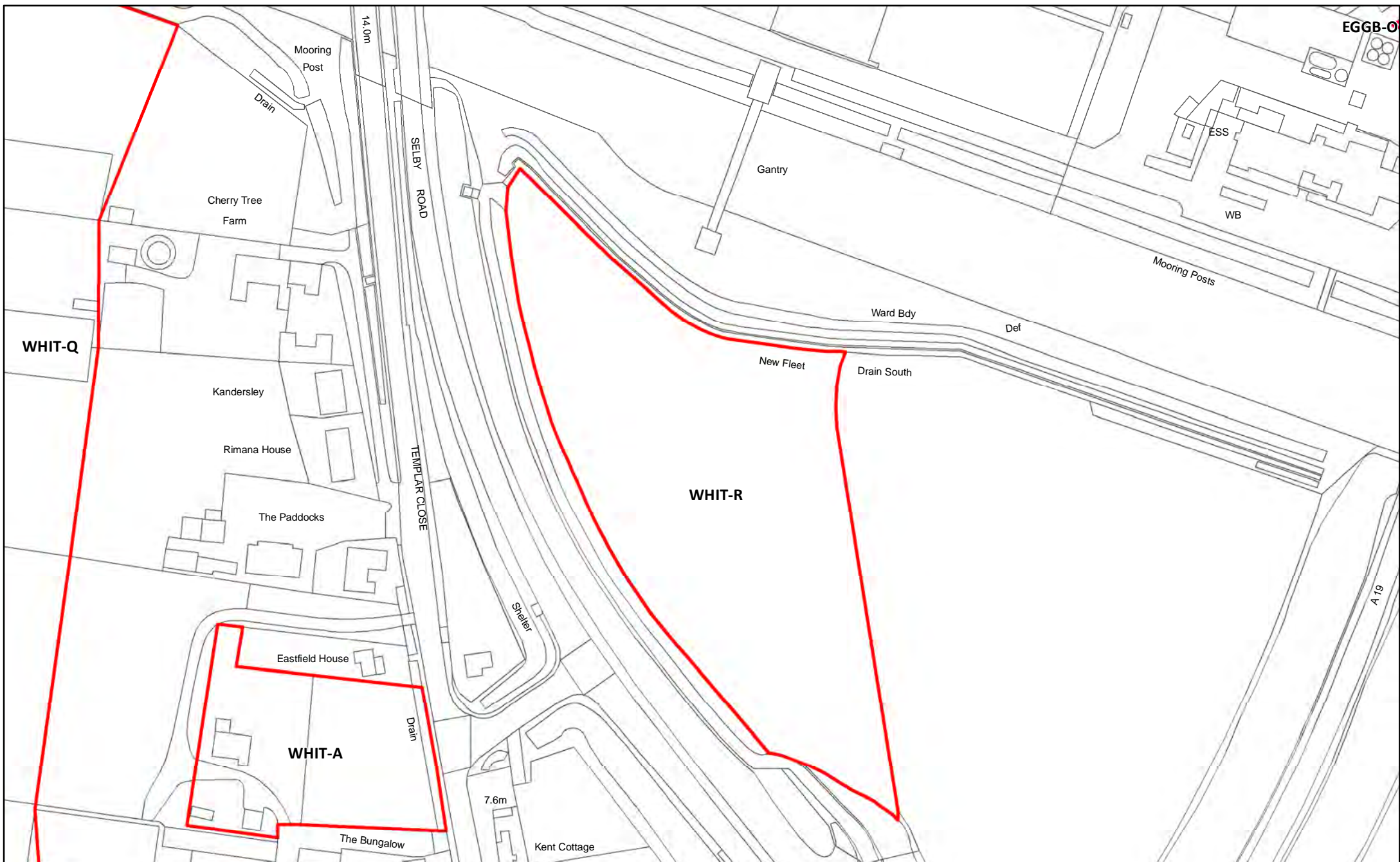
WHIT-Q Land at Kellington Common

370




Reproduced from the Ordnance Survey mapping with the permission of the controller of Her Majesty's Stationary Office.  
©Crown Copyright. Unauthorised reproduction infringes crown copyright and may lead to prosecution or civil proceedings. Selby District Council 100018656





WHIT-R Land east of Selby Road, Whitley

371



Reproduced from the Ordnance Survey mapping with the permission of the controller of Her Majesty's Stationary Office.  
 ©Crown Copyright. Unauthorised reproduction infringes crown copyright and may lead to prosecution or civil proceedings. Selby District Council 100018656

