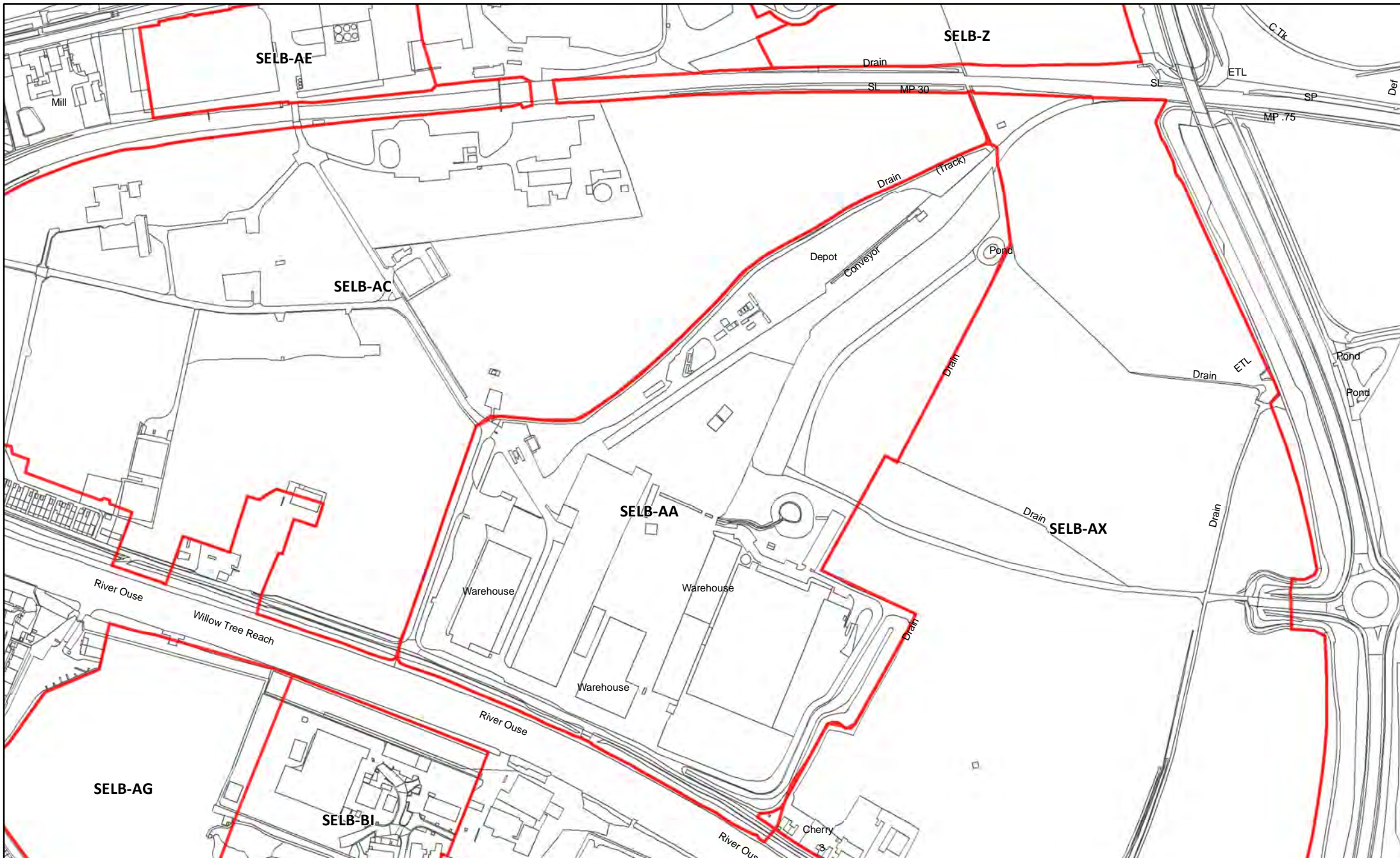


SELB-A Land North of Meadway, Selby




Reproduced from the Ordnance Survey mapping with the permission of the controller of Her Majesty's Stationary Office.
© Crown Copyright. Unauthorised reproduction infringes crown copyright and may lead to prosecution or civil proceedings. Selby District Council 100018656



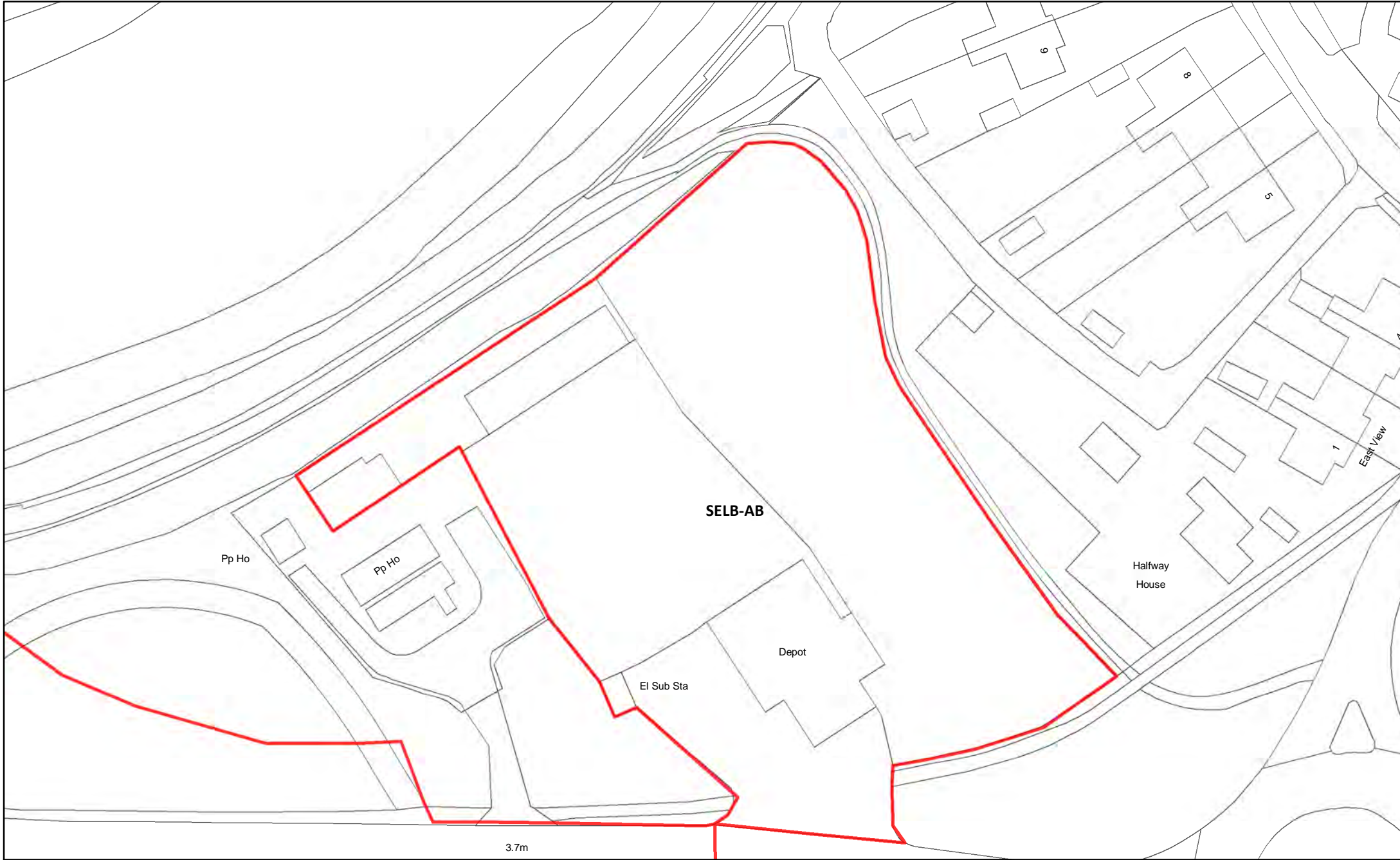


SELB-AA Potter Logistics, Barlby



Reproduced from the Ordnance Survey mapping with the permission of the controller of Her Majesty's Stationary Office.
 ©Crown Copyright. Unauthorised reproduction infringes crown copyright and may lead to prosecution or civil proceedings. Selby District Council 100018656





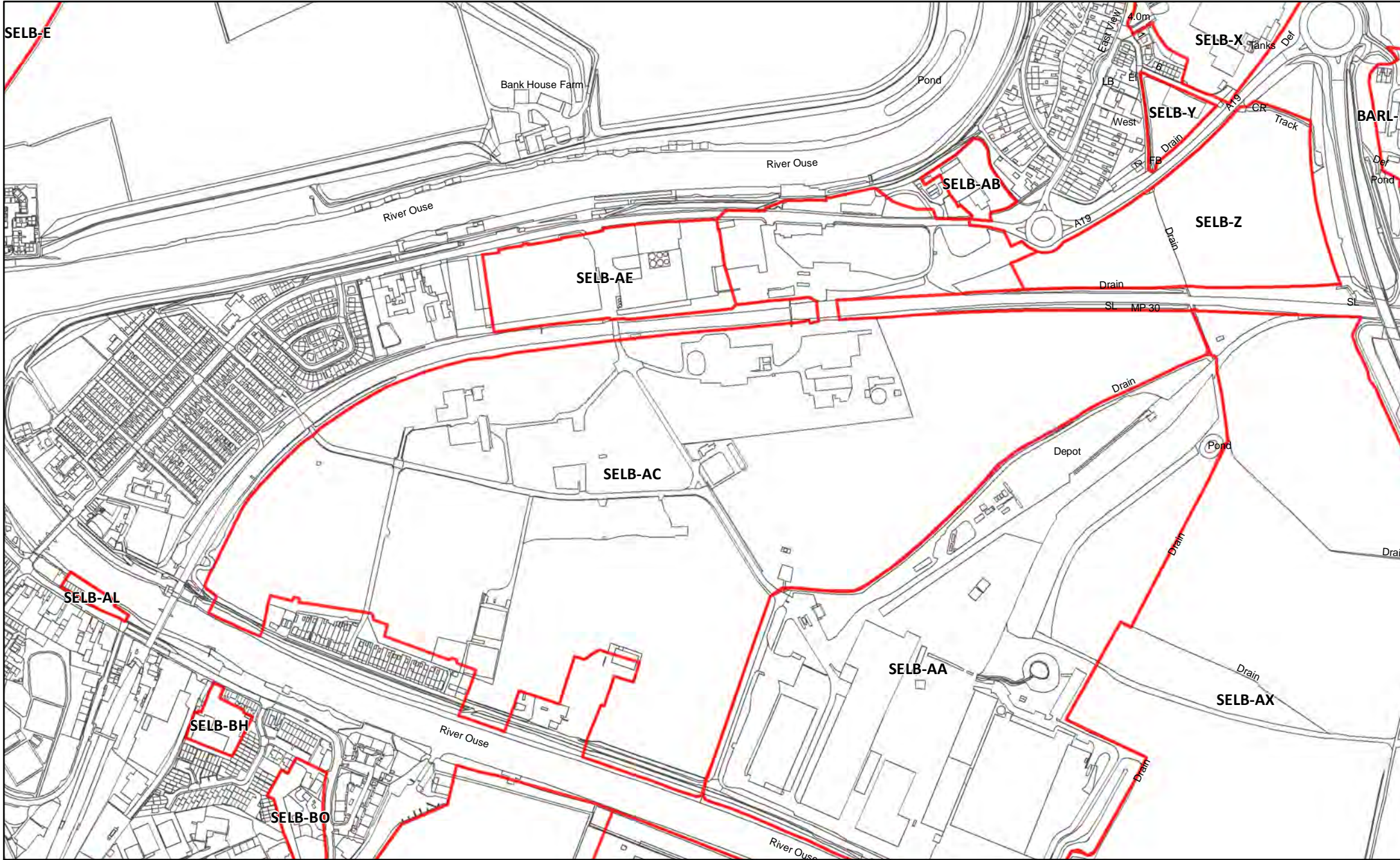
SELB-AB Council Depot, Barlby Road, Barlby

3




Reproduced from the Ordnance Survey mapping with the permission of the controller of Her Majesty's Stationary Office.
©Crown Copyright. Unauthorised reproduction infringes crown copyright and may lead to prosecution or civil proceedings. Selby District Council 100018656

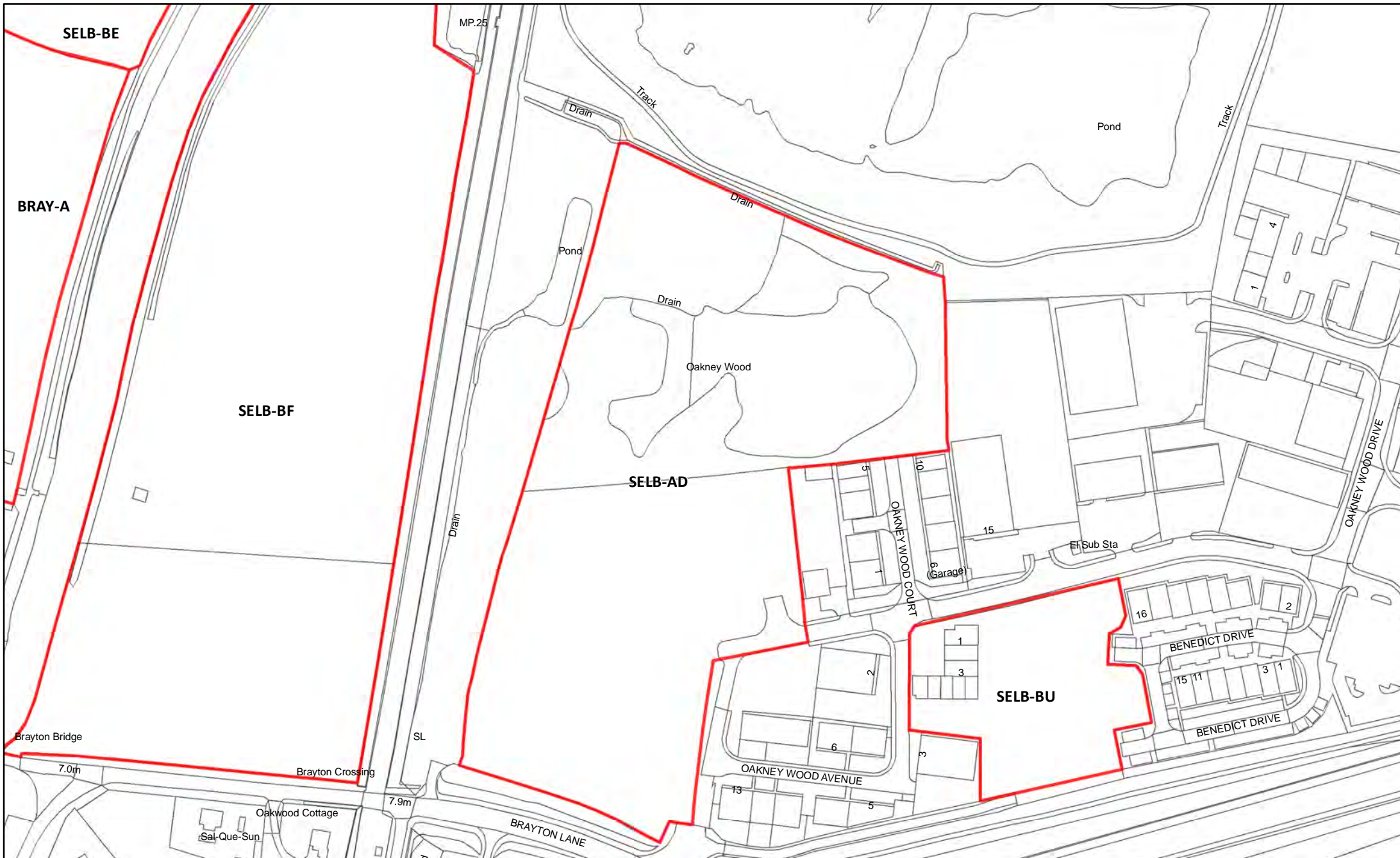




SELB-AC Olympia Park, Barlby Road, Barlby

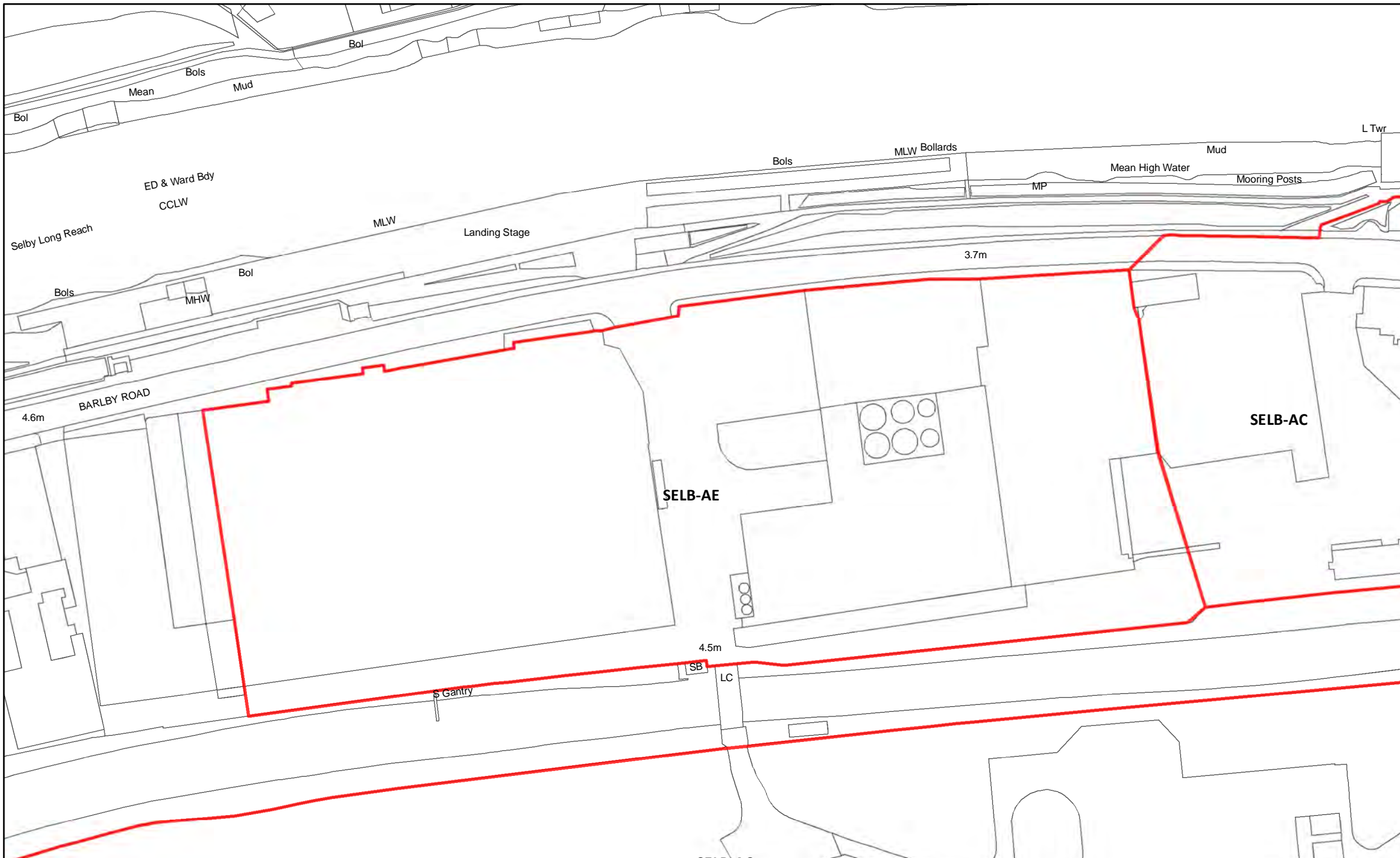


Reproduced from the Ordnance Survey mapping with the permission of the controller of Her Majesty's Stationary Office.
 ©Crown Copyright. Unauthorised reproduction infringes crown copyright and may lead to prosecution or civil proceedings. Selby District Council 100018656



SELB-AD Land to West of Selby Business Park, Selby (Brayton Parish)

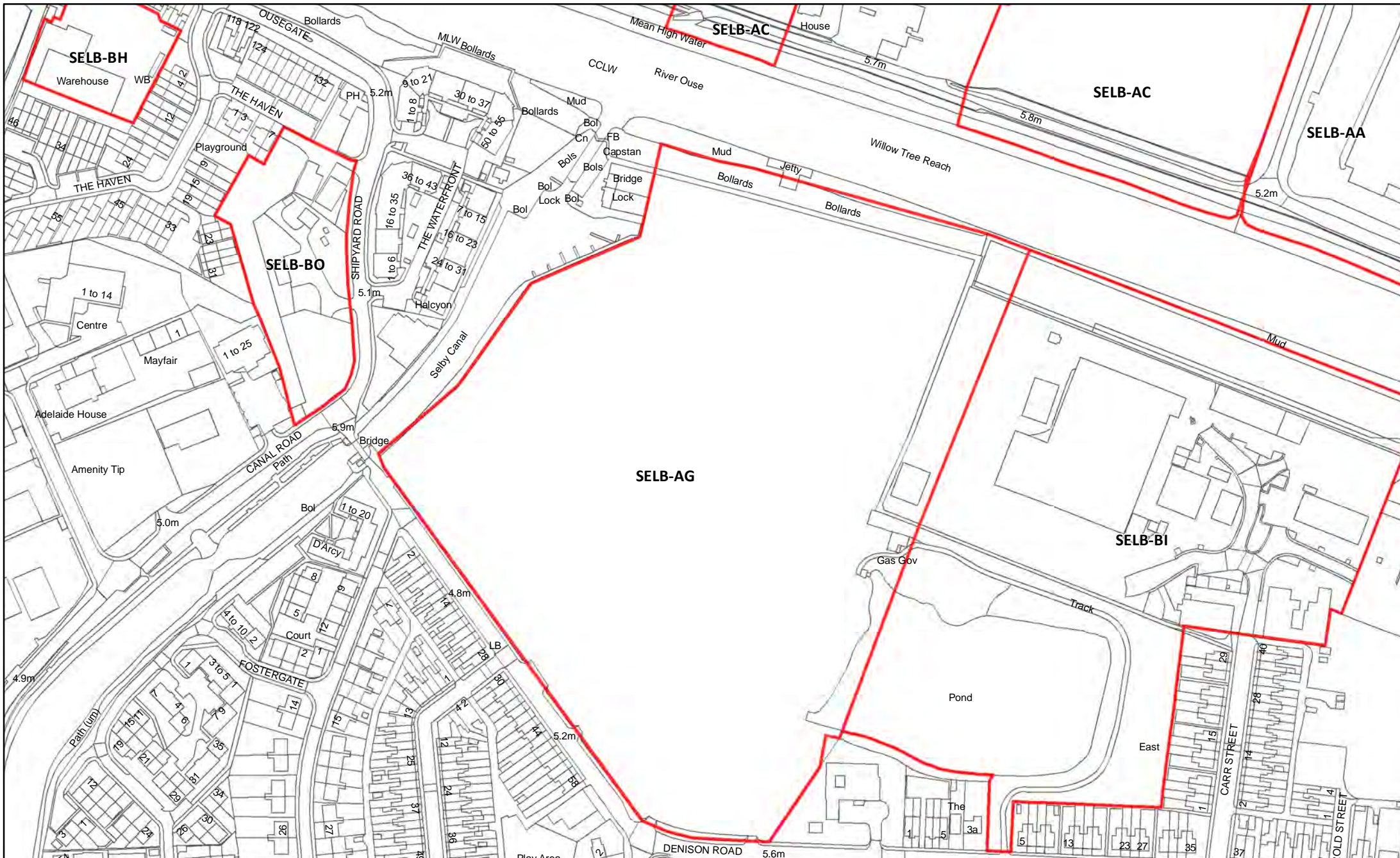





SELB-AE BOCM, Barlby Road, Barlby

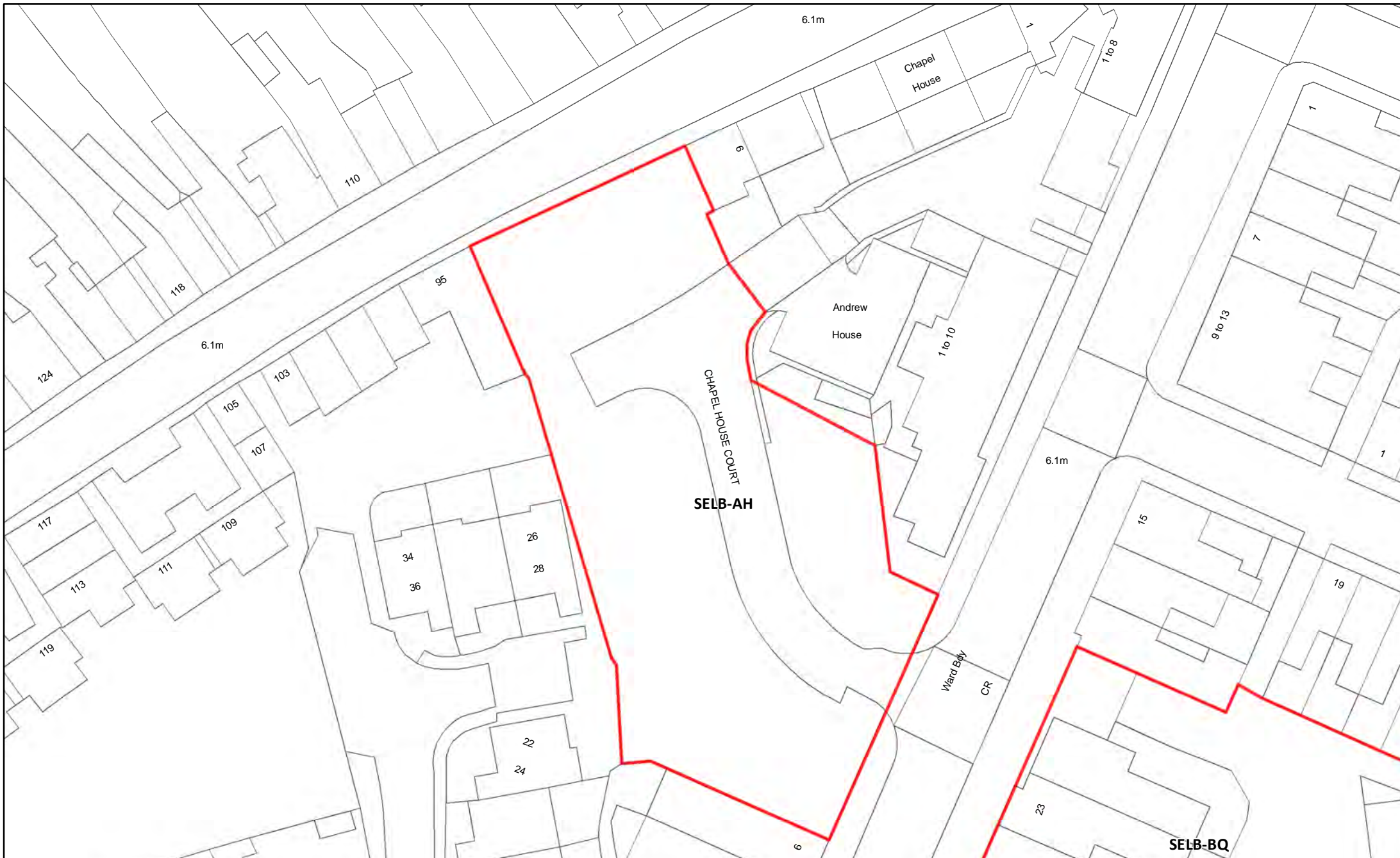
6





SELB-AG Rigid Group Ltd, Denison Road, Selby





SELB-AH Former Tiles Warehouse And Tyre Depot, Gowthorpe, Selby

8



SELB-I

Selby Dam

2A

SELB-A1

Brooklands

32

32a

32b

5.5m

SELB-A1 Brooklands, Leeds Road, Selby


9

0 12.5 25 50 Metres





SELB-AK Phases 4A,4B,4C,4D,4E, Staynor Hall Development, Bawtry Road





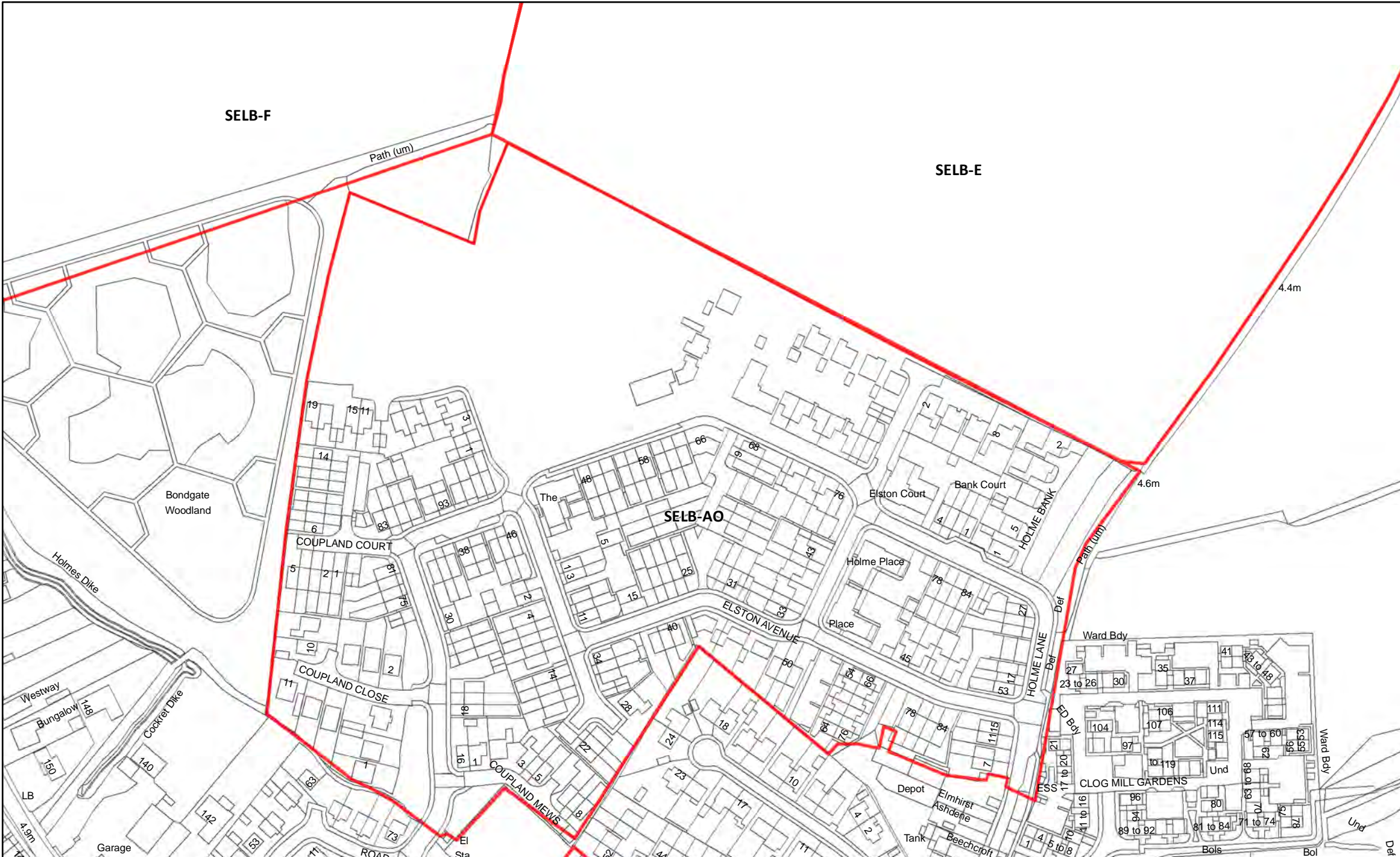
SELB-AL Bridge Wharf, Ousegate

11



Reproduced from the Ordnance Survey mapping with the permission of the controller of Her Majesty's Stationary Office.
©Crown Copyright. Unauthorised reproduction infringes crown copyright and may lead to prosecution or civil proceedings. Selby District Council 100018656



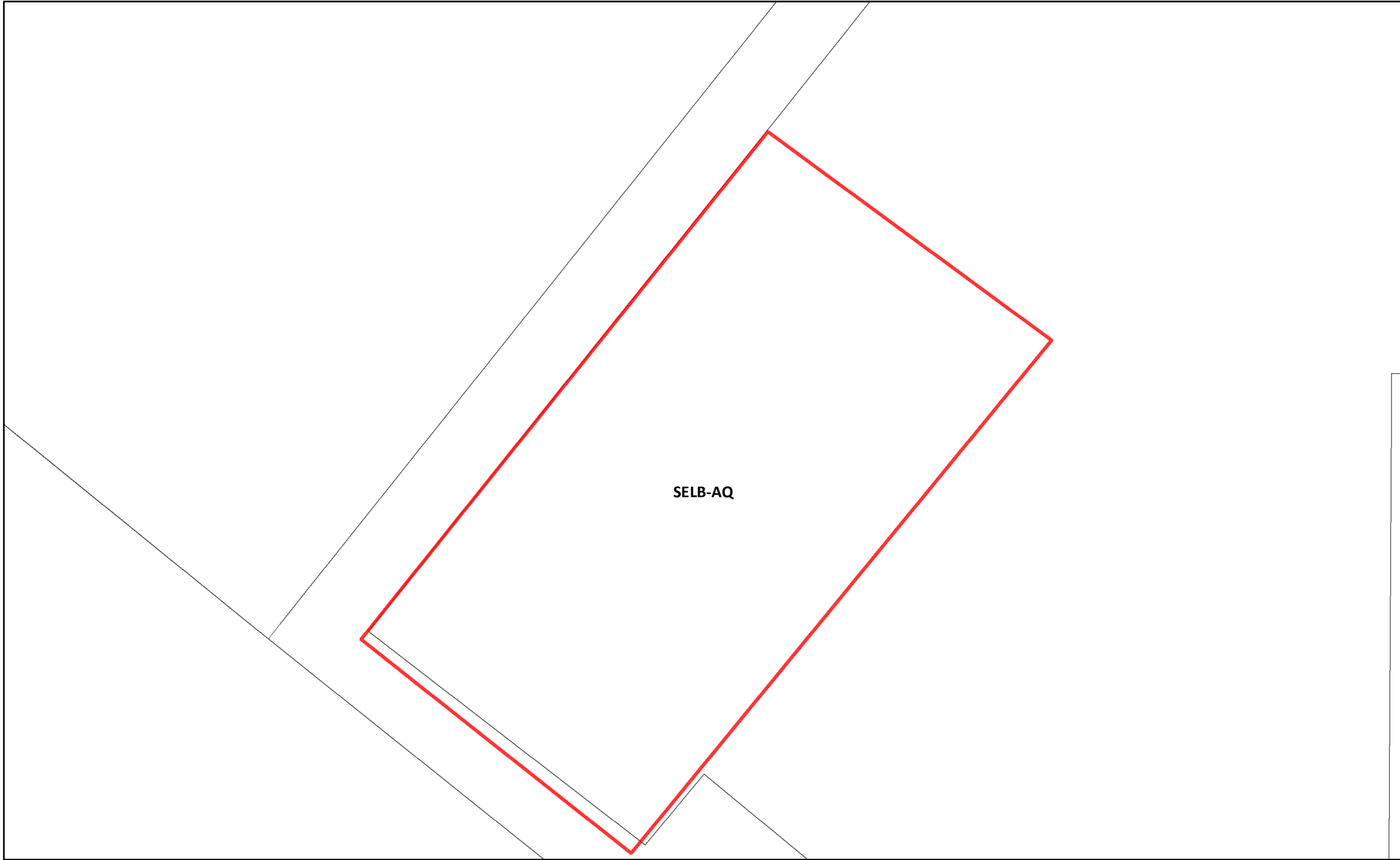


SELB-AO Land At Holme Lane, Coupland Road, Selby



Reproduced from the Ordnance Survey mapping with the permission of the controller of Her Majesty's Stationary Office.
 ©Crown Copyright. Unauthorised reproduction infringes crown copyright and may lead to prosecution or civil proceedings. Selby District Council 100018656





SELB-AQ

SELB-AQ Westmill Foods, The Quay, Selby

13

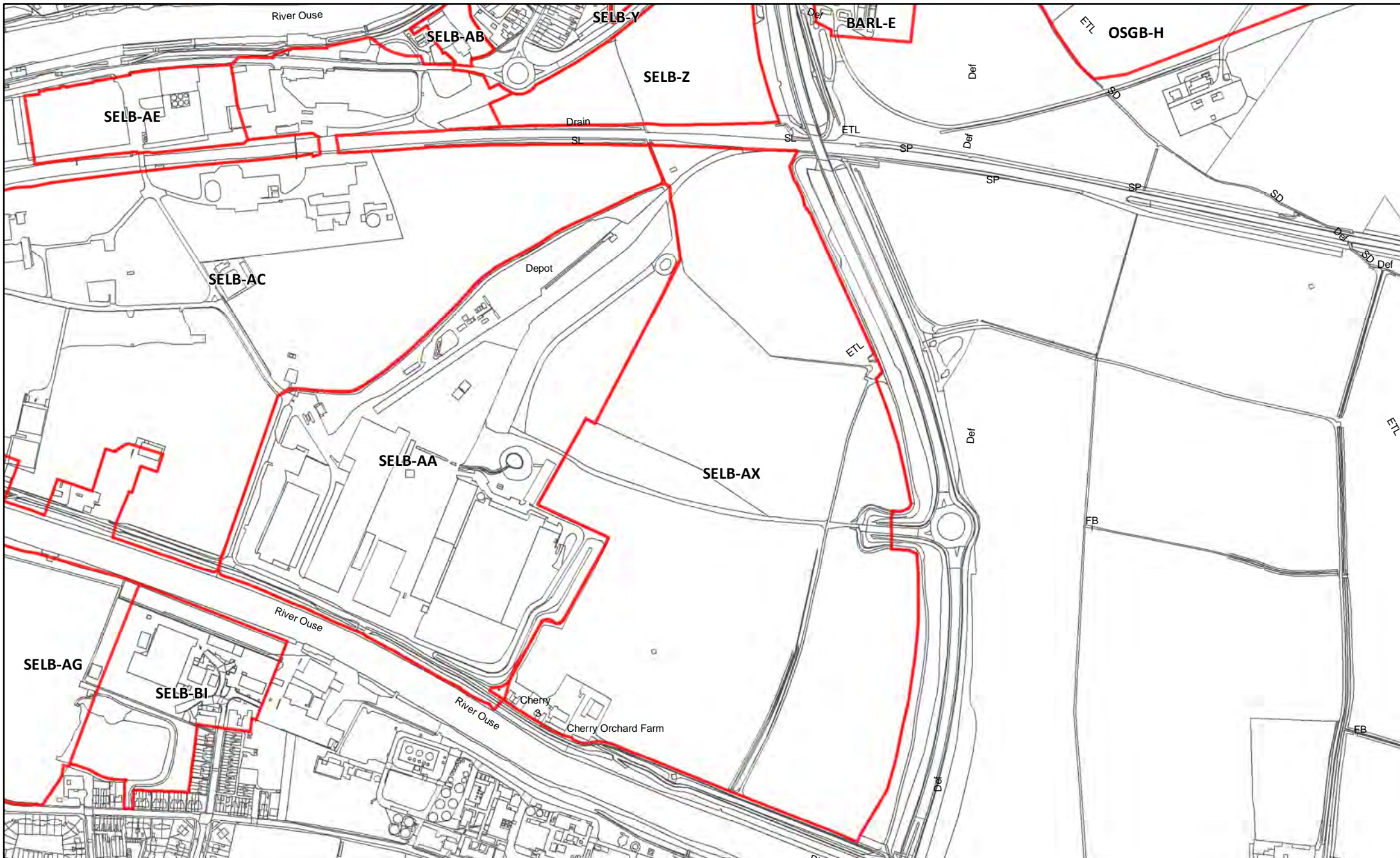


Reproduced from the Ordnance Survey mapping with the permission of the controller of Her Majesty's Stationary Office.
©Crown Copyright. Unauthorised reproduction infringes crown copyright and may lead to prosecution or civil proceedings. Selby District Council 100018656

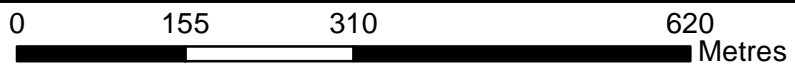


SELB-AW East of Bawtry Road, Selby



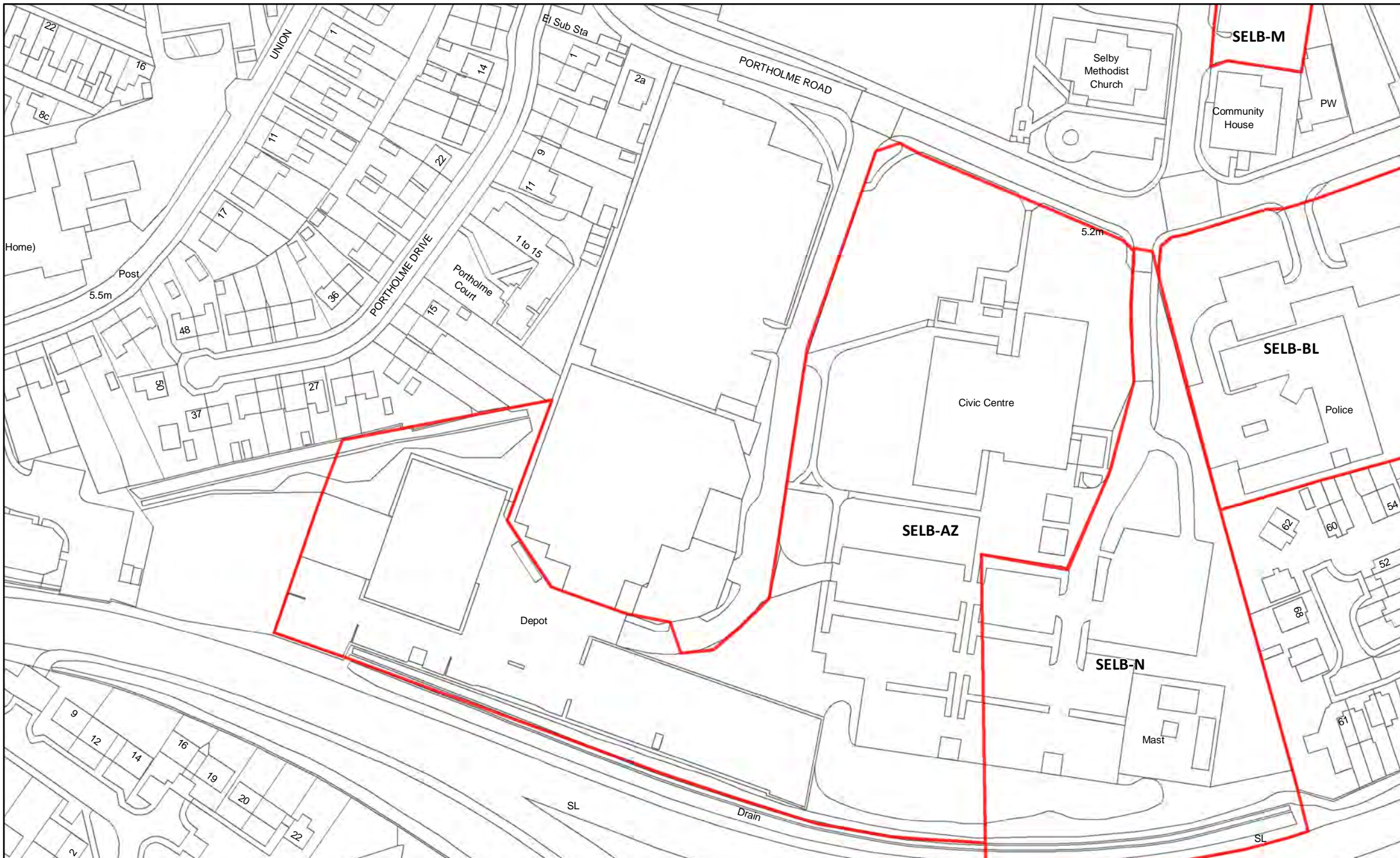


SELB-AX Olympia Park, Barlby



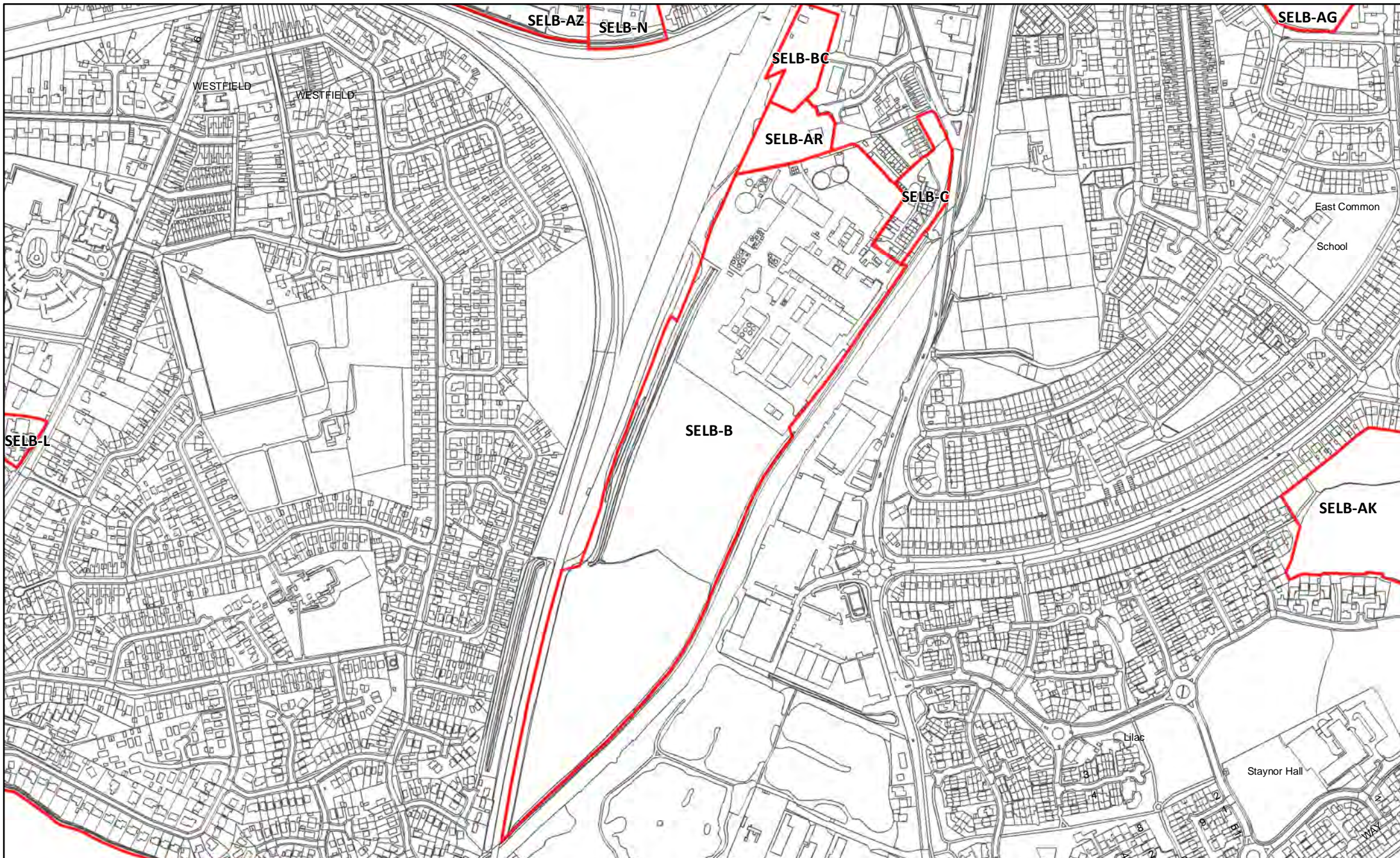
Reproduced from the Ordnance Survey mapping with the permission of the controller of Her Majesty's Stationary Office.
©Crown Copyright. Unauthorised reproduction infringes crown copyright and may lead to prosecution or civil proceedings. Selby District Council 100018656



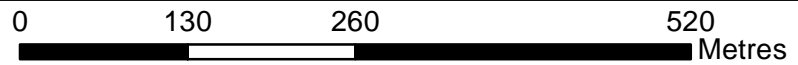


SELB-AZ Former Civic Centre, Portholme Road, Selby





SELB-B Industrial Chemicals Ltd, Canal View, Bawtry Road, Selby



Reproduced from the Ordnance Survey mapping with the permission of the controller of Her Majesty's Stationary Office.
©Crown Copyright. Unauthorised reproduction infringes crown copyright and may lead to prosecution or civil proceedings. Selby District Council 100018656

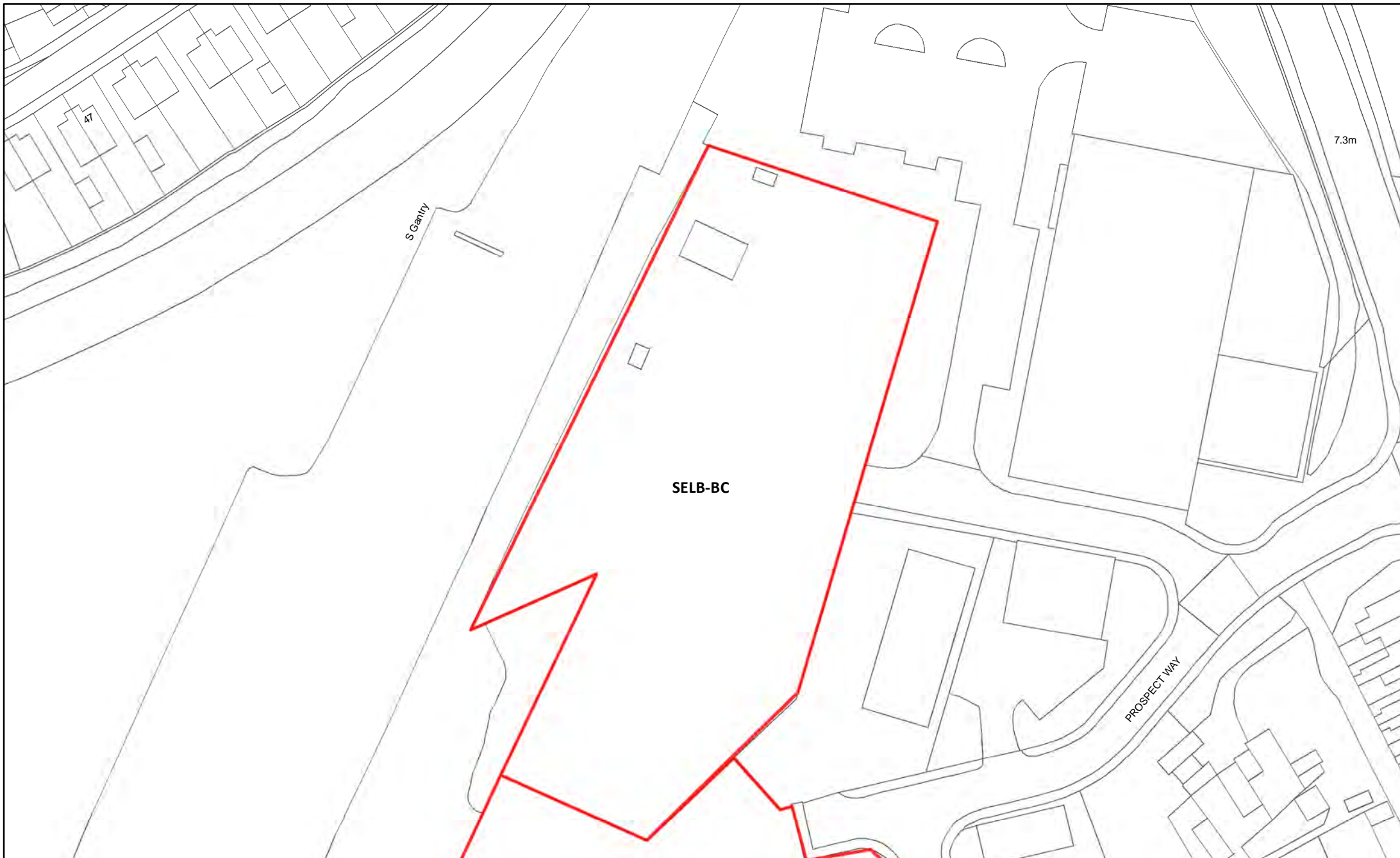




SELB-BA Vivars Way, Canal Road, Selby



Reproduced from the Ordnance Survey mapping with the permission of the controller of Her Majesty's Stationary Office.
©Crown Copyright. Unauthorised reproduction infringes crown copyright and may lead to prosecution or civil proceedings. Selby District Council 100018656



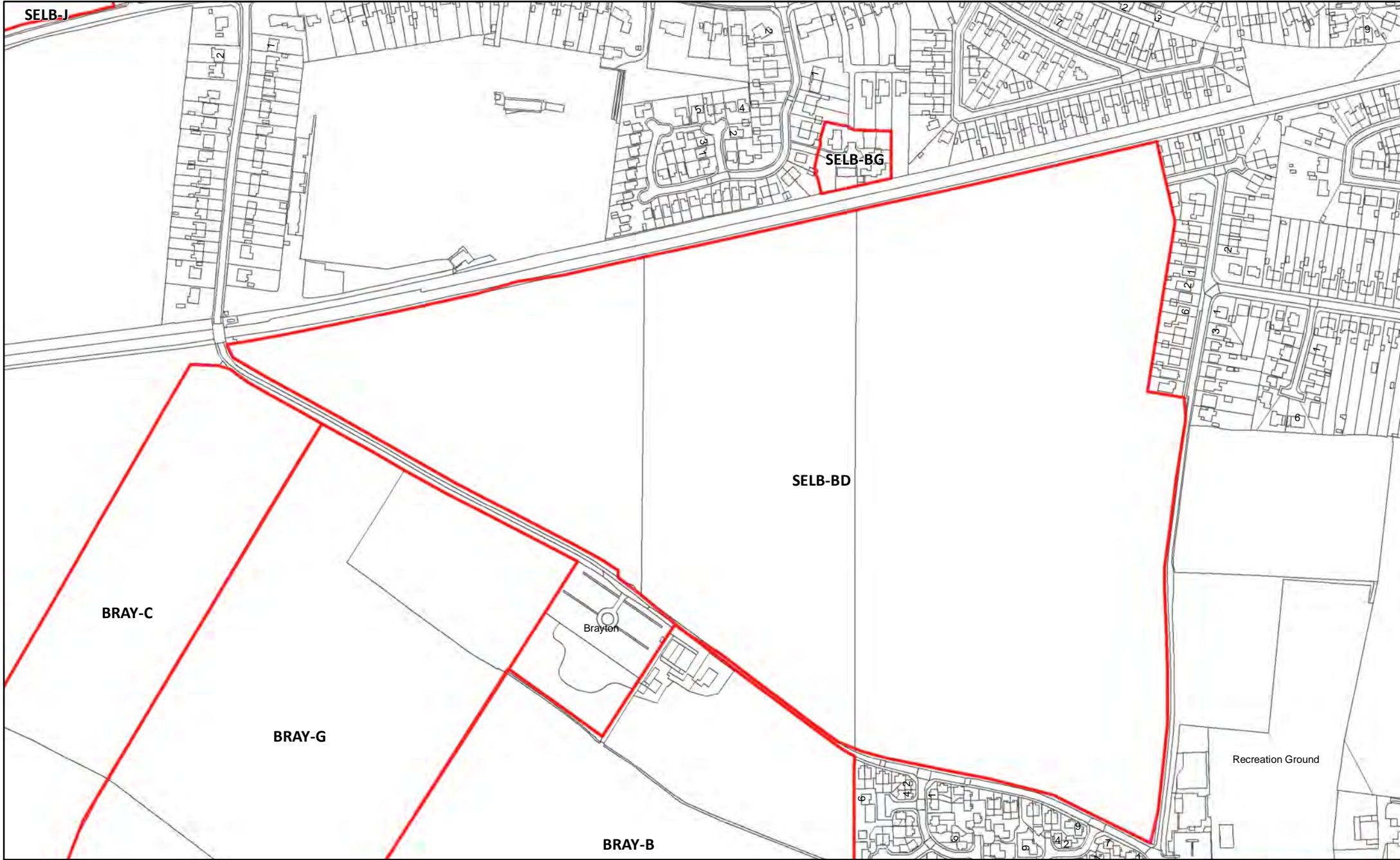
SELB-BC Former Gas Holders, Prospect Way, Selby

20

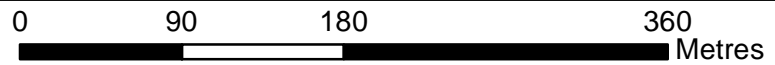


Reproduced from the Ordnance Survey mapping with the permission of the controller of Her Majesty's Stationary Office.
©Crown Copyright. Unauthorised reproduction infringes crown copyright and may lead to prosecution or civil proceedings. Selby District Council 100018656



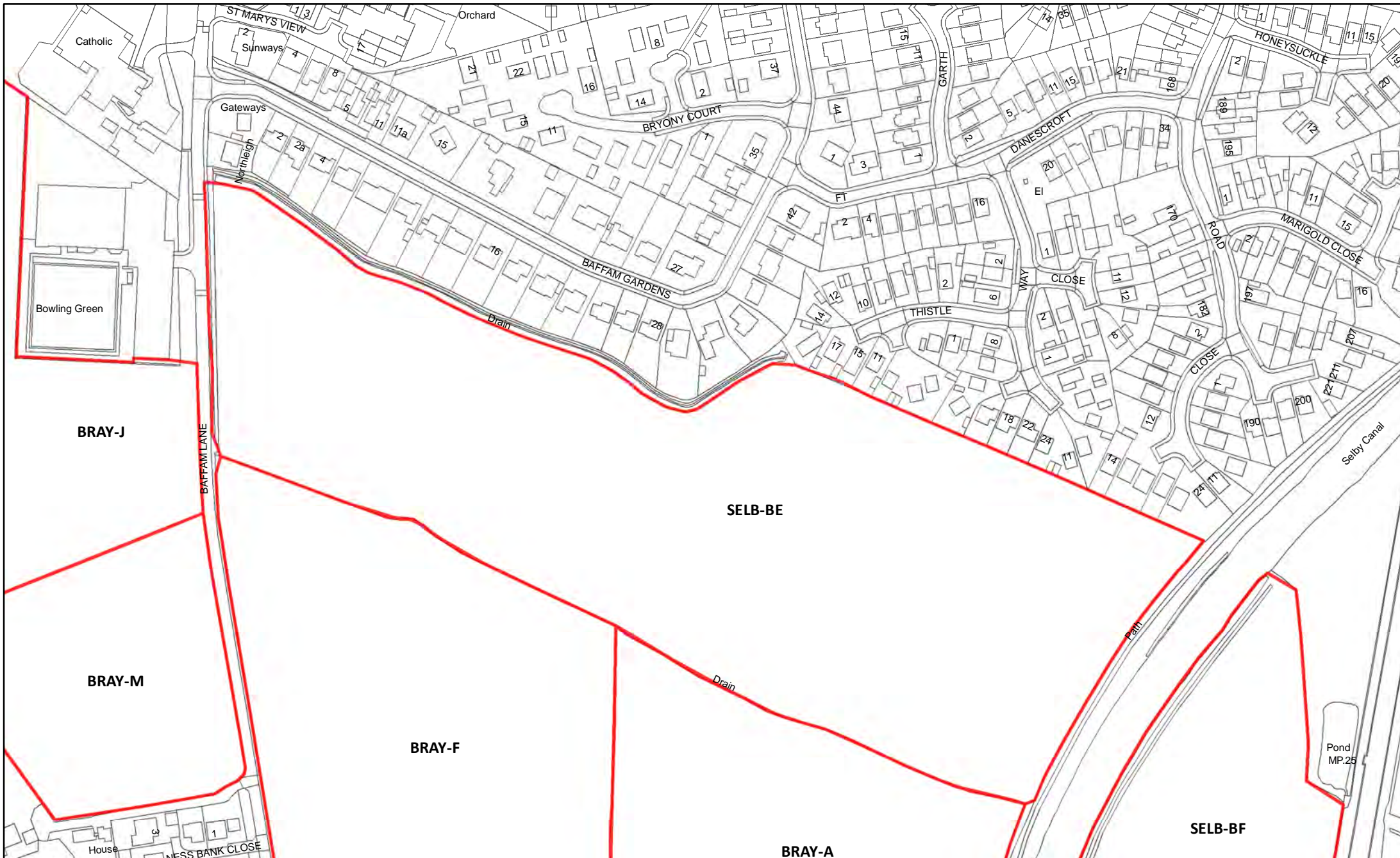


SELB-BD Land west of Foxhill Lane, Brayton




Reproduced from the Ordnance Survey mapping with the permission of the controller of Her Majesty's Stationary Office.
©Crown Copyright. Unauthorised reproduction infringes crown copyright and may lead to prosecution or civil proceedings. Selby District Council 100018656

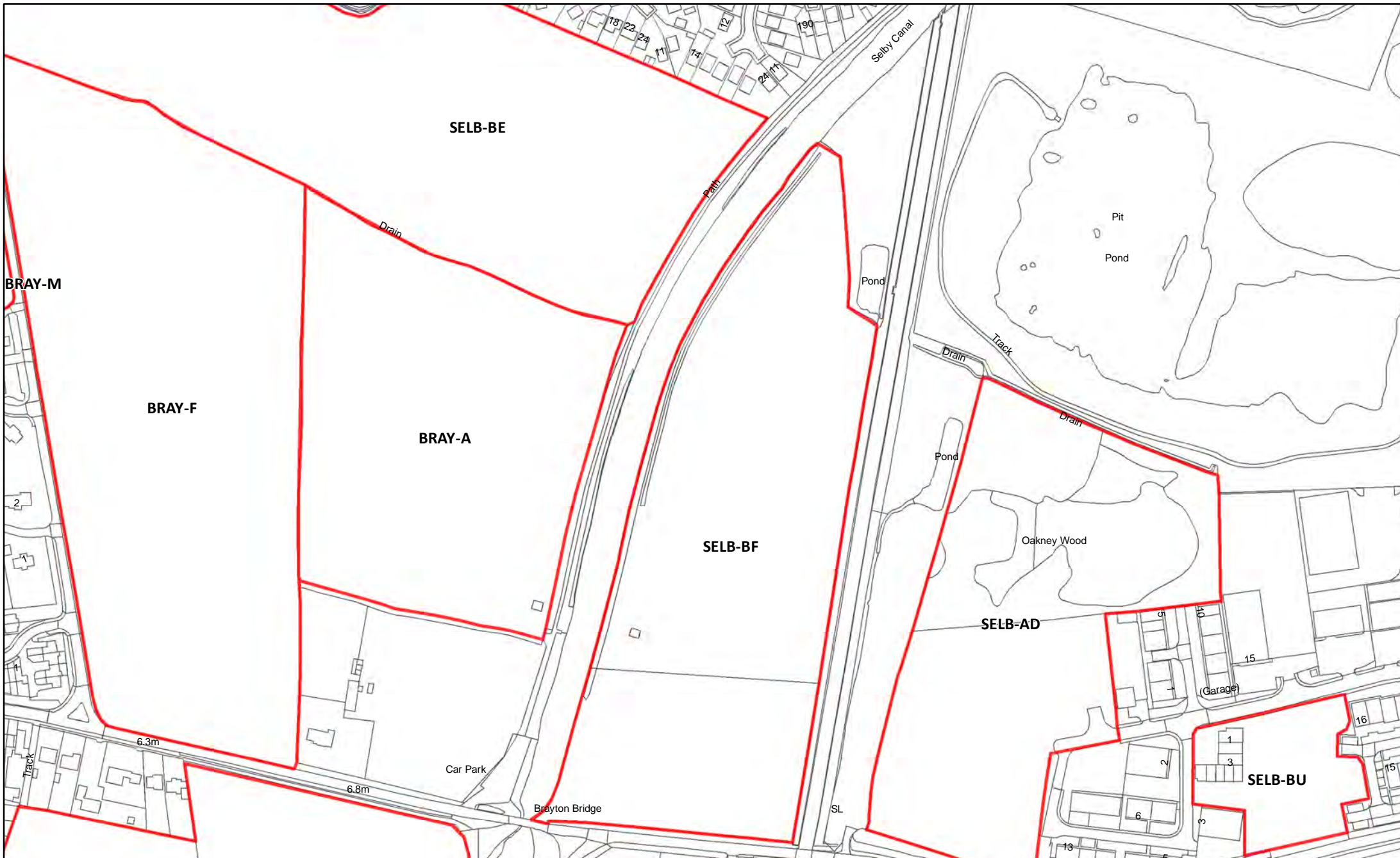




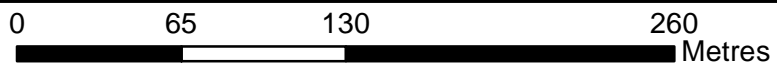
SELB-BE Land between Baffam Lane and Selby Canal, Brayton



Reproduced from the Ordnance Survey mapping with the permission of the controller of Her Majesty's Stationary Office.
 ©Crown Copyright. Unauthorised reproduction infringes crown copyright and may lead to prosecution or civil proceedings. Selby District Council 100018656



SELB-BF Land north of Brayton Bridge, east of canal, Selby



Reproduced from the Ordnance Survey mapping with the permission of the controller of Her Majesty's Stationary Office.
 ©Crown Copyright. Unauthorised reproduction infringes crown copyright and may lead to prosecution or civil proceedings. Selby District Council 100018656





SELB-BG 13 Cedar Road

24



Reproduced from the Ordnance Survey mapping with the permission of the controller of Her Majesty's Stationary Office.
©Crown Copyright. Unauthorised reproduction infringes crown copyright and may lead to prosecution or civil proceedings. Selby District Council 100018656



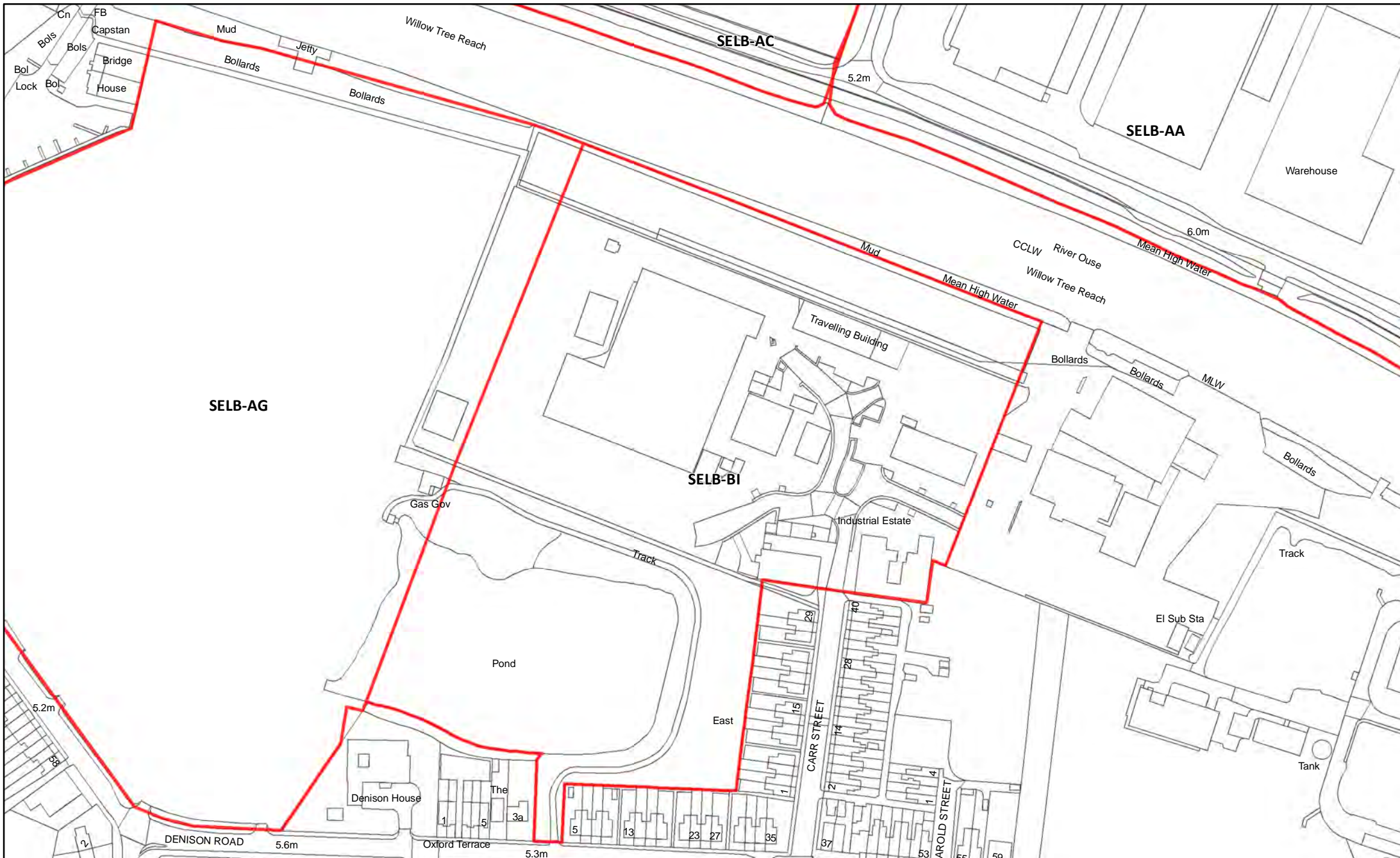


SELB-BH Old Maltings Site, Ousegate



Reproduced from the Ordnance Survey mapping with the permission of the controller of Her Majesty's Stationary Office.
©Crown Copyright. Unauthorised reproduction infringes crown copyright and may lead to prosecution or civil proceedings. Selby District Council 100018656





SELB-BI Land at Carr Street / Denison Road, Selby



Reproduced from the Ordnance Survey mapping with the permission of the controller of Her Majesty's Stationary Office.
 ©Crown Copyright. Unauthorised reproduction infringes crown copyright and may lead to prosecution or civil proceedings. Selby District Council 100018656



SELB-BL Police Building south of Portholme Road





SELB-BO Land west of Shipyard Road



Reproduced from the Ordnance Survey mapping with the permission of the controller of Her Majesty's Stationary Office.
 ©Crown Copyright. Unauthorised reproduction infringes crown copyright and may lead to prosecution or civil proceedings. Selby District Council 100018656





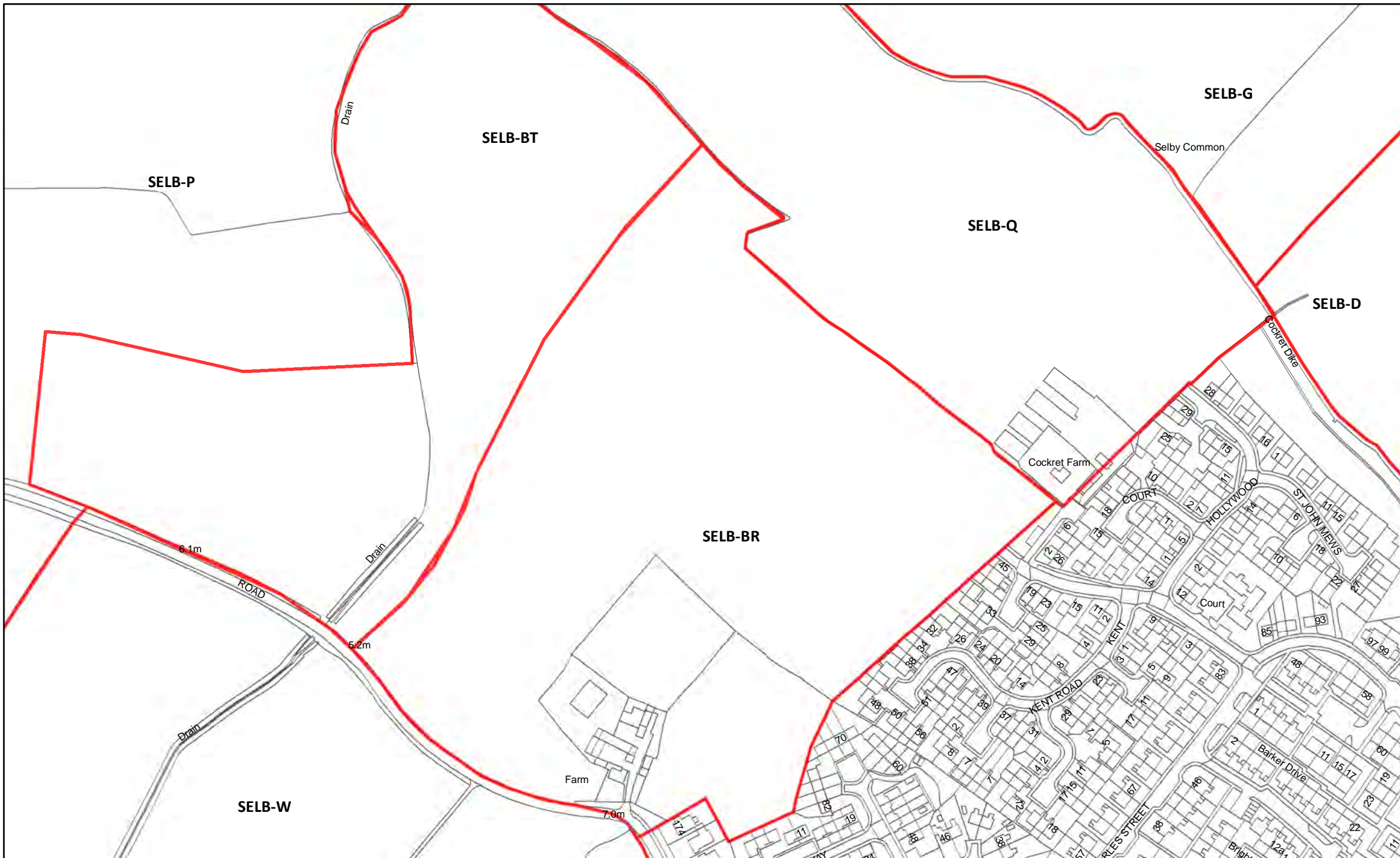
SELB-BQ 21-23 Brook Street

29



Reproduced from the Ordnance Survey mapping with the permission of the controller of Her Majesty's Stationary Office.
© Crown Copyright. Unauthorised reproduction infringes crown copyright and may lead to prosecution or civil proceedings. Selby District Council 100018656

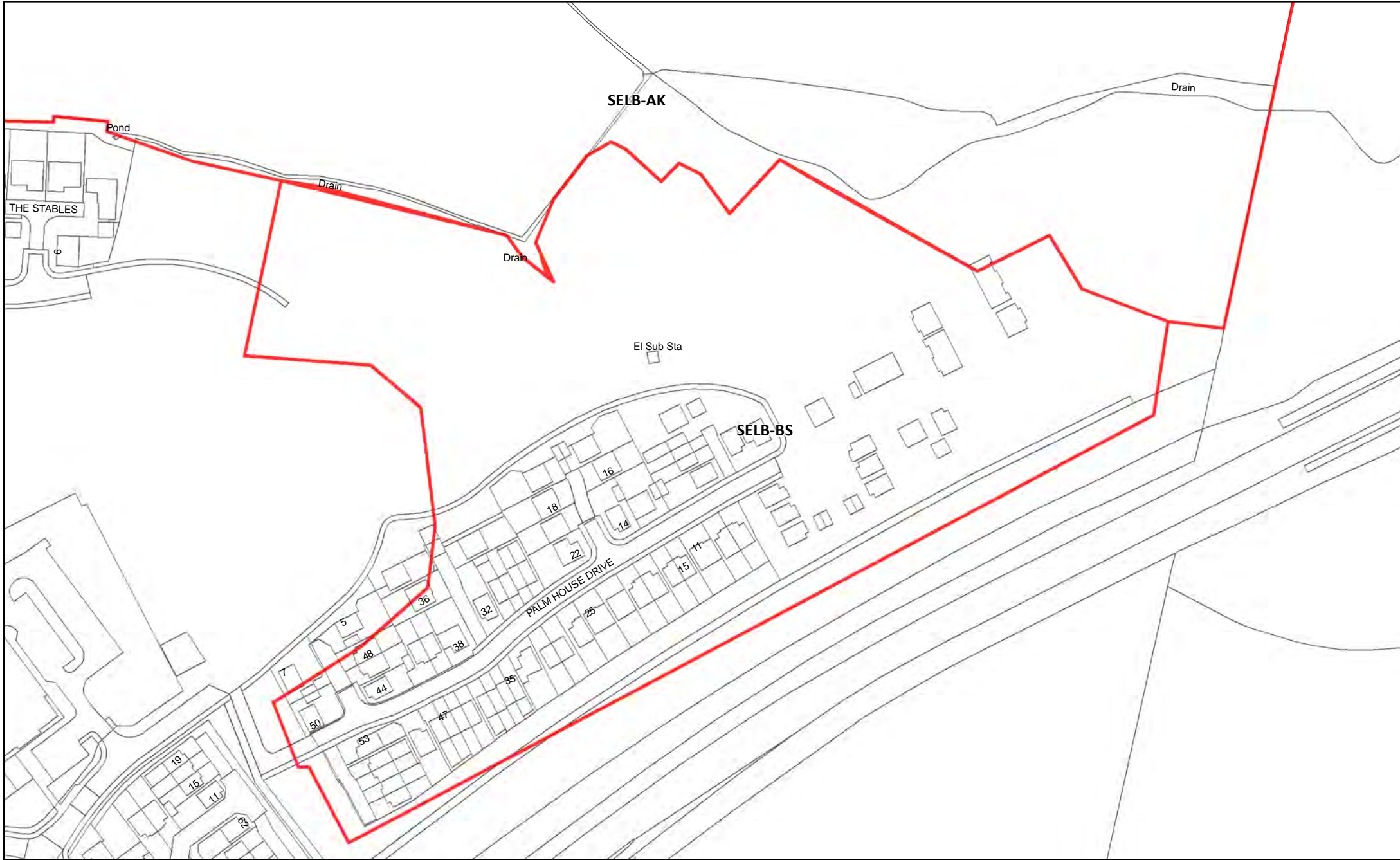




SELB-BR Land East of Flaxley Road, Selby



Reproduced from the Ordnance Survey mapping with the permission of the controller of Her Majesty's Stationary Office.
 ©Crown Copyright. Unauthorised reproduction infringes crown copyright and may lead to prosecution or civil proceedings. Selby District Council 100018656

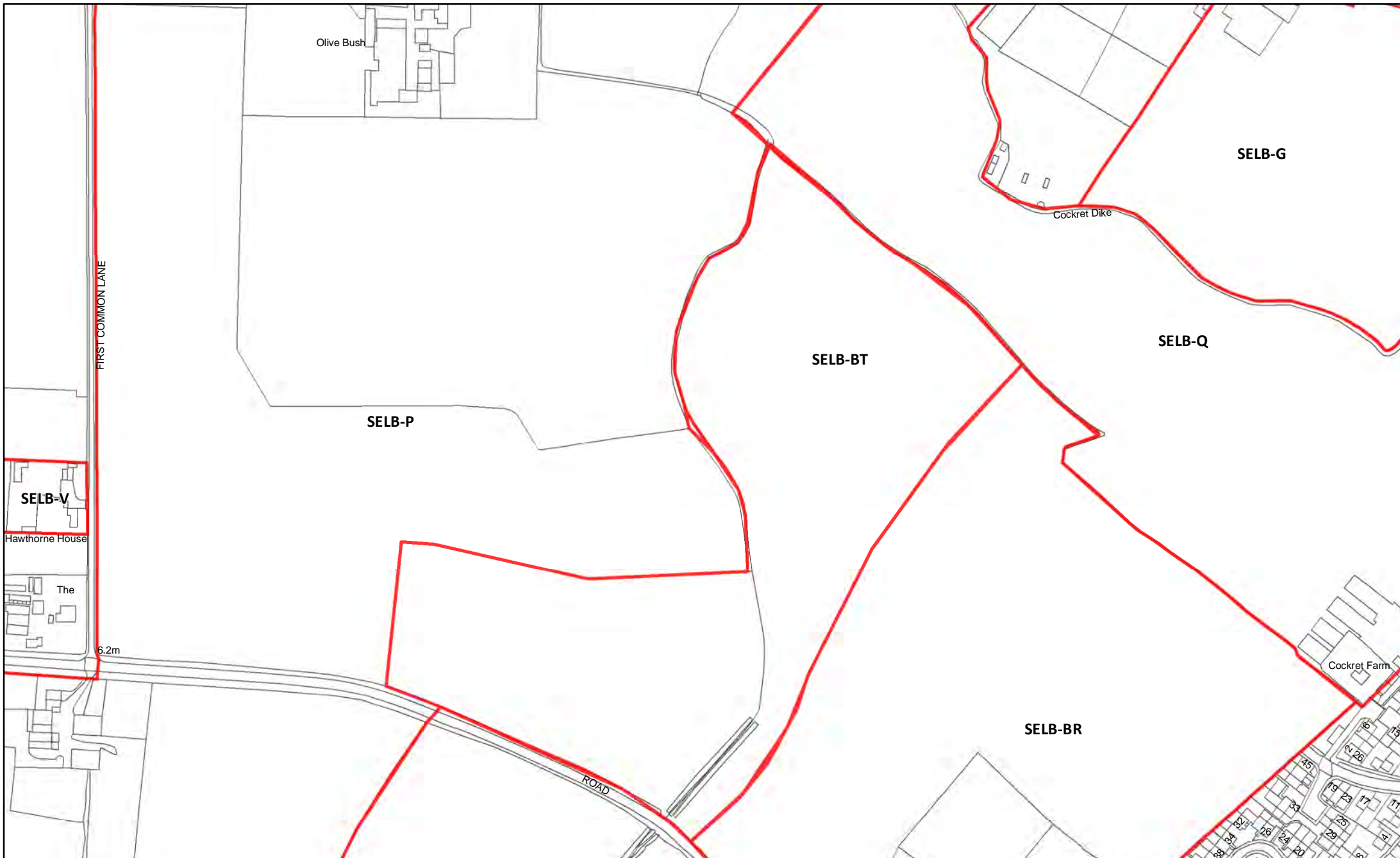


SELB-BS Phase 3E, 3F, 3G, Staynor Hall, Abbots Road, Selby




Reproduced from the Ordnance Survey mapping with the permission of the controller of Her Majesty's Stationary Office.
©Crown Copyright. Unauthorised reproduction infringes crown copyright and may lead to prosecution or civil proceedings. Selby District Council 100018656

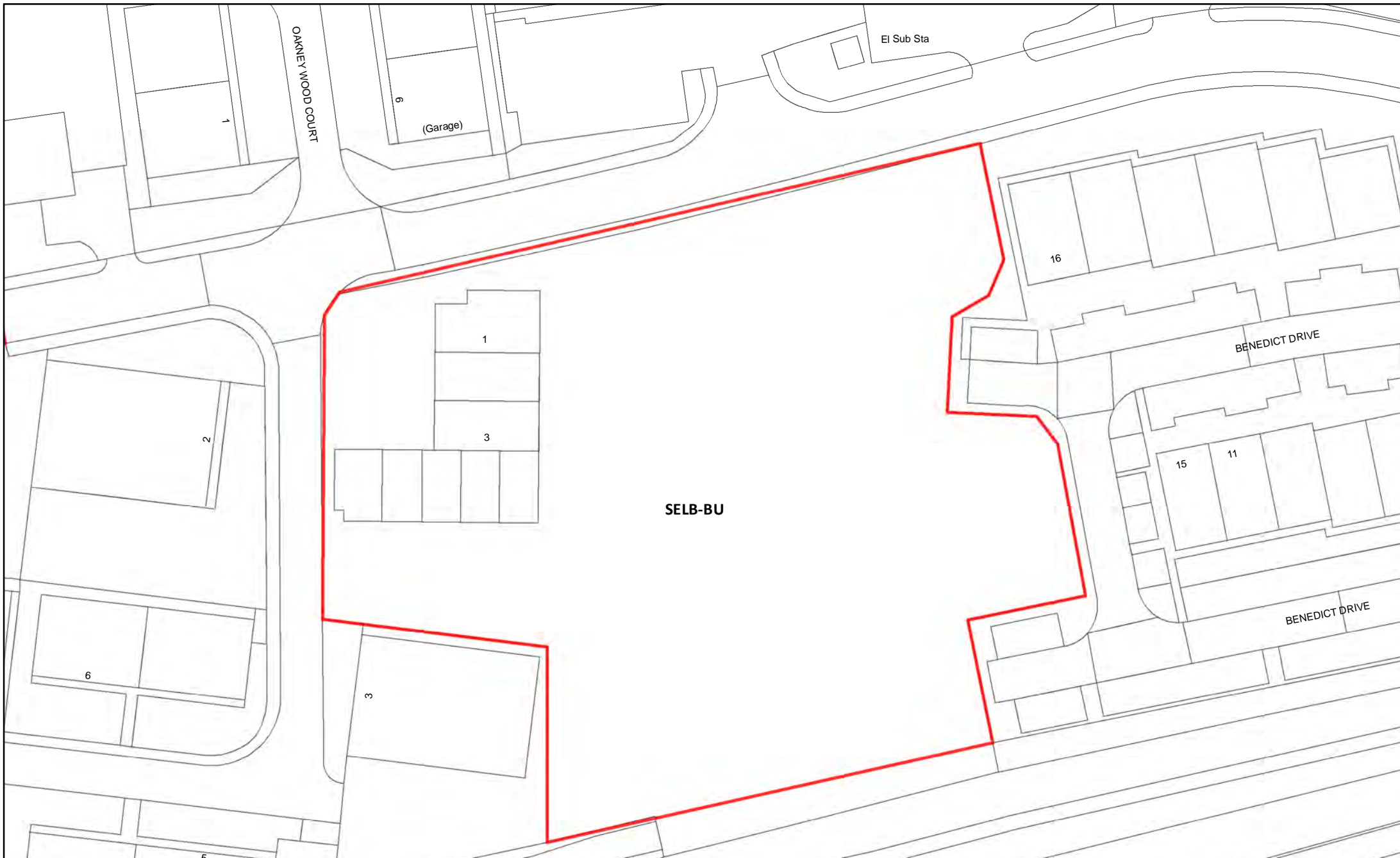




SELB-BT Land at Selby Common

32



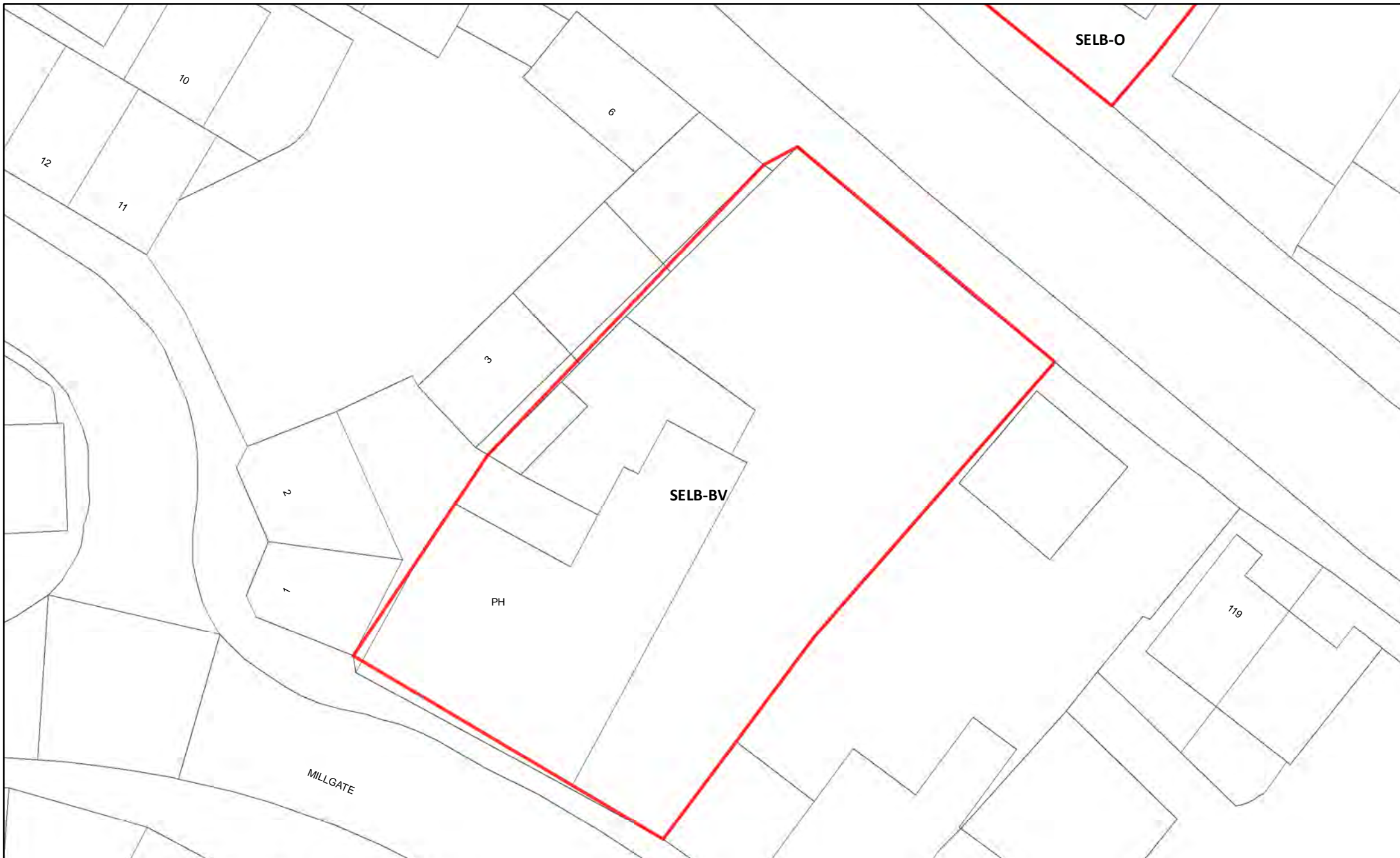


SELB-BU Land south of Oakney Wood Drive



Reproduced from the Ordnance Survey mapping with the permission of the controller of Her Majesty's Stationary Office.
©Crown Copyright. Unauthorised reproduction infringes crown copyright and may lead to prosecution or civil proceedings. Selby District Council 100018656



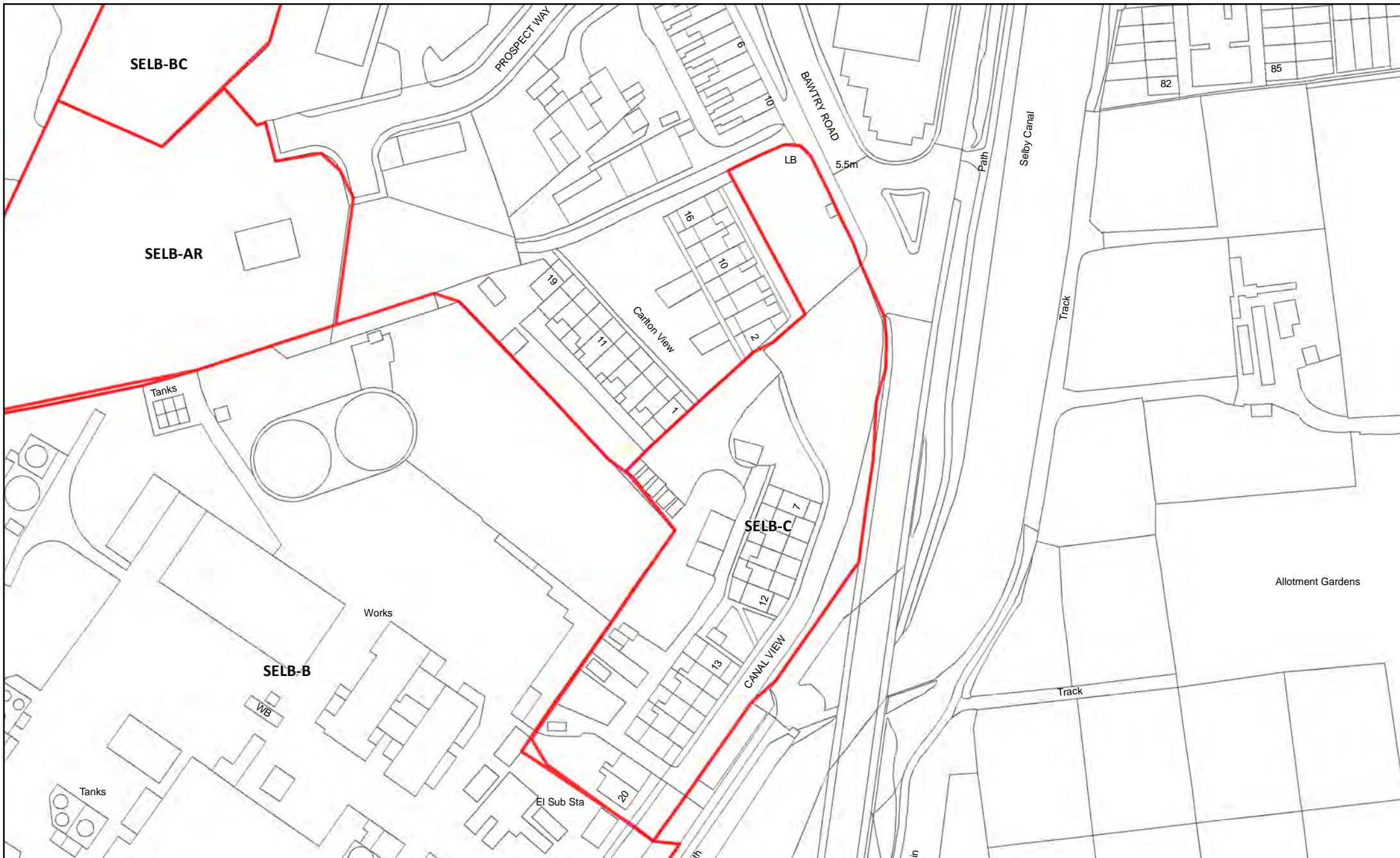


SELB-BV Friendship Inn, 58 Millgate, Selby



Reproduced from the Ordnance Survey mapping with the permission of the controller of Her Majesty's Stationary Office.
©Crown Copyright. Unauthorised reproduction infringes crown copyright and may lead to prosecution or civil proceedings. Selby District Council 100018656



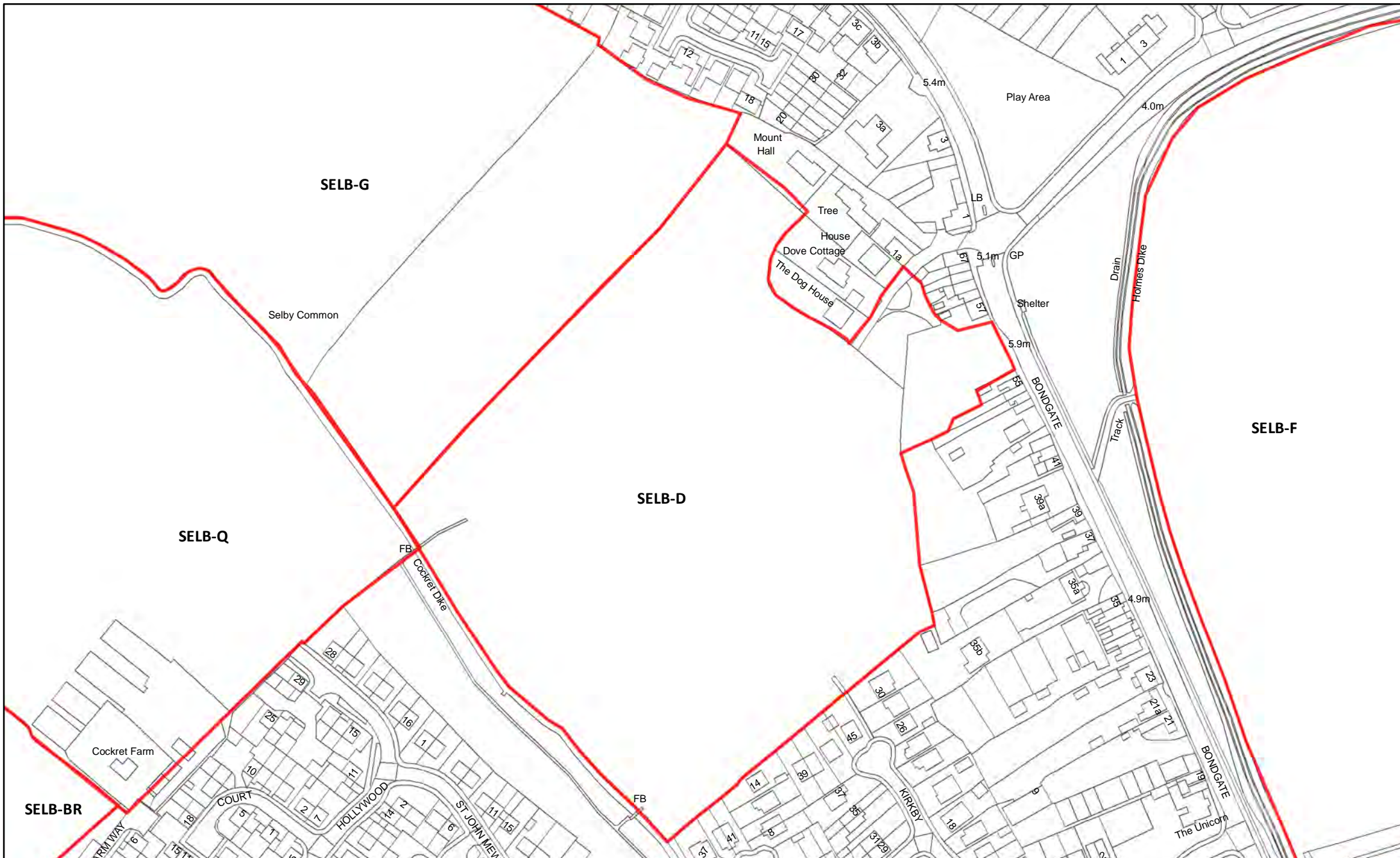


SELB-C Land at Canal View, Bawtry Road, Selby



Reproduced from the Ordnance Survey mapping with the permission of the controller of Her Majesty's Stationary Office.
 ©Crown Copyright. Unauthorised reproduction infringes crown copyright and may lead to prosecution or civil proceedings. Selby District Council 100018656



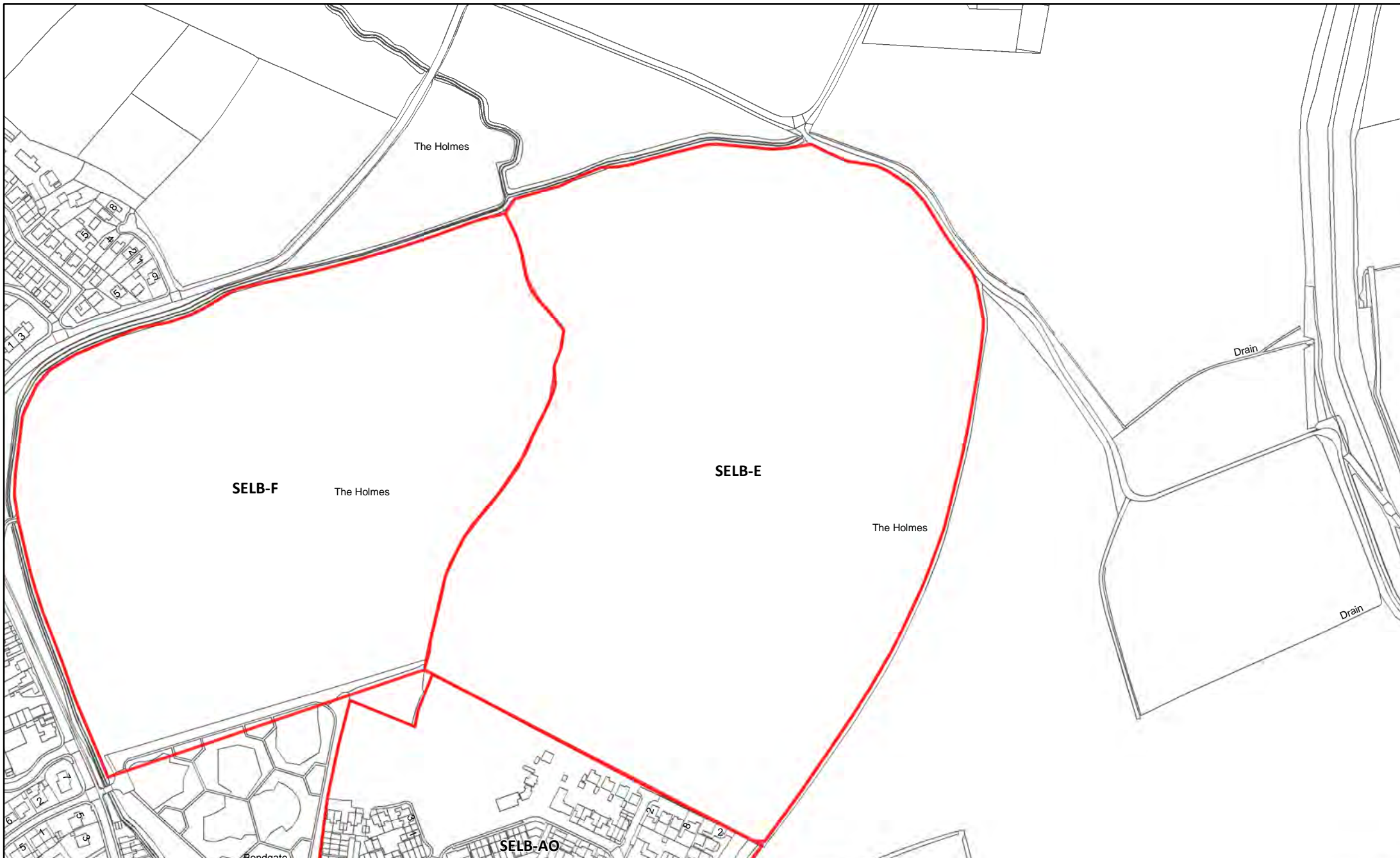


SELB-D Land at Bondgate, Selby




Reproduced from the Ordnance Survey mapping with the permission of the controller of Her Majesty's Stationary Office.
 ©Crown Copyright. Unauthorised reproduction infringes crown copyright and may lead to prosecution or civil proceedings. Selby District Council 100018656



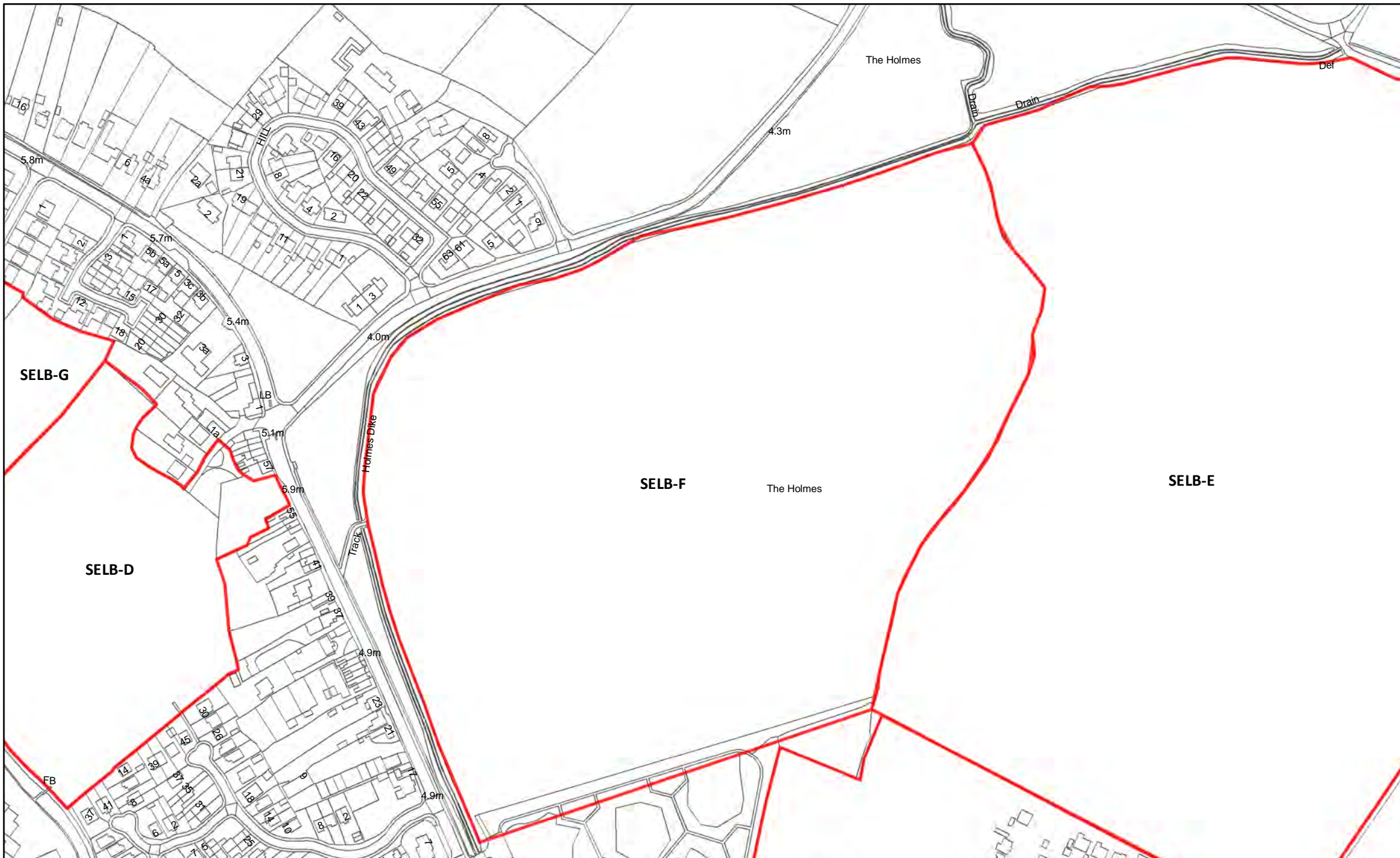


SELB-E Holmes Field, South of Lordship Lane, Selby




Reproduced from the Ordnance Survey mapping with the permission of the controller of Her Majesty's Stationary Office.
©Crown Copyright. Unauthorised reproduction infringes crown copyright and may lead to prosecution or civil proceedings. Selby District Council 100018656

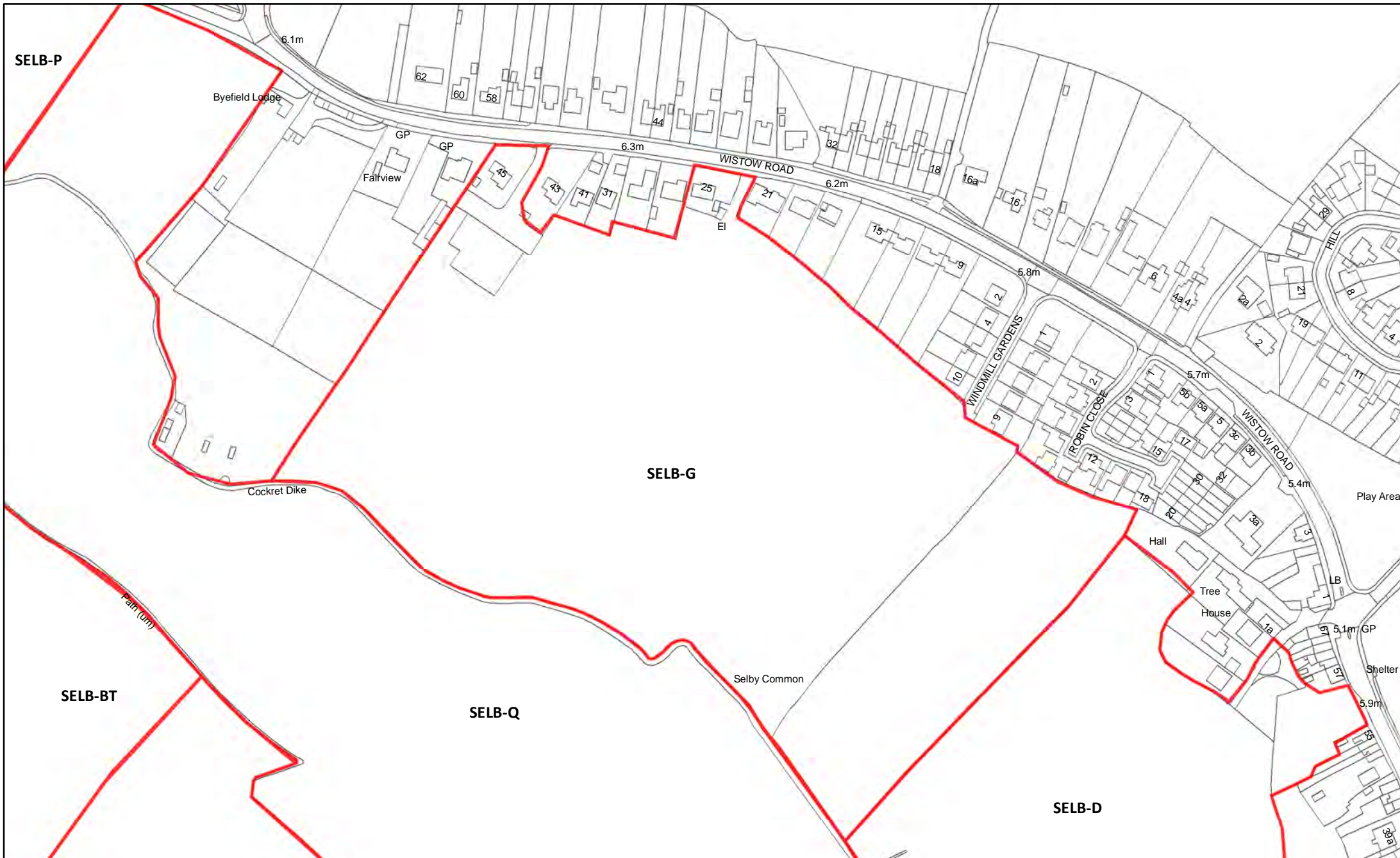




SELB-F Land East of Bondgate / Monk Lane, Selby




Reproduced from the Ordnance Survey mapping with the permission of the controller of Her Majesty's Stationary Office.
 ©Crown Copyright. Unauthorised reproduction infringes crown copyright and may lead to prosecution or civil proceedings. Selby District Council 100018656



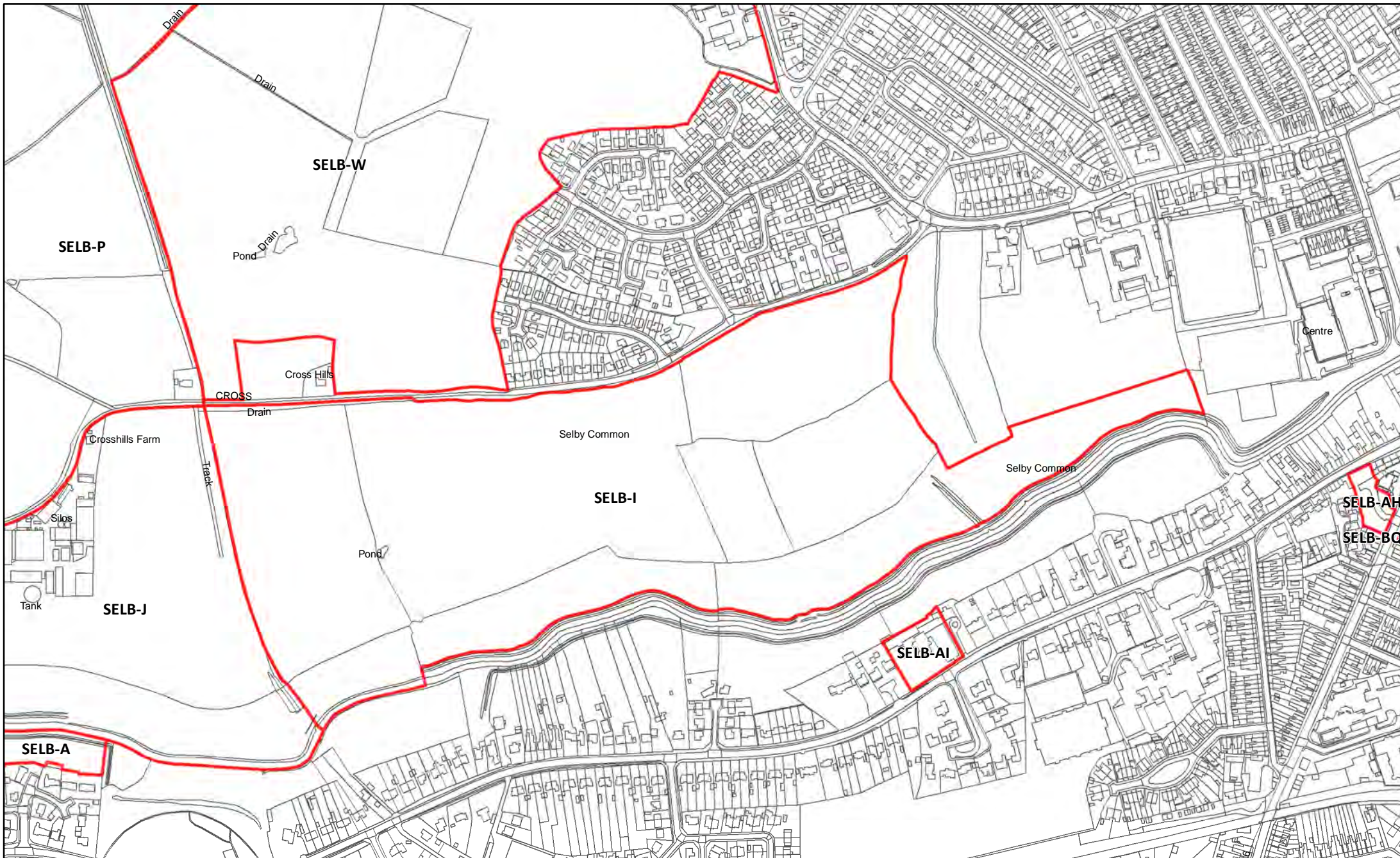
SELB-G Land South of Wistow Road, Selby

40




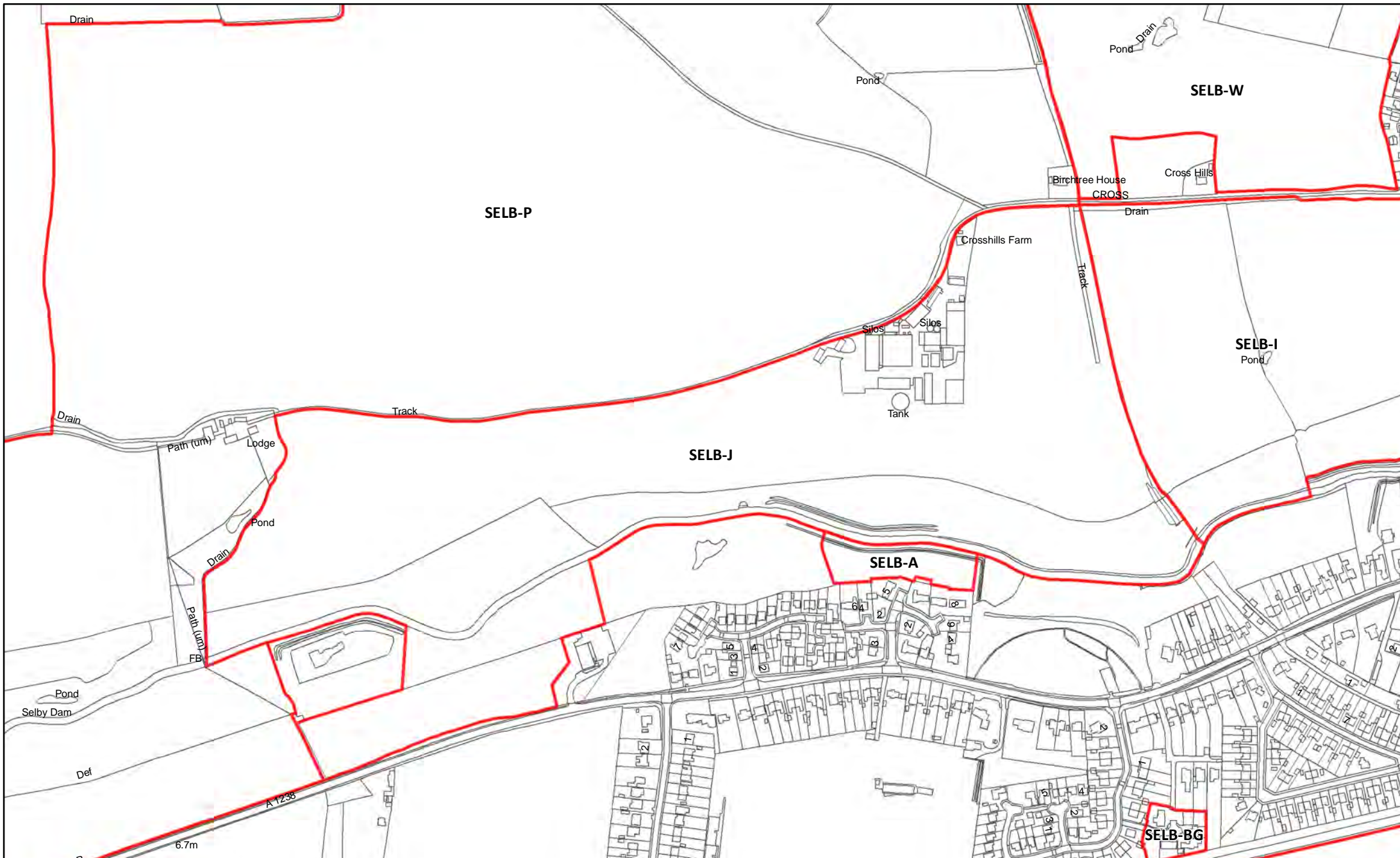
Reproduced from the Ordnance Survey mapping with the permission of the controller of Her Majesty's Stationary Office.
 ©Crown Copyright. Unauthorised reproduction infringes crown copyright and may lead to prosecution or civil proceedings. Selby District Council 100018656






SELB-I Land at Cross Hills Lane, Selby





SELB-J Land at Cross Hills Farm, Selby





SELB-K Land east of York Street, Selby



Reproduced from the Ordnance Survey mapping with the permission of the controller of Her Majesty's Stationary Office.
©Crown Copyright. Unauthorised reproduction infringes crown copyright and may lead to prosecution or civil proceedings. Selby District Council 100018656





SELB-L Land at Beech Tree Surgery, Selby



Reproduced from the Ordnance Survey mapping with the permission of the controller of Her Majesty's Stationary Office.
©Crown Copyright. Unauthorised reproduction infringes crown copyright and may lead to prosecution or civil proceedings. Selby District Council 100018656





SELB-M Land north of Portholme Road, Selby

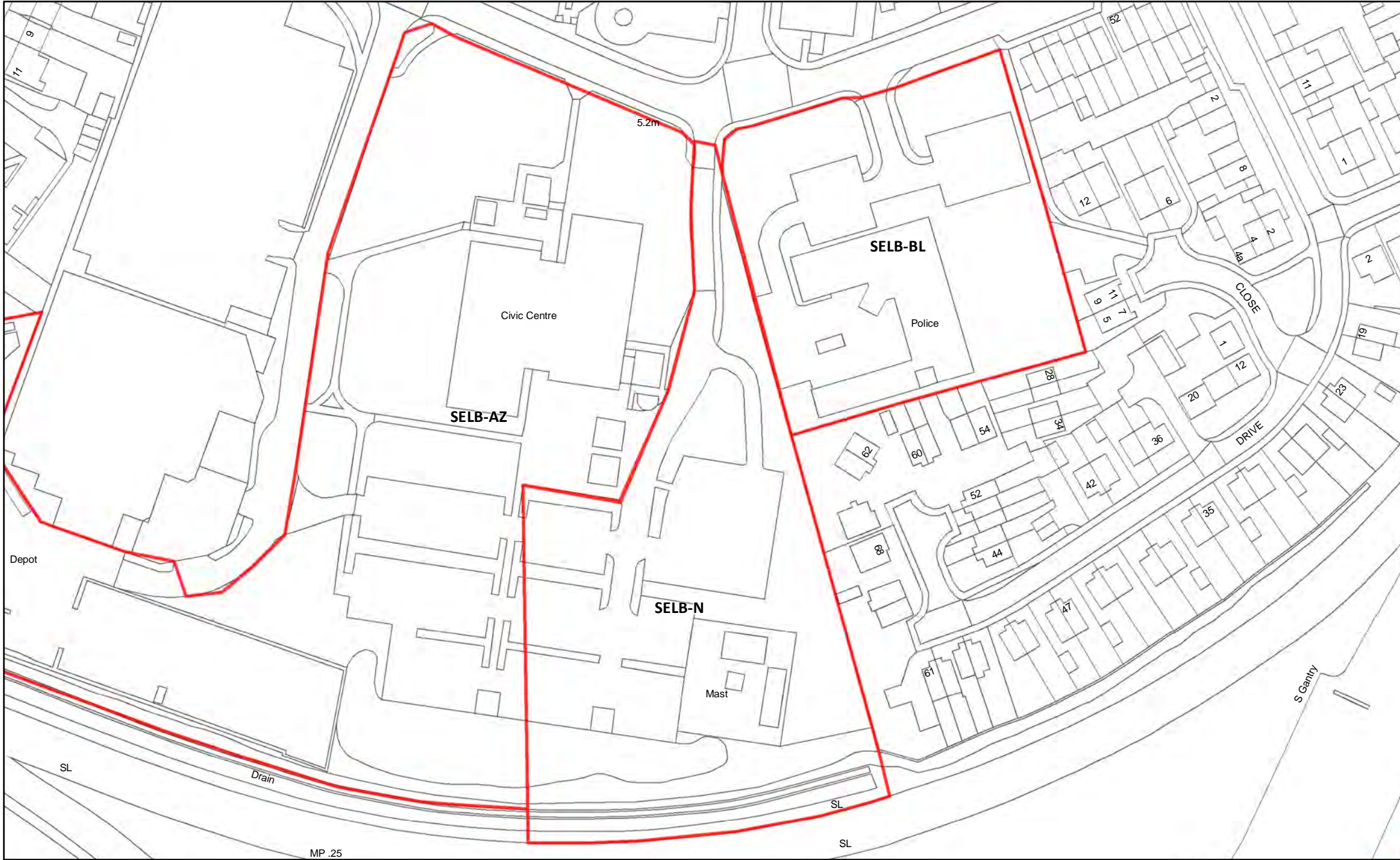


Reproduced from the Ordnance Survey mapping with the permission of the controller of Her Majesty's Stationary Office.
©Crown Copyright. Unauthorised reproduction infringes crown copyright and may lead to prosecution or civil proceedings. Selby District Council 100018656



NORTH



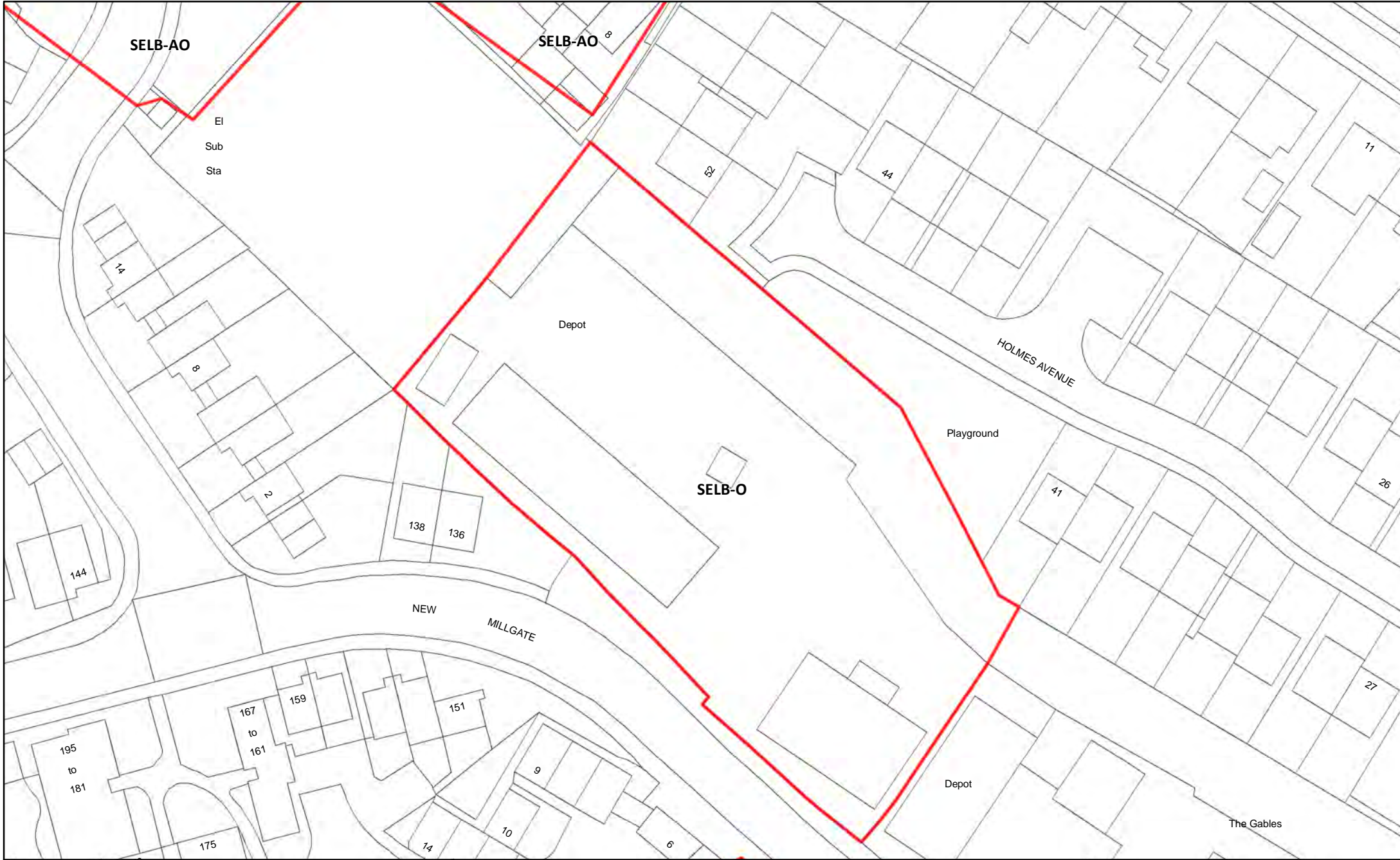


SELB-N Land south of Portholme Road, Selby



Reproduced from the Ordnance Survey mapping with the permission of the controller of Her Majesty's Stationary Office. ©Crown Copyright. Unauthorised reproduction infringes crown copyright and may lead to prosecution or civil proceedings. Selby District Council 100018656





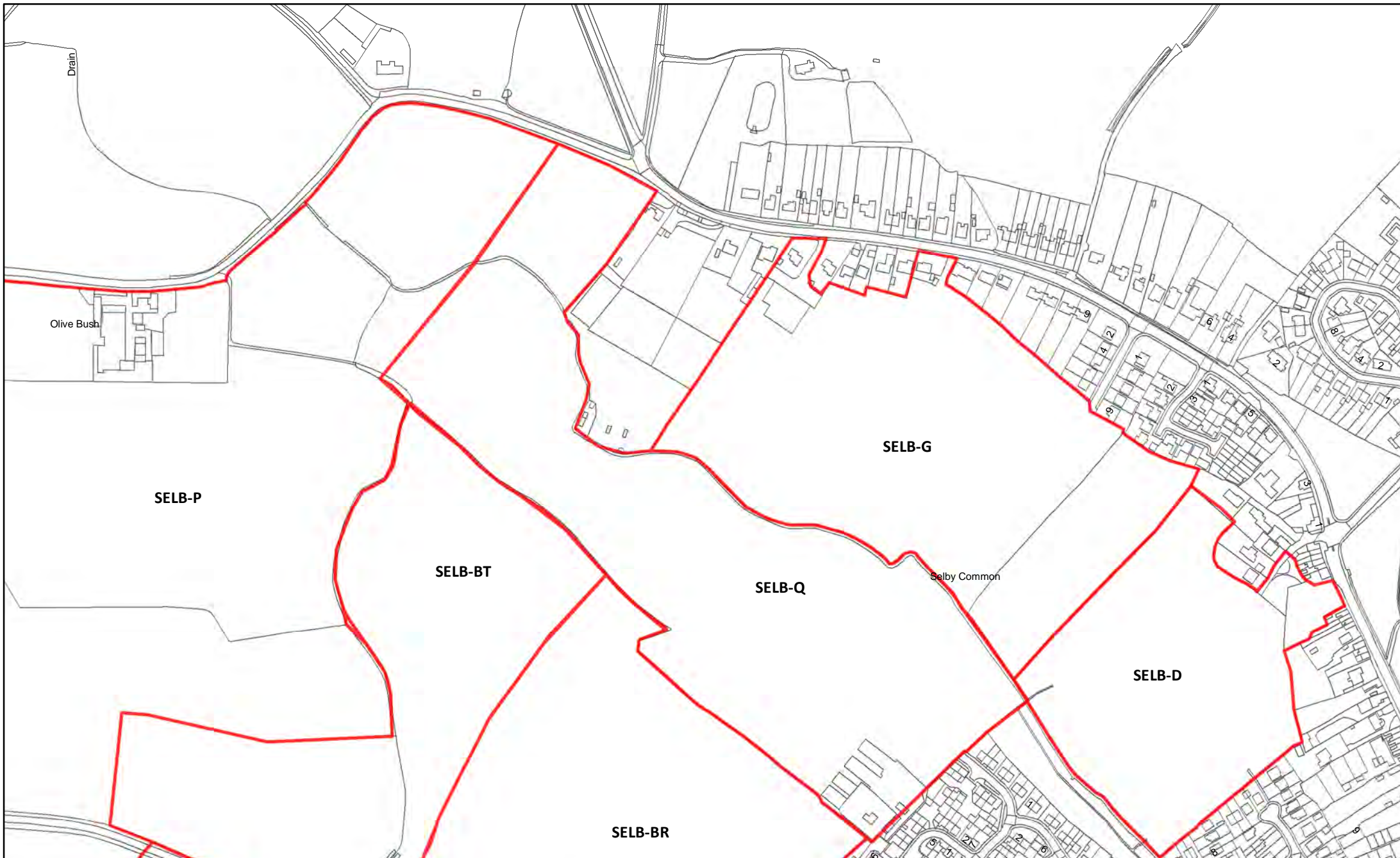
SELB-O Depot, New Millgate, Selby

47



Reproduced from the Ordnance Survey mapping with the permission of the controller of Her Majesty's Stationary Office.
©Crown Copyright. Unauthorised reproduction infringes crown copyright and may lead to prosecution or civil proceedings. Selby District Council 100018656





SELB-Q Land West of Bondgate, Selby



Reproduced from the Ordnance Survey mapping with the permission of the controller of Her Majesty's Stationary Office.
©Crown Copyright. Unauthorised reproduction infringes crown copyright and may lead to prosecution or civil proceedings. Selby District Council 100018656



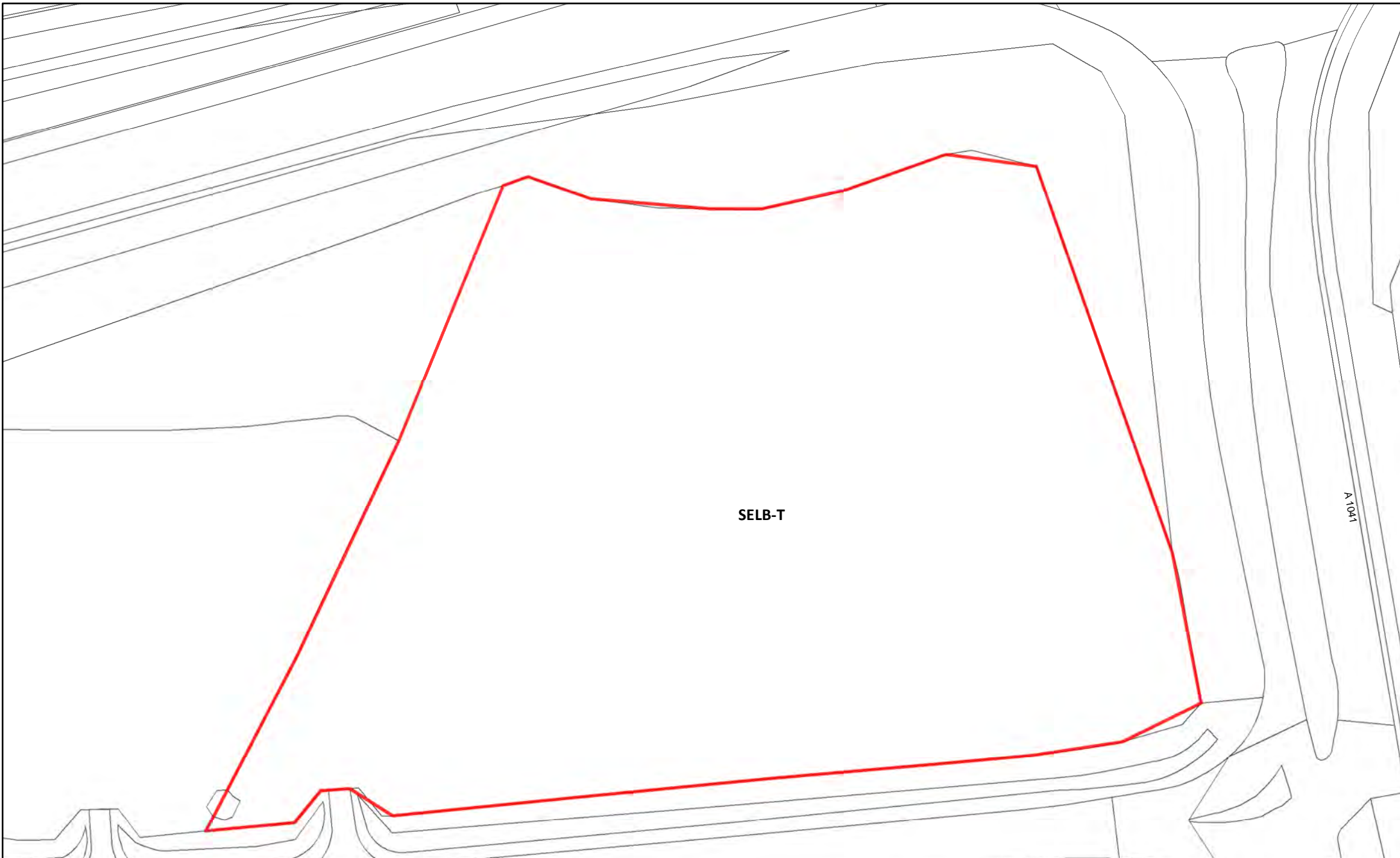


SELB-S Back Micklegate Car Park, Selby

PO
50



Reproduced from the Ordnance Survey mapping with the permission of the controller of Her Majesty's Stationary Office.
©Crown Copyright. Unauthorised reproduction infringes crown copyright and may lead to prosecution or civil proceedings. Selby District Council 100018656



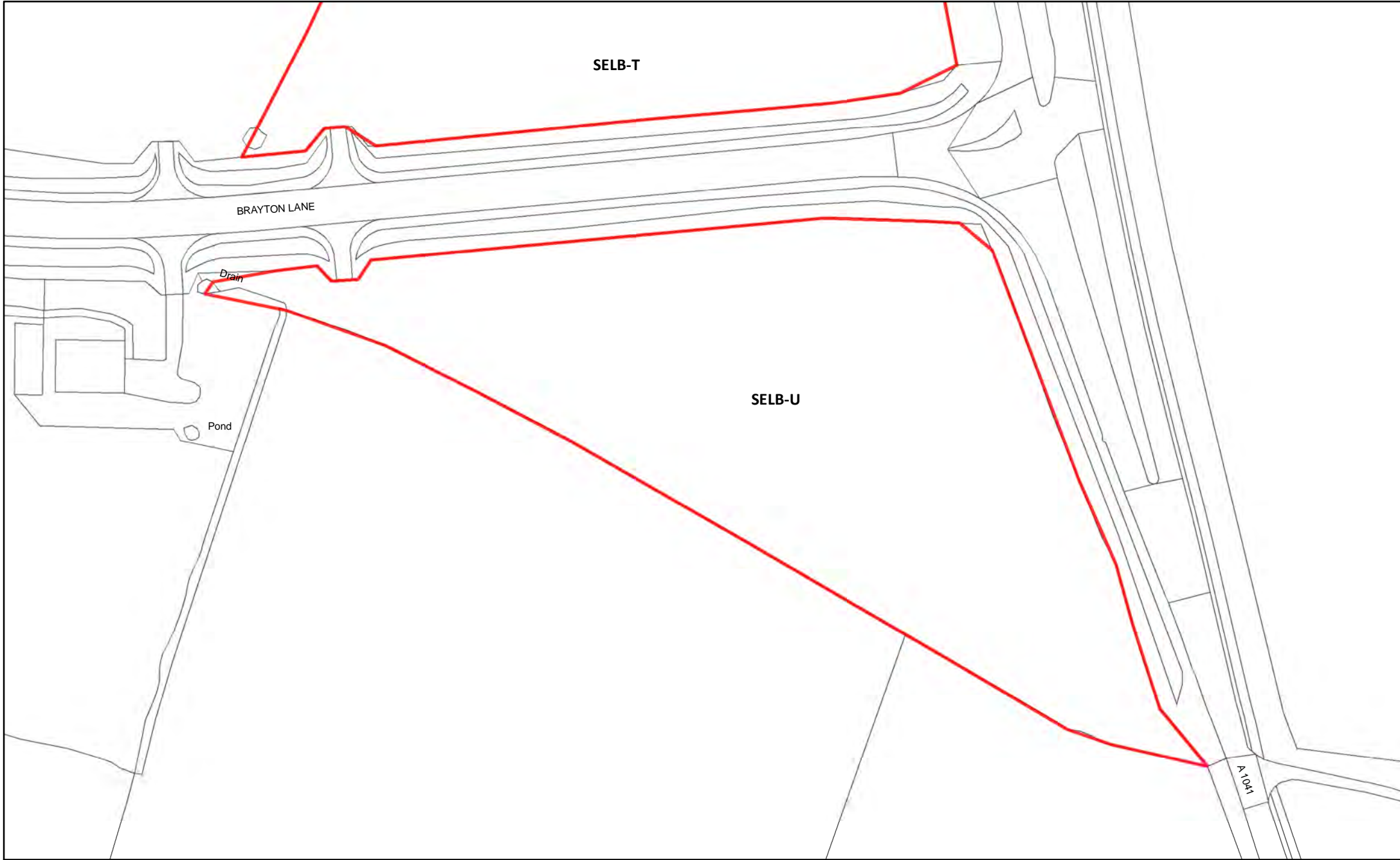
SELB-T Land north of Brayton Lane, south of bypass, Selby

51



Reproduced from the Ordnance Survey mapping with the permission of the controller of Her Majesty's Stationary Office.
©Crown Copyright. Unauthorised reproduction infringes crown copyright and may lead to prosecution or civil proceedings. Selby District Council 100018656





SELB-U Land south of Brayton Lane, Selby

52



Reproduced from the Ordnance Survey mapping with the permission of the controller of Her Majesty's Stationary Office.
©Crown Copyright. Unauthorised reproduction infringes crown copyright and may lead to prosecution or civil proceedings. Selby District Council 100018656

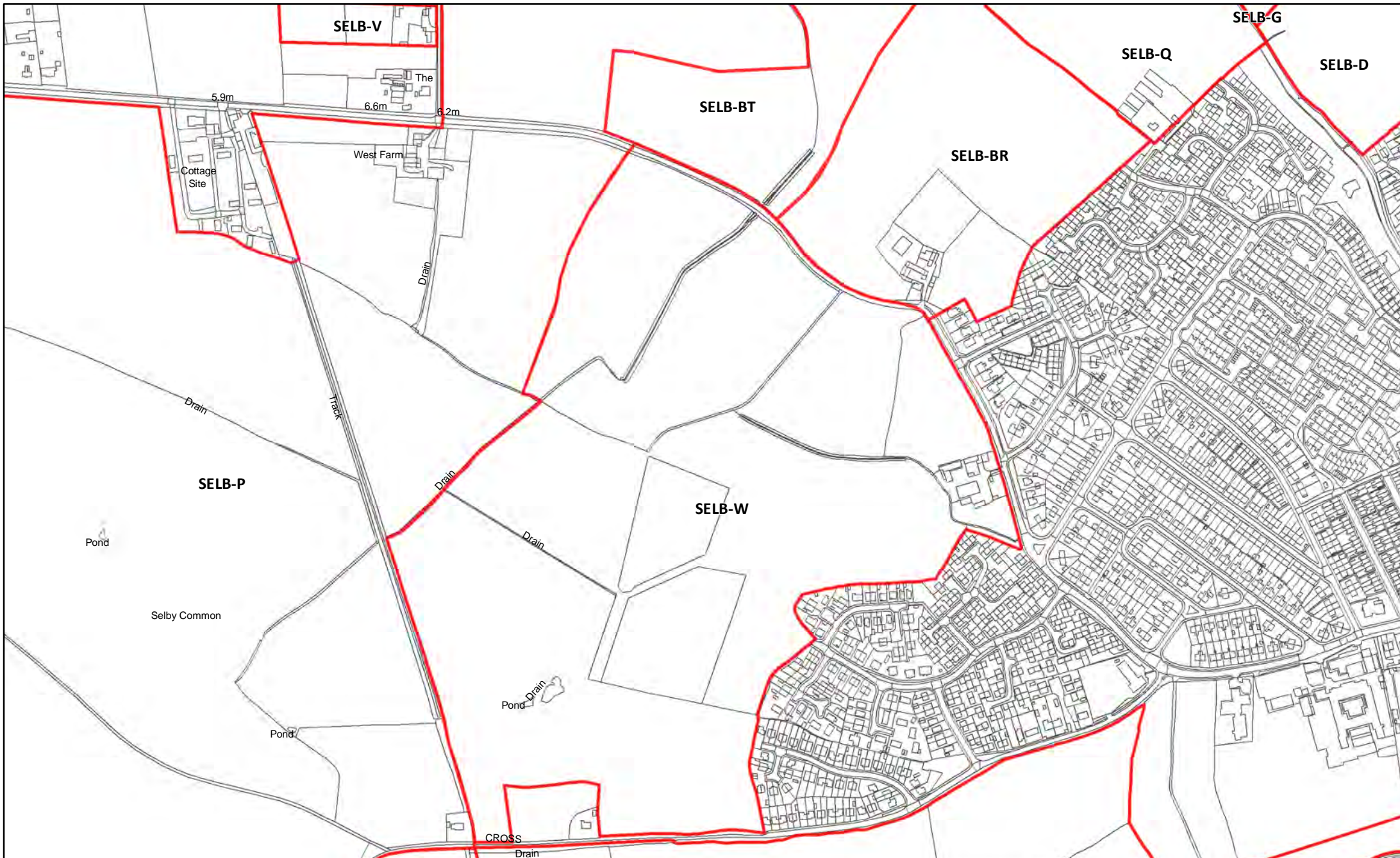





SELB-V Hawthorne House, Selby Common

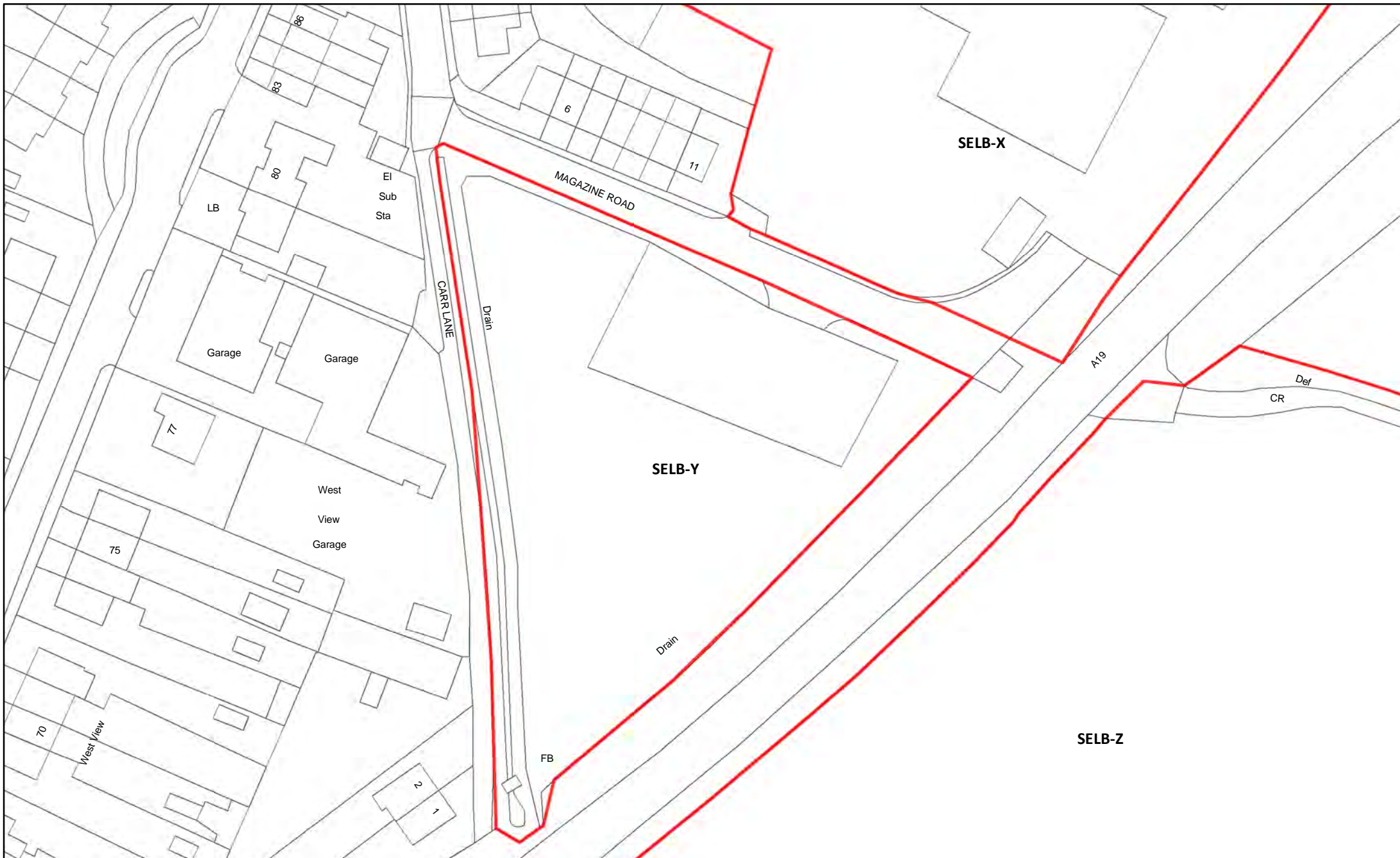
53





SELB-W Land between Flaxley Road and Cross Hills Lane, Selby





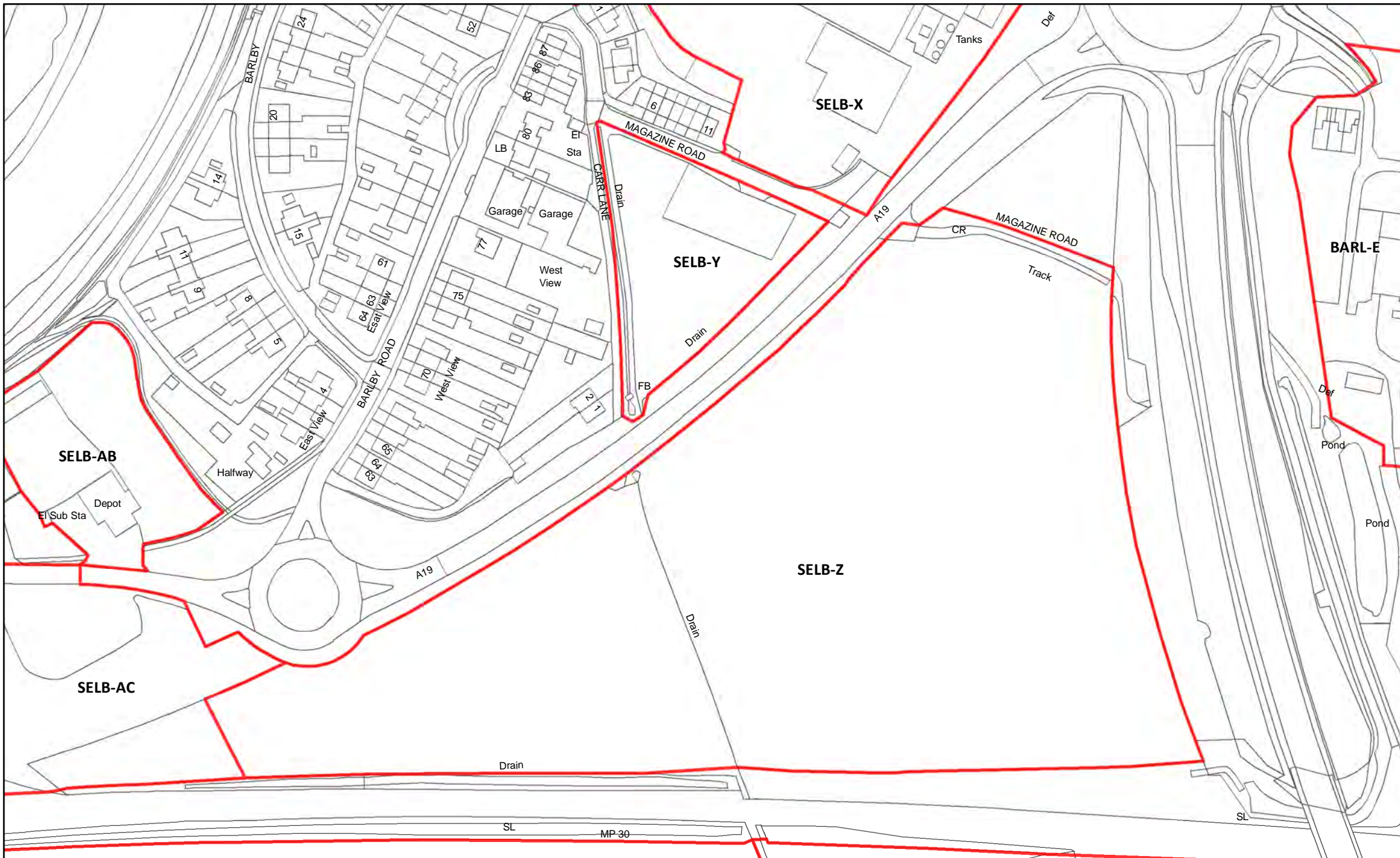
SELB-Y Land at Magazine Road, Barby

56



Reproduced from the Ordnance Survey mapping with the permission of the controller of Her Majesty's Stationary Office.
©Crown Copyright. Unauthorised reproduction infringes crown copyright and may lead to prosecution or civil proceedings. Selby District Council 100018656



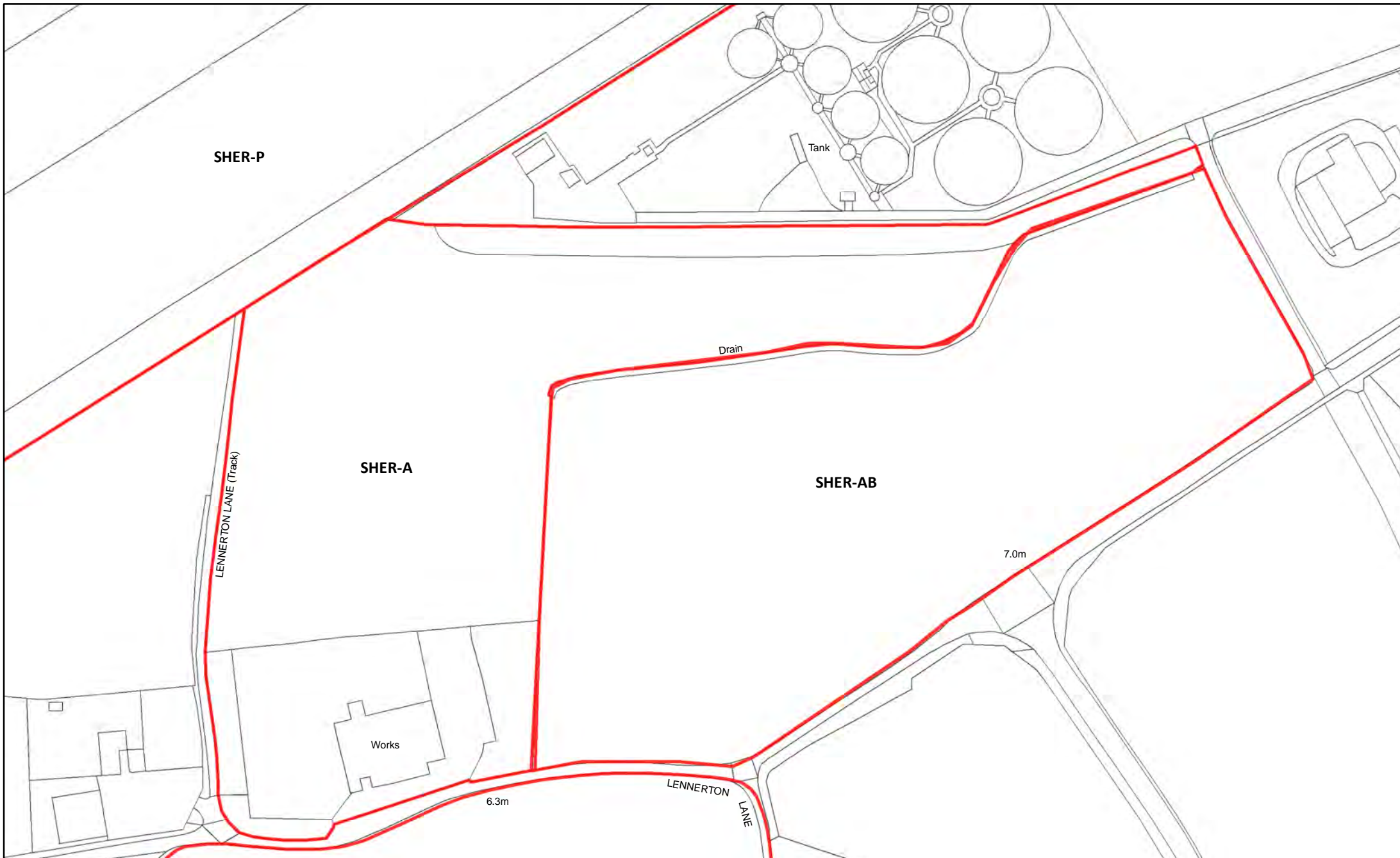


SELB-Z Land between A19 and A63 Bypass, Barlby



Reproduced from the Ordnance Survey mapping with the permission of the controller of Her Majesty's Stationary Office.
 ©Crown Copyright. Unauthorised reproduction infringes crown copyright and may lead to prosecution or civil proceedings. Selby District Council 100018656





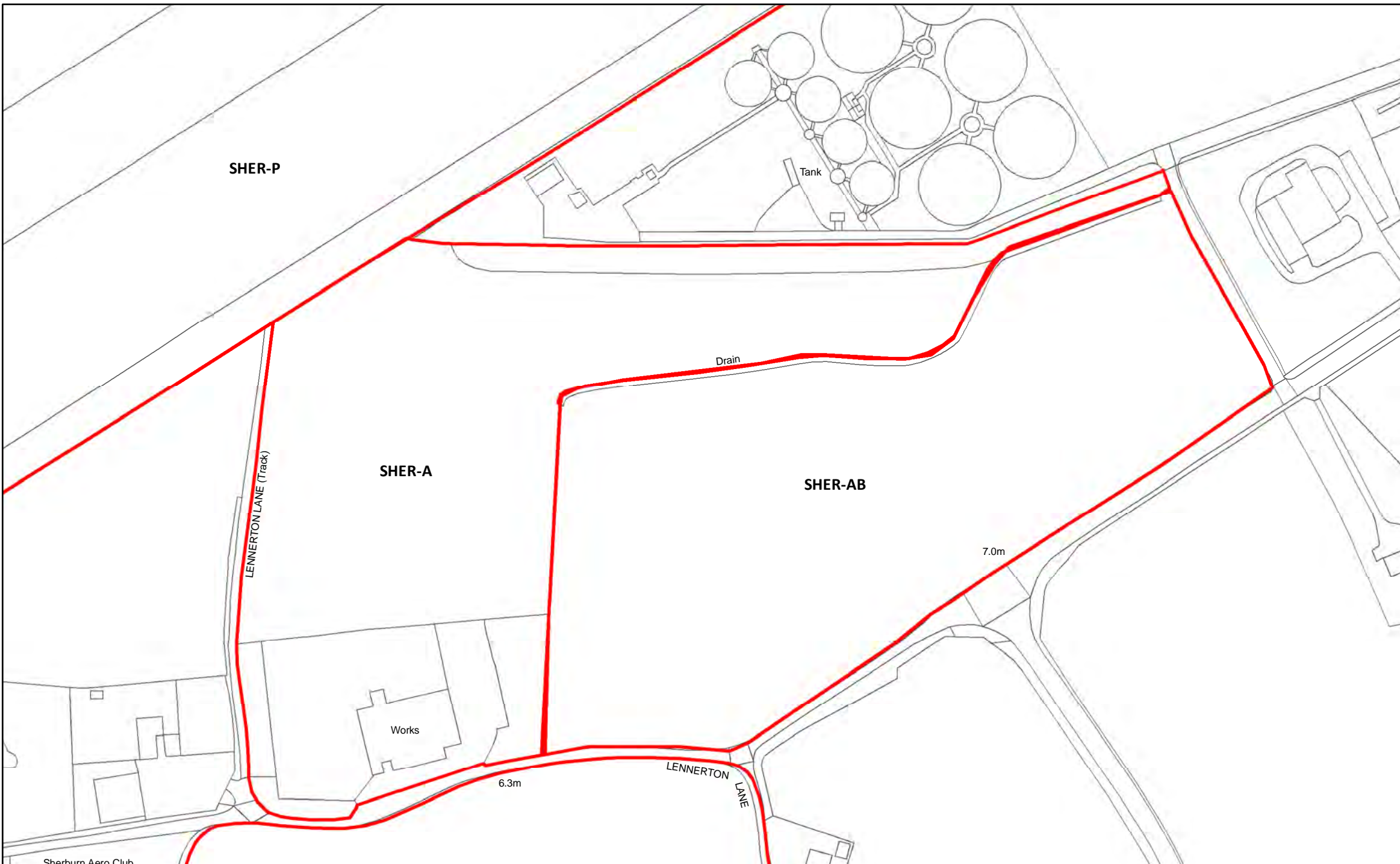
SHER-A Land at New Lennerton Lane, Sherburn In Elmet

58



Reproduced from the Ordnance Survey mapping with the permission of the controller of Her Majesty's Stationary Office.
©Crown Copyright. Unauthorised reproduction infringes crown copyright and may lead to prosecution or civil proceedings. Selby District Council 100018656





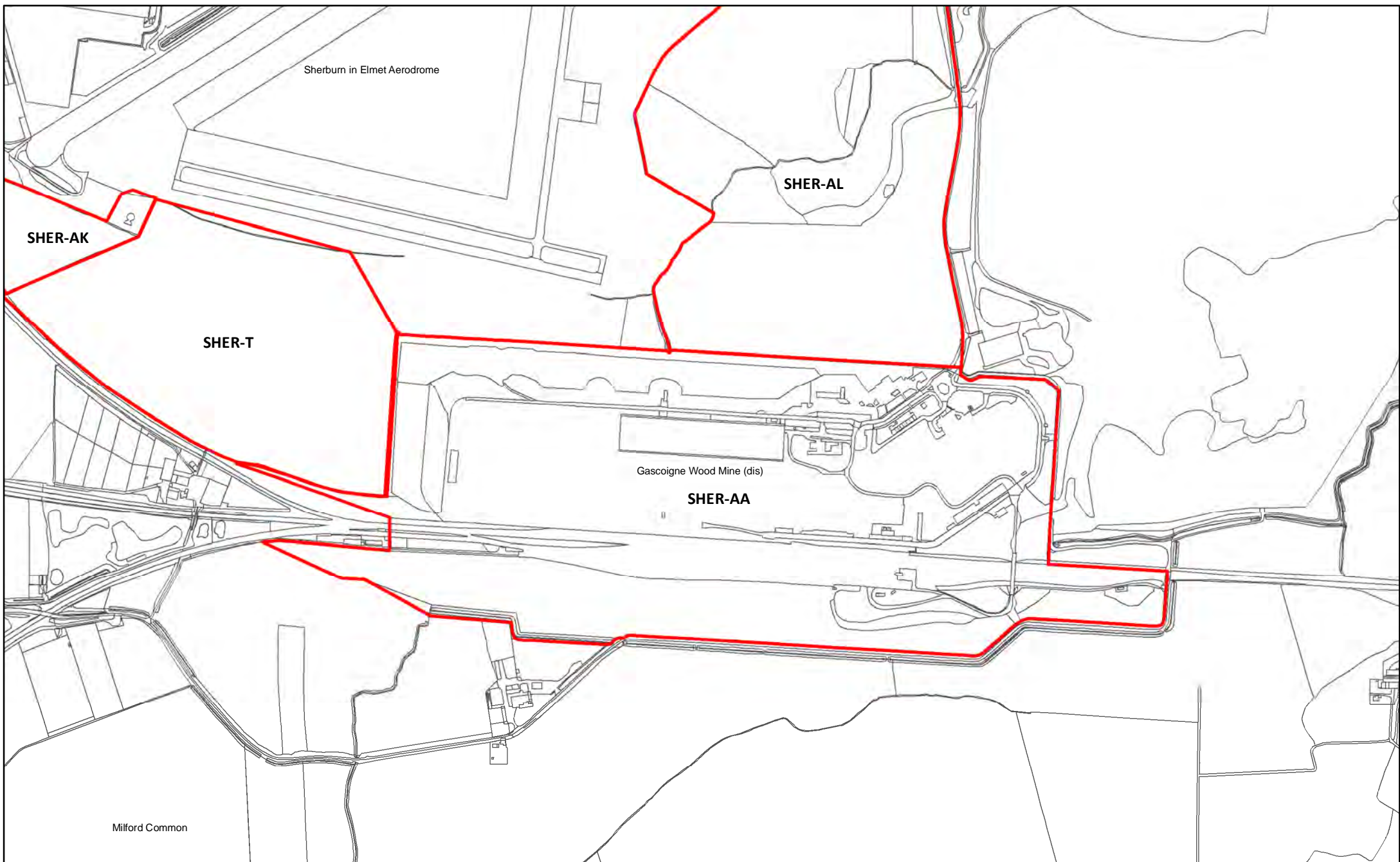
SHER-A Land at New Lennerton Lane, Sherburn In Elmet

58




Reproduced from the Ordnance Survey mapping with the permission of the controller of Her Majesty's Stationary Office.
 ©Crown Copyright. Unauthorised reproduction infringes crown copyright and may lead to prosecution or civil proceedings. Selby District Council 100018656



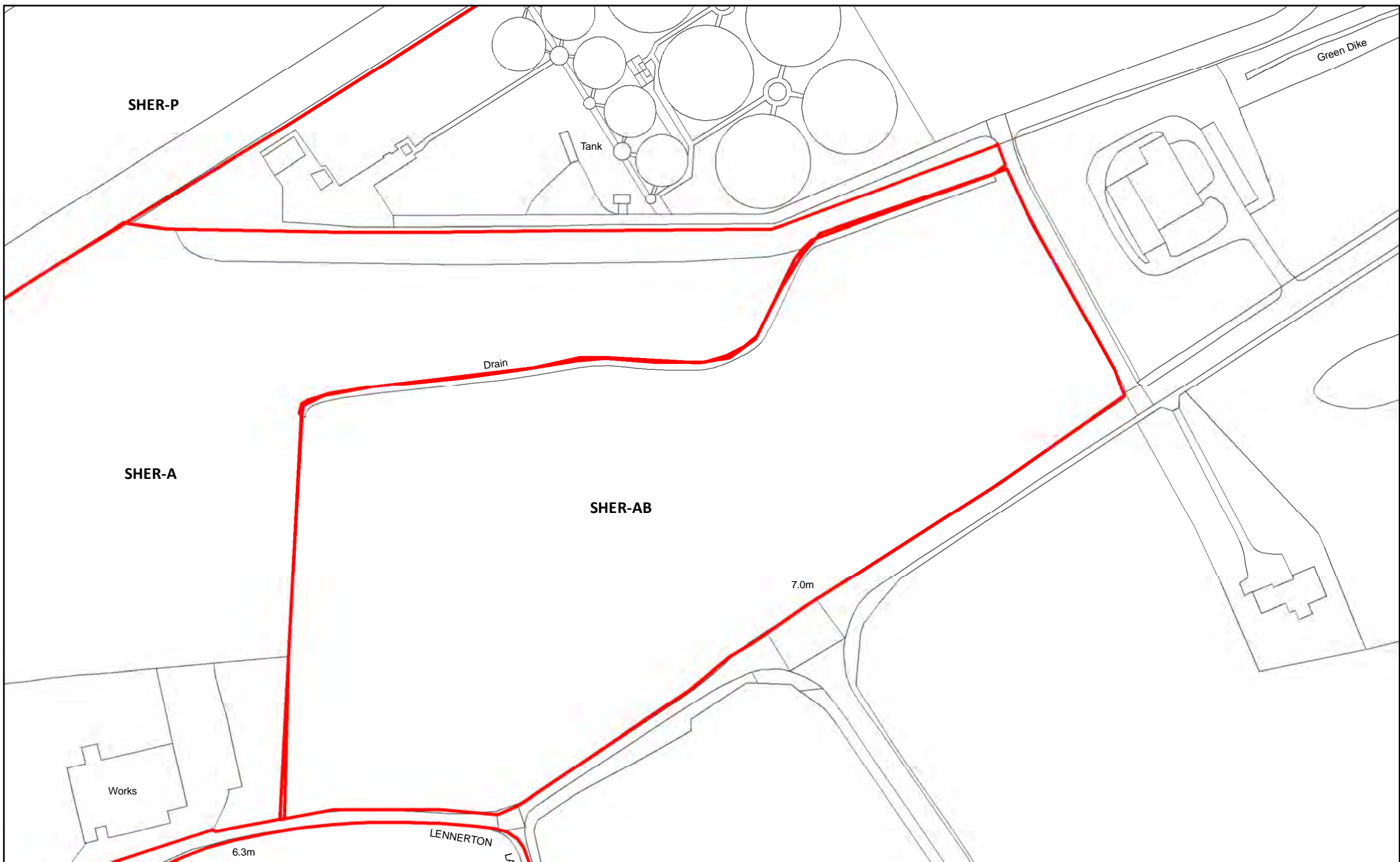


SHER-AA Gascoigne Wood Interchange (former Gascoigne Wood mine site), Sherburn In Elmet



Reproduced from the Ordnance Survey mapping with the permission of the controller of Her Majesty's Stationary Office.
©Crown Copyright. Unauthorised reproduction infringes crown copyright and may lead to prosecution or civil proceedings. Selby District Council 100018656





SHER-AB Land North of Lennerton Farm, Lennerton Lane, Sherburn In Elmet

60




Reproduced from the Ordnance Survey mapping with the permission of the controller of Her Majesty's Stationary Office.
©Crown Copyright. Unauthorised reproduction infringes crown copyright and may lead to prosecution or civil proceedings. Selby District Council 100018656





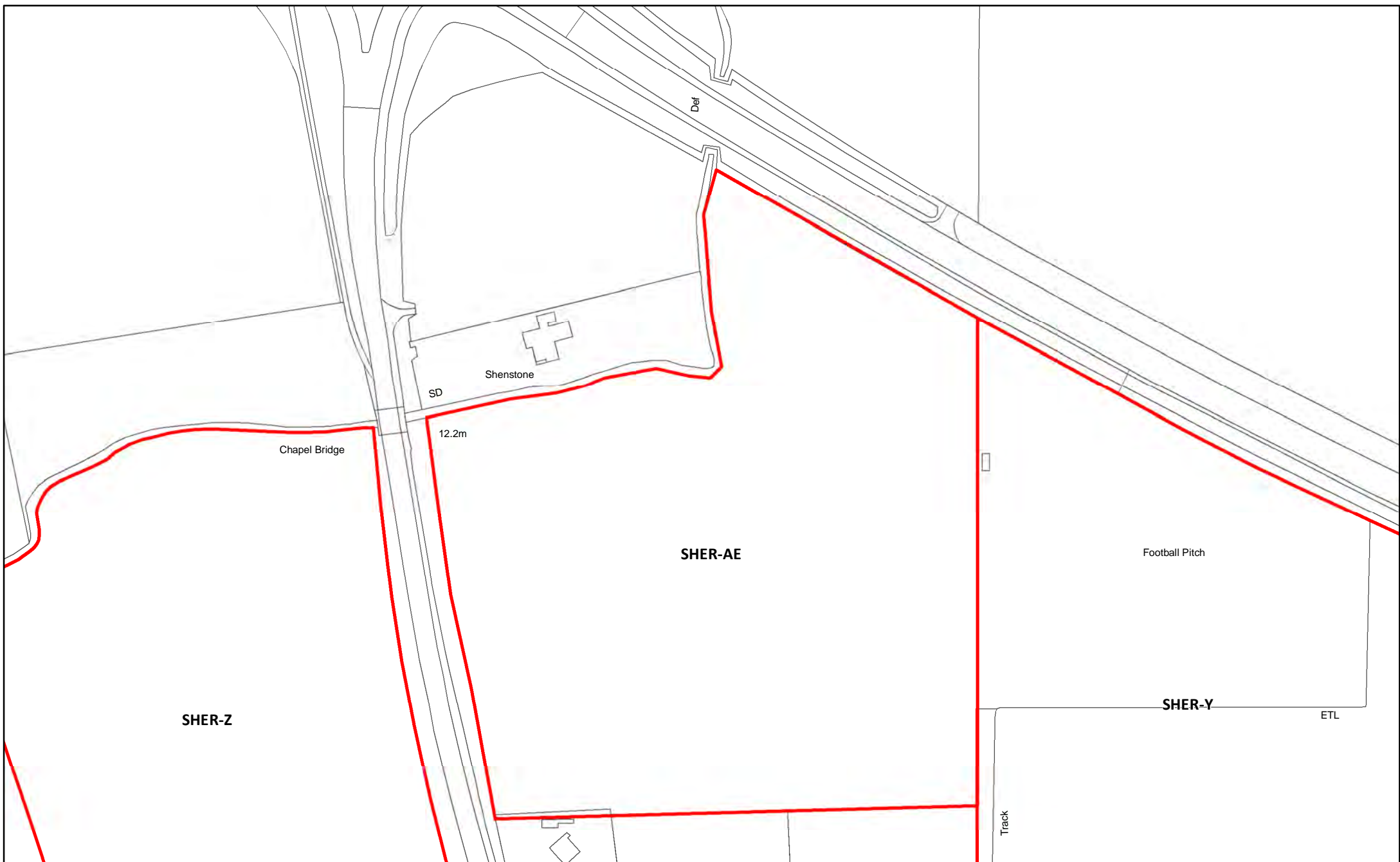
SHER-AD Church View Car Park, Sherburn In Elmet

61



Reproduced from the Ordnance Survey mapping with the permission of the controller of Her Majesty's Stationary Office.
©Crown Copyright. Unauthorised reproduction infringes crown copyright and may lead to prosecution or civil proceedings. Selby District Council 100018656





SHER-AE Chapel Hill

62



Reproduced from the Ordnance Survey mapping with the permission of the controller of Her Majesty's Stationary Office.
©Crown Copyright. Unauthorised reproduction infringes crown copyright and may lead to prosecution or civil proceedings. Selby District Council 100018656





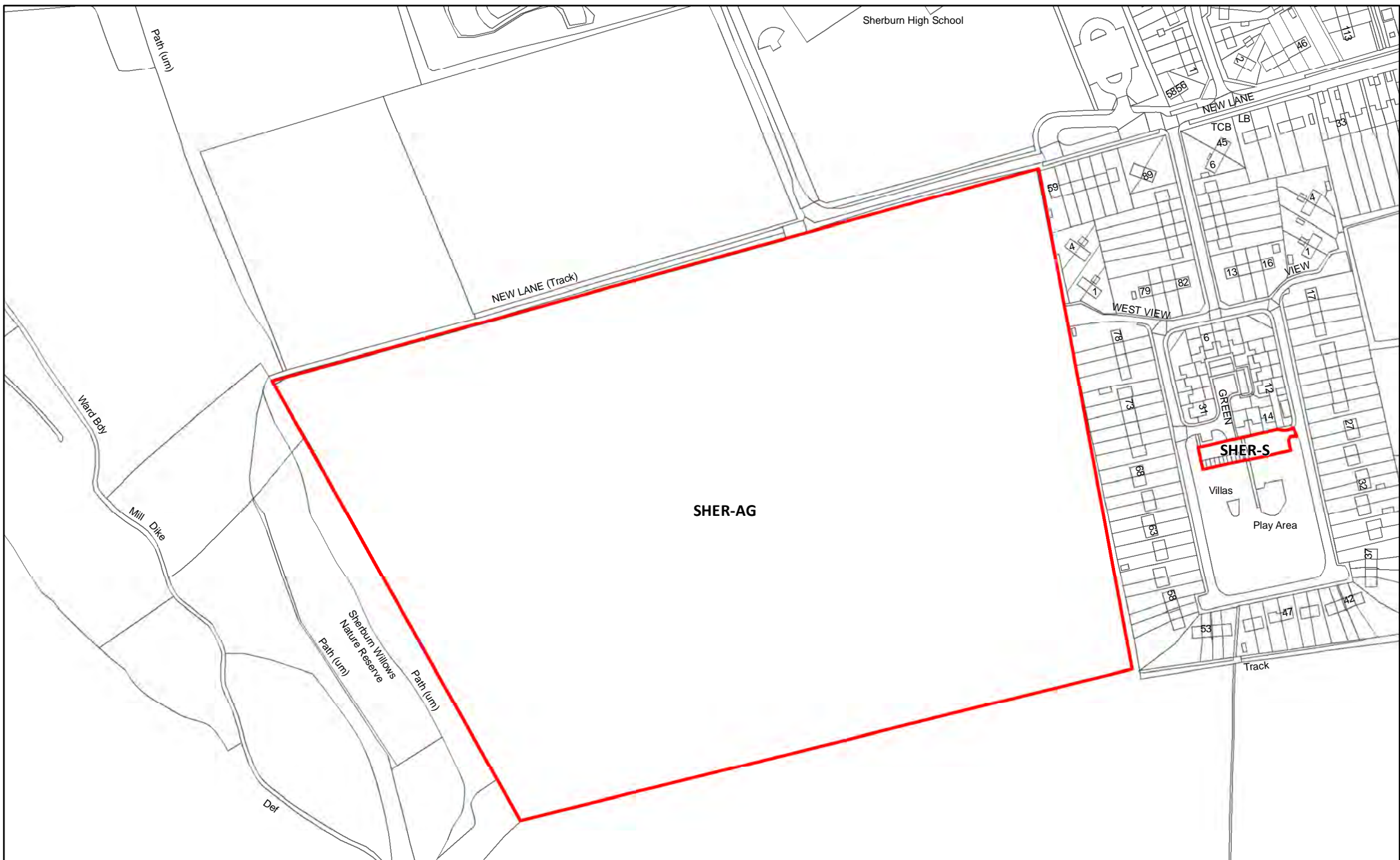
SHER-AF White Cottage Nurseries

63



Reproduced from the Ordnance Survey mapping with the permission of the controller of Her Majesty's Stationary Office.
©Crown Copyright. Unauthorised reproduction infringes crown copyright and may lead to prosecution or civil proceedings. Selby District Council 100018656





SHER-AG Land south of Sherburn High School

64



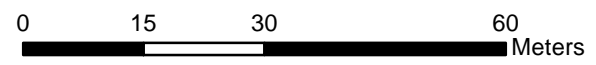
Reproduced from the Ordnance Survey mapping with the permission of the controller of Her Majesty's Stationary Office.
 ©Crown Copyright. Unauthorised reproduction infringes crown copyright and may lead to prosecution or civil proceedings. Selby District Council 100018656





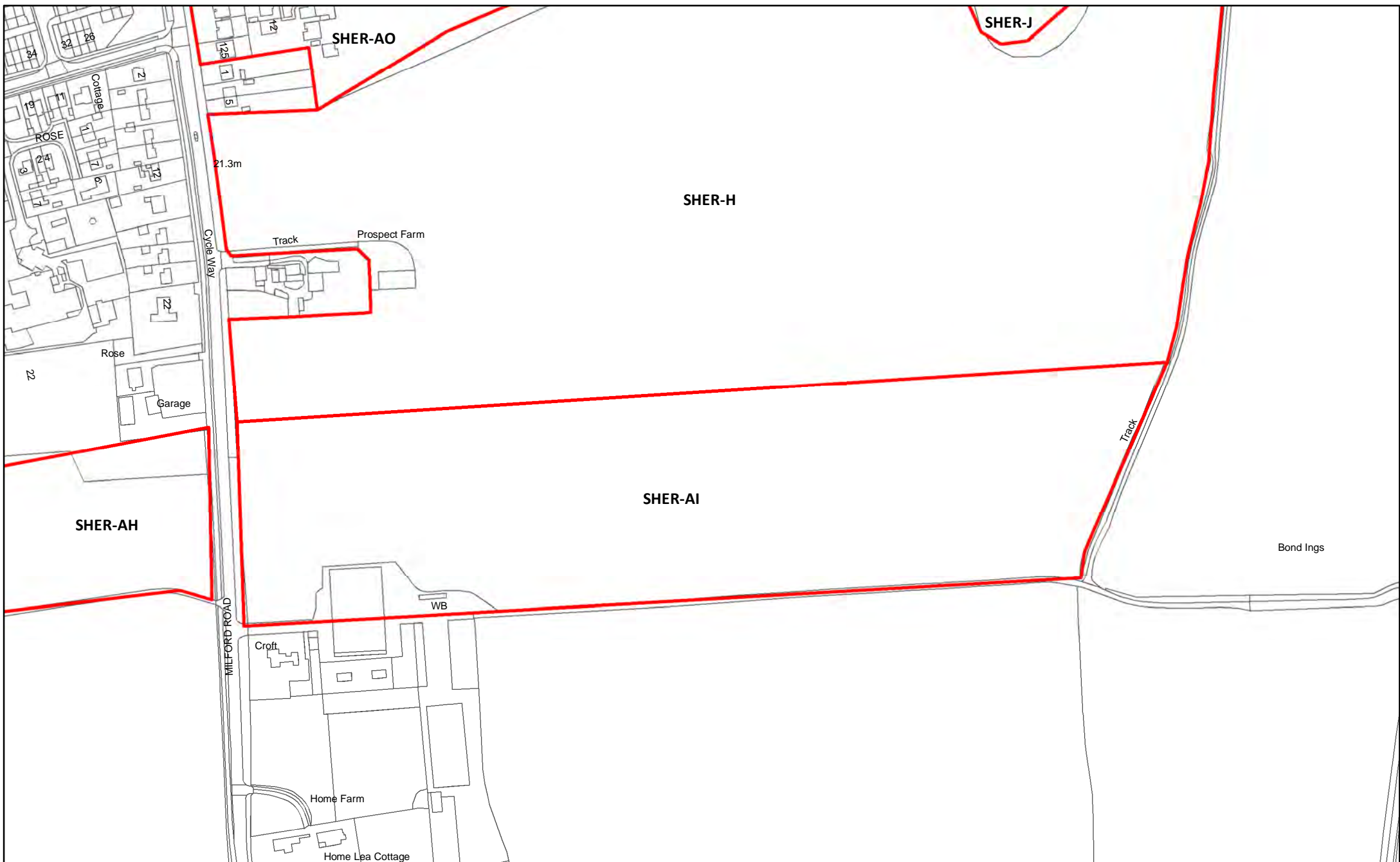
SHER-AH Land south of Athelstan Primary School

65




Reproduced from the Ordnance Survey mapping with the permission of the controller of Her Majesty's Stationary Office.
©Crown Copyright. Unauthorised reproduction infringes crown copyright and may lead to prosecution or civil proceedings. Selby District Council 100018656





SHER-AI Land east of Milford Road

66



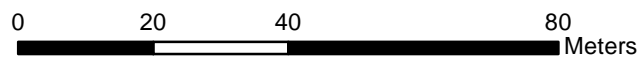
Reproduced from the Ordnance Survey mapping with the permission of the controller of Her Majesty's Stationary Office. ©Crown Copyright. Unauthorised reproduction infringes crown copyright and may lead to prosecution or civil proceedings. Selby District Council 100018656





SHER-AJ Enterprise Park, Sherburn In Elmet

67




Reproduced from the Ordnance Survey mapping with the permission of the controller of Her Majesty's Stationary Office.
©Crown Copyright. Unauthorised reproduction infringes crown copyright and may lead to prosecution or civil proceedings. Selby District Council 100018656





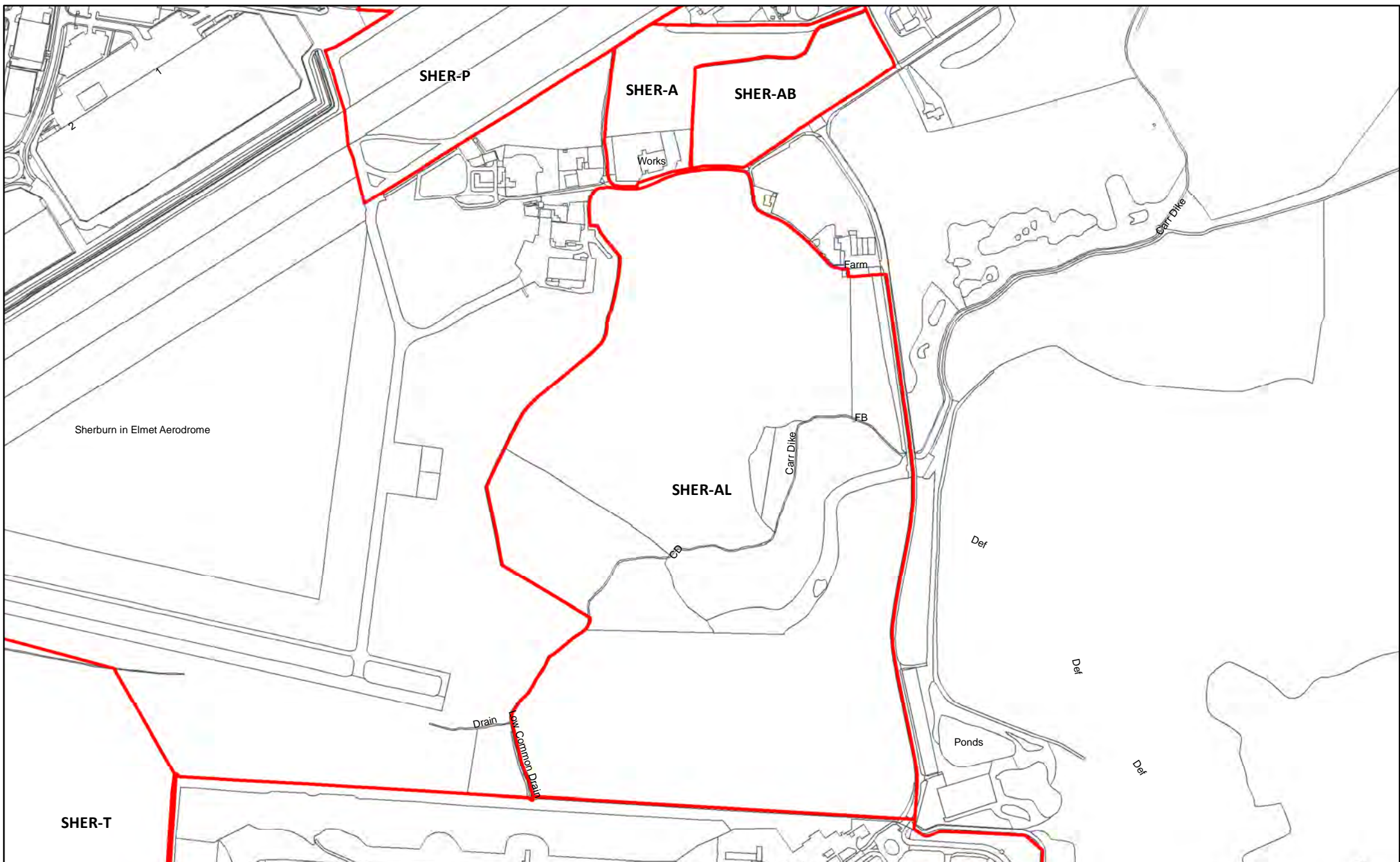
SHER-AK Land southwest of Sherburn Airfield

68

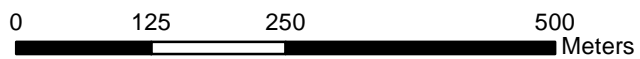


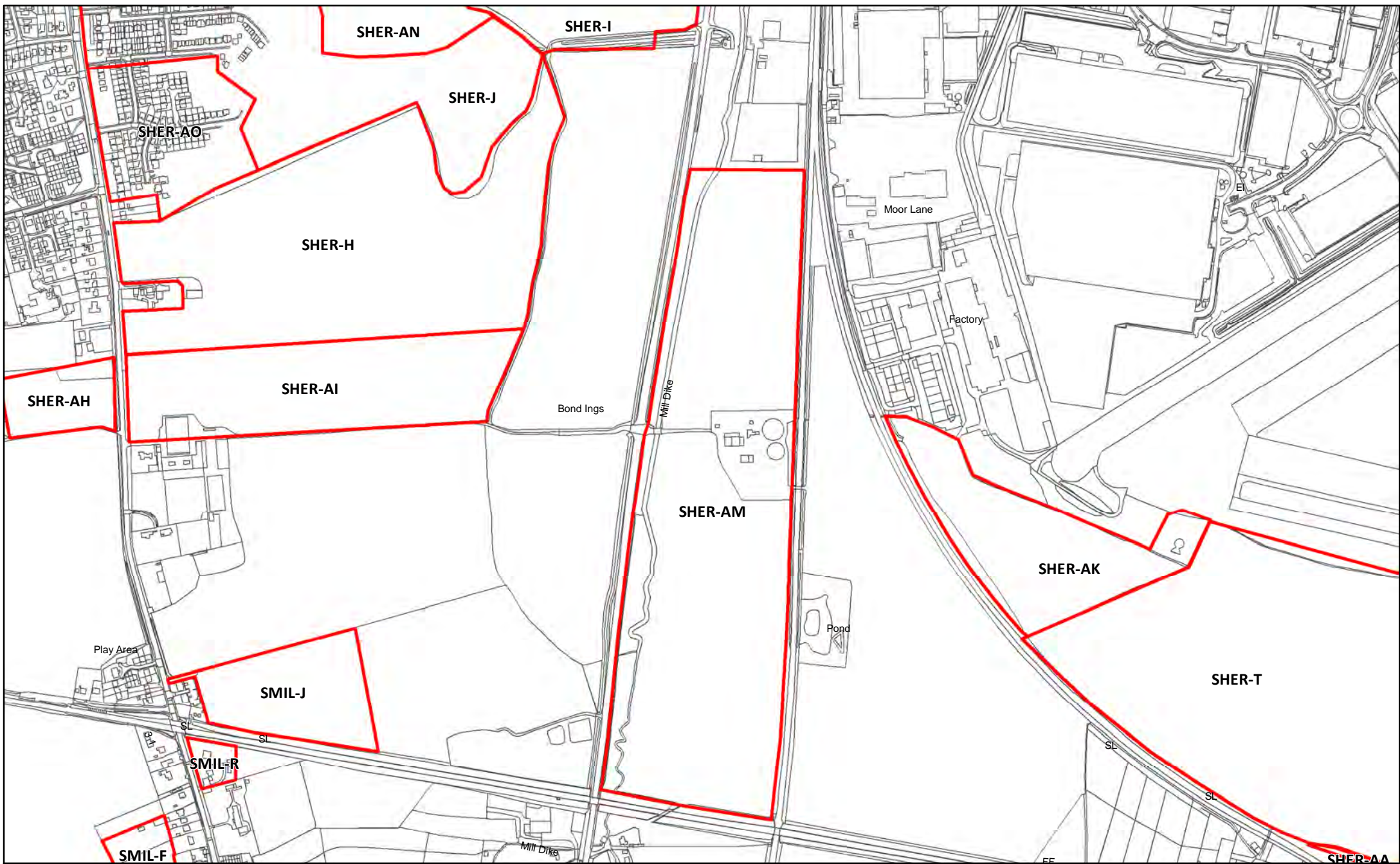
Reproduced from the Ordnance Survey mapping with the permission of the controller of Her Majesty's Stationary Office.
©Crown Copyright. Unauthorised reproduction infringes crown copyright and may lead to prosecution or civil proceedings. Selby District Council 100018656



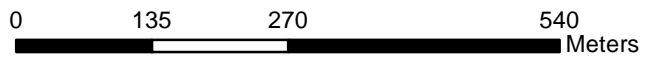


SHER-AL Land west of Hagg Lane, Sherburn In Elmet



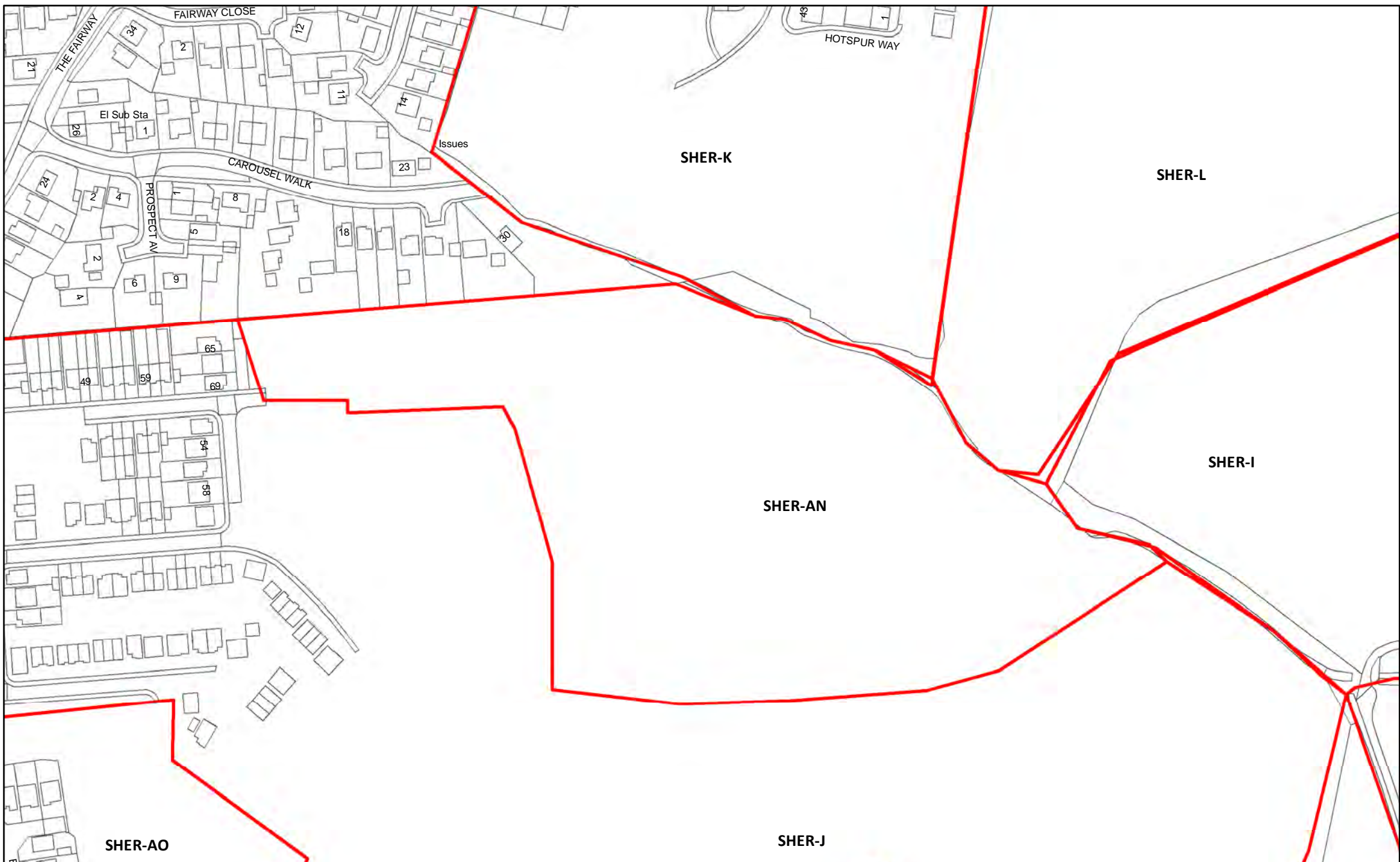


SHER-AM Land east of A162, Sherburn In Elmet



Reproduced from the Ordnance Survey mapping with the permission of the controller of Her Majesty's Stationary Office. ©Crown Copyright. Unauthorised reproduction infringes crown copyright and may lead to prosecution or civil proceedings. Selby District Council 100018656





SHER-AN Land south east of Carousel Walk, Sherburn In Elmet

71

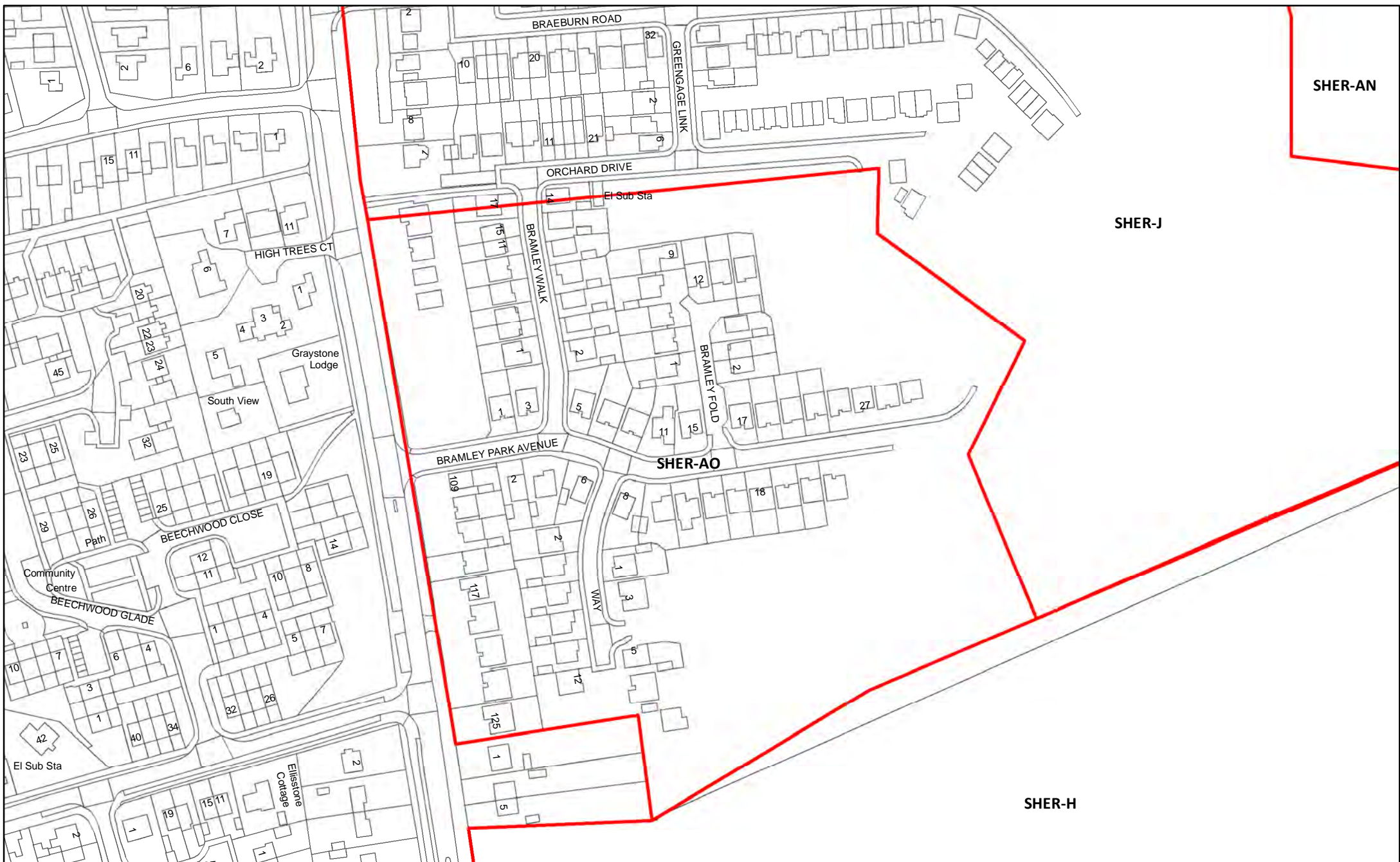


Reproduced from the Ordnance Survey mapping with the permission of the controller of Her Majesty's Stationary Office.
©Crown Copyright. Unauthorised reproduction infringes crown copyright and may lead to prosecution or civil proceedings. Selby District Council 100018656




NORTH





SHER-AO Land east of low Street, Sherburn In Elmet




Reproduced from the Ordnance Survey mapping with the permission of the controller of Her Majesty's Stationary Office.
 ©Crown Copyright. Unauthorised reproduction infringes crown copyright and may lead to prosecution or civil proceedings. Selby District Council 100018656





SHER-AQ 37 Low Street Sherburn In Elmet

74




Reproduced from the Ordnance Survey mapping with the permission of the controller of Her Majesty's Stationary Office.
©Crown Copyright. Unauthorised reproduction infringes crown copyright and may lead to prosecution or civil proceedings. Selby District Council 100018656





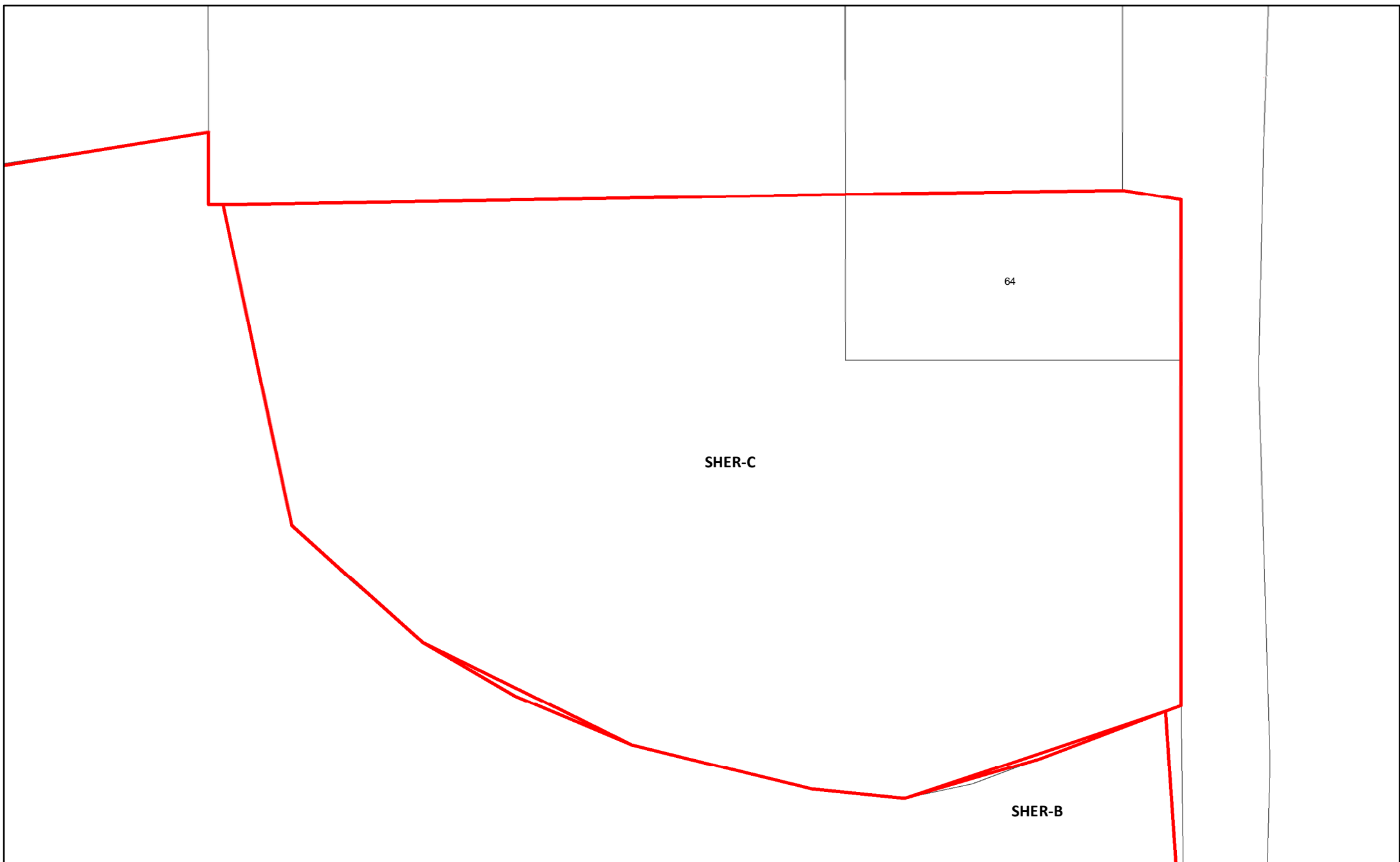
SHER-B 66 Low Street, Sherburn In Elmet

75




Reproduced from the Ordnance Survey mapping with the permission of the controller of Her Majesty's Stationary Office.
©Crown Copyright. Unauthorised reproduction infringes crown copyright and may lead to prosecution or civil proceedings. Selby District Council 100018656





SHER-C 64 Low Street, Sherburn In Elmet

76



Reproduced from the Ordnance Survey mapping with the permission of the controller of Her Majesty's Stationary Office. ©Crown Copyright. Unauthorised reproduction infringes crown copyright and may lead to prosecution or civil proceedings. Selby District Council 100018656





SHER-D 58A Low Street, Sherburn In Elmet

77

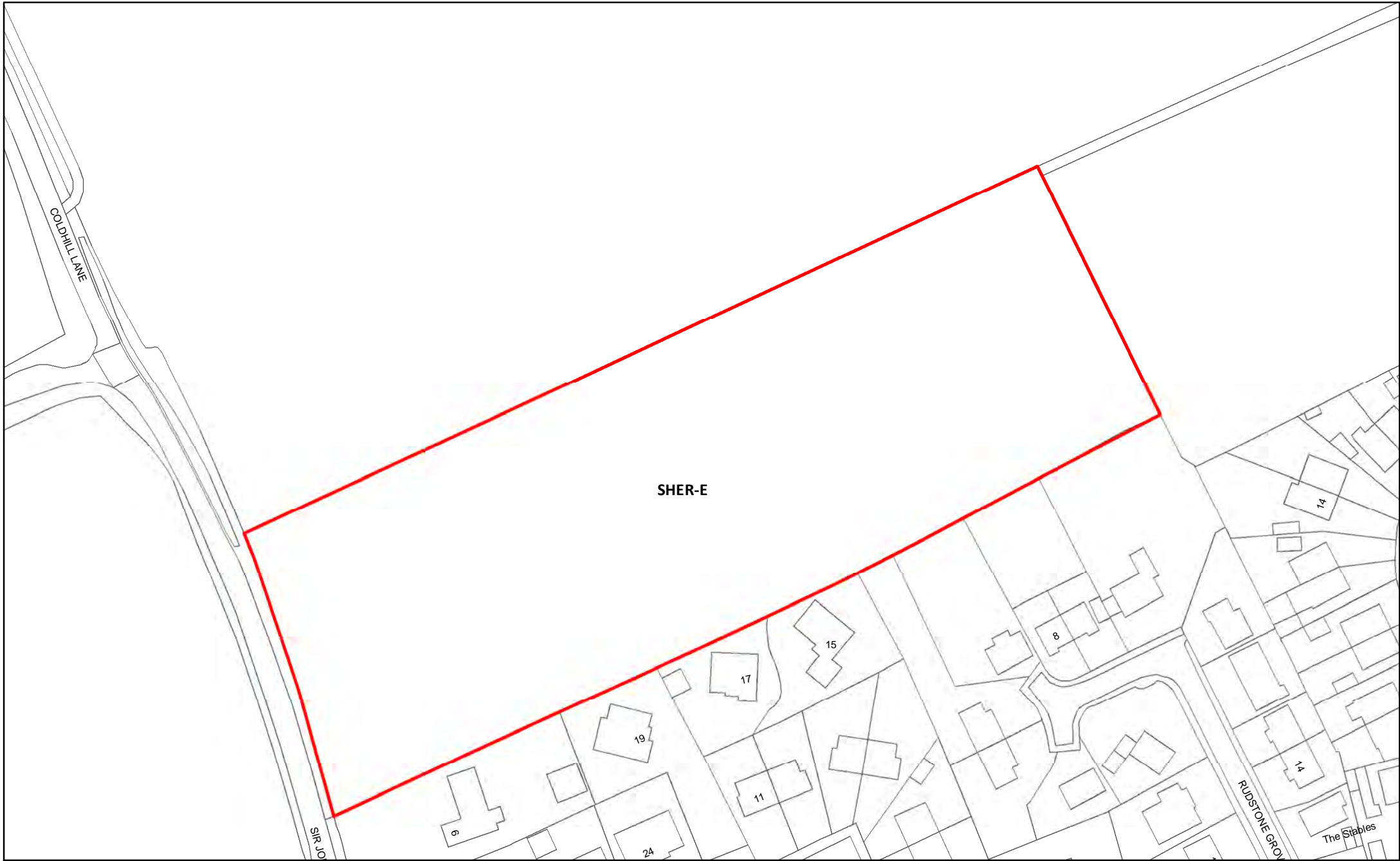


Reproduced from the Ordnance Survey mapping with the permission of the controller of Her Majesty's Stationary Office.
©Crown Copyright. Unauthorised reproduction infringes crown copyright and may lead to prosecution or civil proceedings. Selby District Council 100018656



NORTH





SHER-E Land East of Sir Johns Lane, Sherburn In Elmet

78



Reproduced from the Ordnance Survey mapping with the permission of the controller of Her Majesty's Stationary Office.
©Crown Copyright. Unauthorised reproduction infringes crown copyright and may lead to prosecution or civil proceedings. Selby District Council 100018656



NORTH





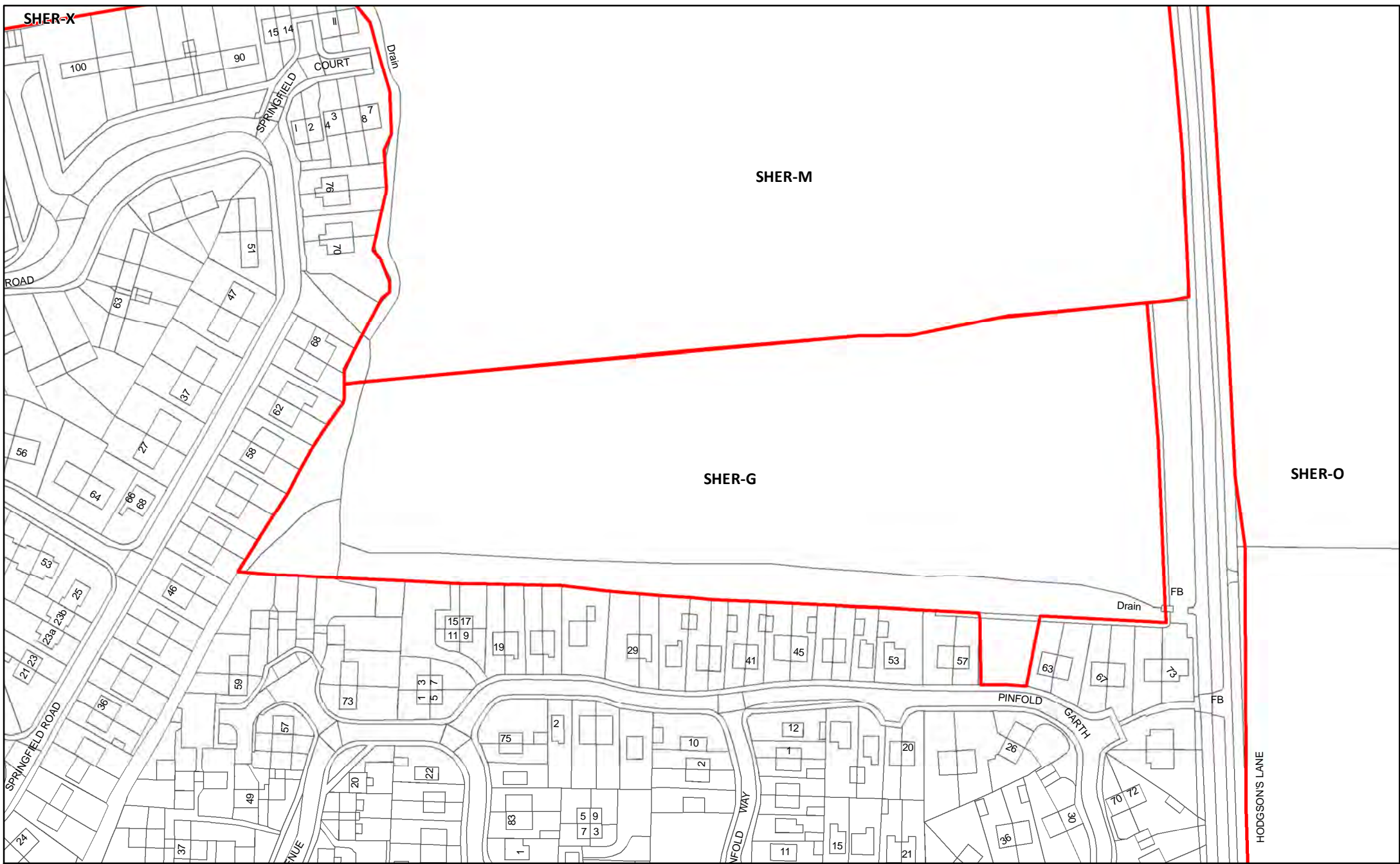
SHER-F Land West of Tadcaster Road/Finkle Hill, Sherburn In Elmet

79

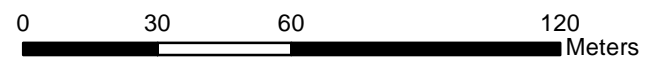


Reproduced from the Ordnance Survey mapping with the permission of the controller of Her Majesty's Stationary Office. ©Crown Copyright. Unauthorised reproduction infringes crown copyright and may lead to prosecution or civil proceedings. Selby District Council 100018656



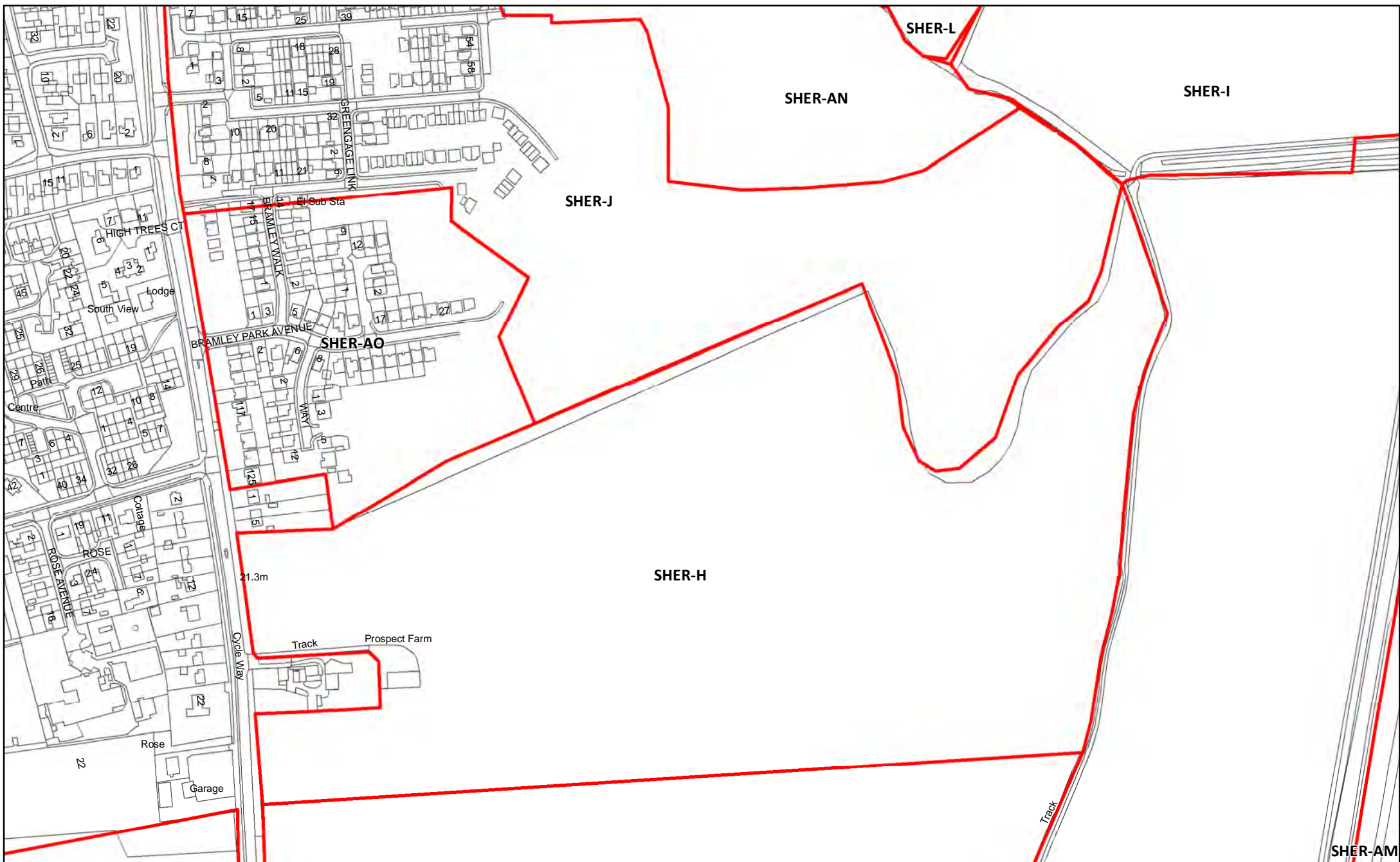


SHER-G Land North of Pinfold Garth, Sherburn In Elmet

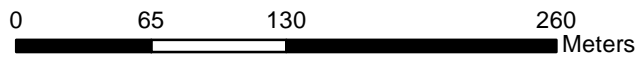


Reproduced from the Ordnance Survey mapping with the permission of the controller of Her Majesty's Stationary Office.
 ©Crown Copyright. Unauthorised reproduction infringes crown copyright and may lead to prosecution or civil proceedings. Selby District Council 100018656



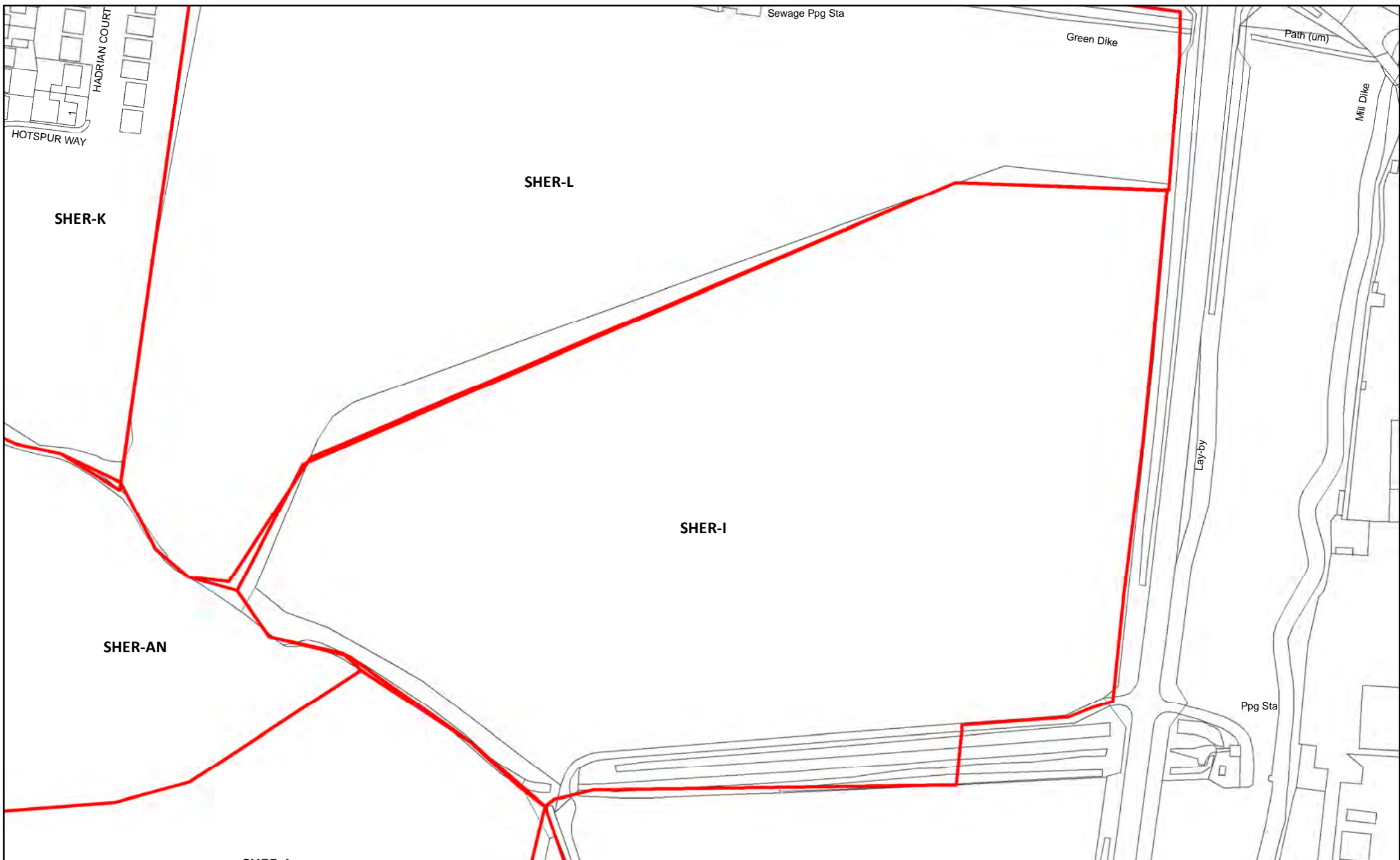


SHER-H Land adjacent to Prospect Farm, Low Street, Sherburn In Elmet



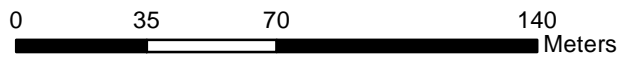
Reproduced from the Ordnance Survey mapping with the permission of the controller of Her Majesty's Stationary Office.
 ©Crown Copyright. Unauthorised reproduction infringes crown copyright and may lead to prosecution or civil proceedings. Selby District Council 100018656





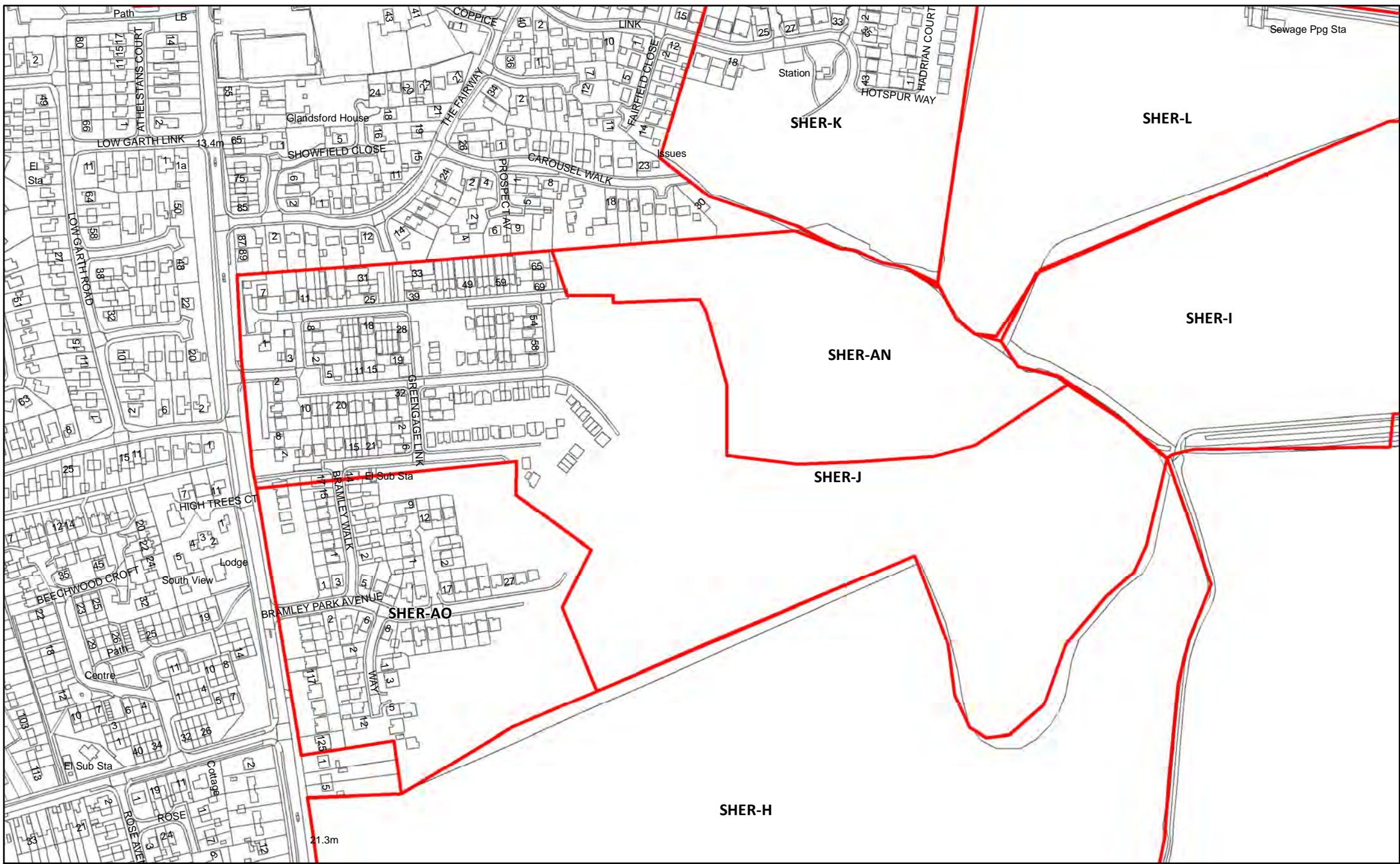
SHER-I Land West of A162, Sherburn In Elmet

82




Reproduced from the Ordnance Survey mapping with the permission of the controller of Her Majesty's Stationary Office. ©Crown Copyright. Unauthorised reproduction infringes crown copyright and may lead to prosecution or civil proceedings. Selby District Council 100018656





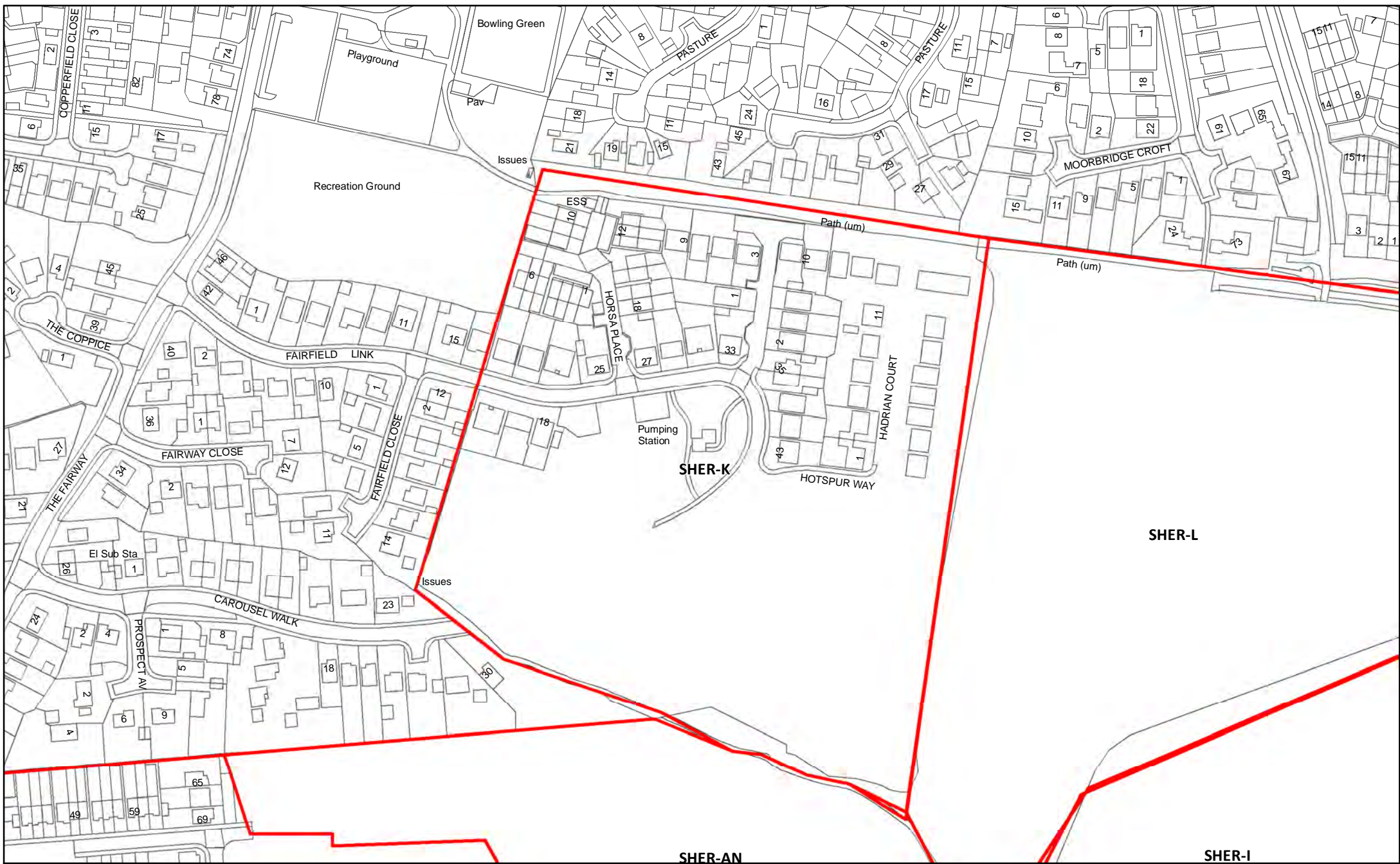
SHER-J Land between Low Street and Moor Lane, Low Street,

83



Reproduced from the Ordnance Survey mapping with the permission of the controller of Her Majesty's Stationary Office.
 ©Crown Copyright. Unauthorised reproduction infringes crown copyright and may lead to prosecution or civil proceedings. Selby District Council 100018656



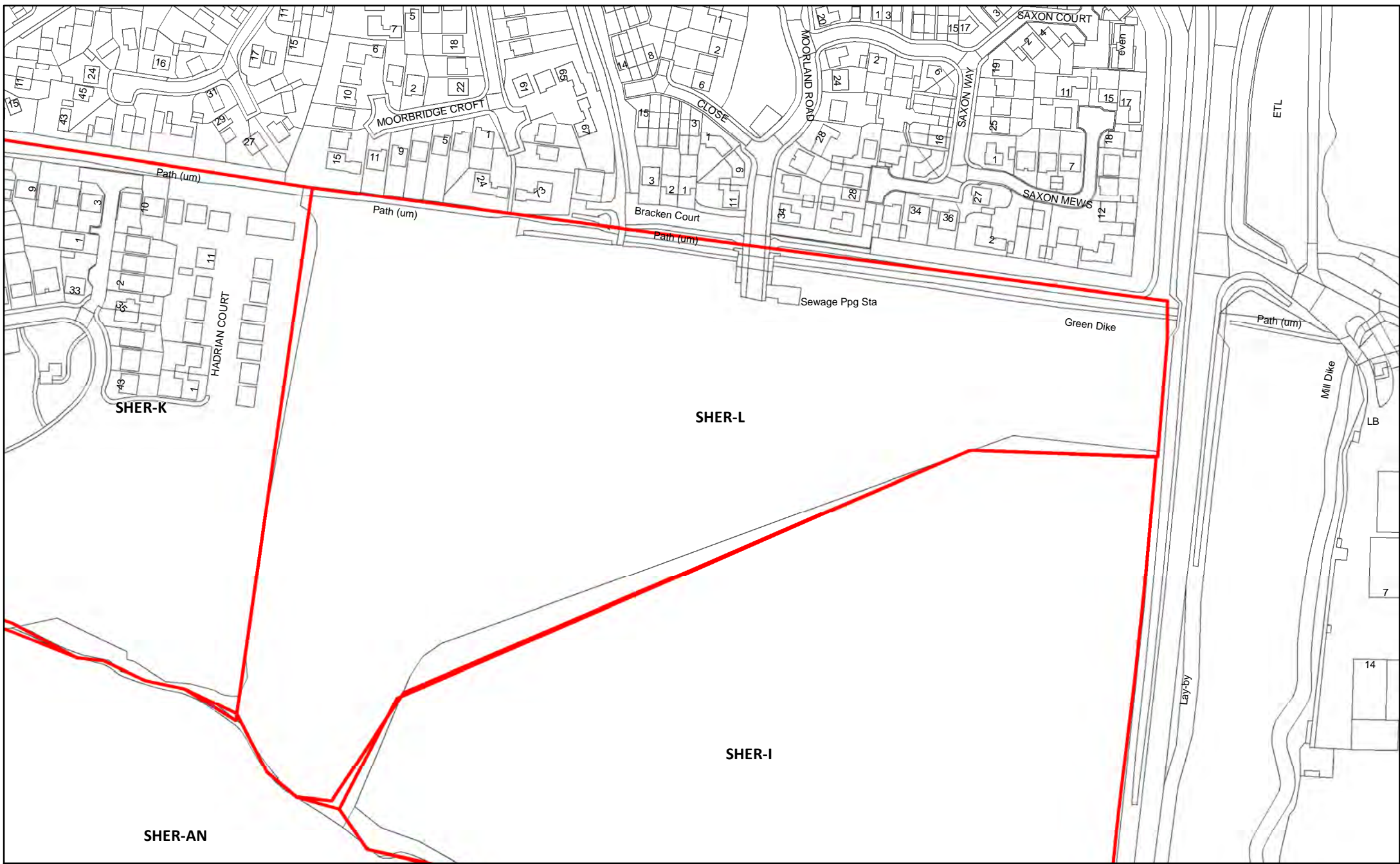


SHER-K Land Off Carousel Walk, Sherburn In Elmet




Reproduced from the Ordnance Survey mapping with the permission of the controller of Her Majesty's Stationary Office.
 ©Crown Copyright. Unauthorised reproduction infringes crown copyright and may lead to prosecution or civil proceedings. Selby District Council 100018656





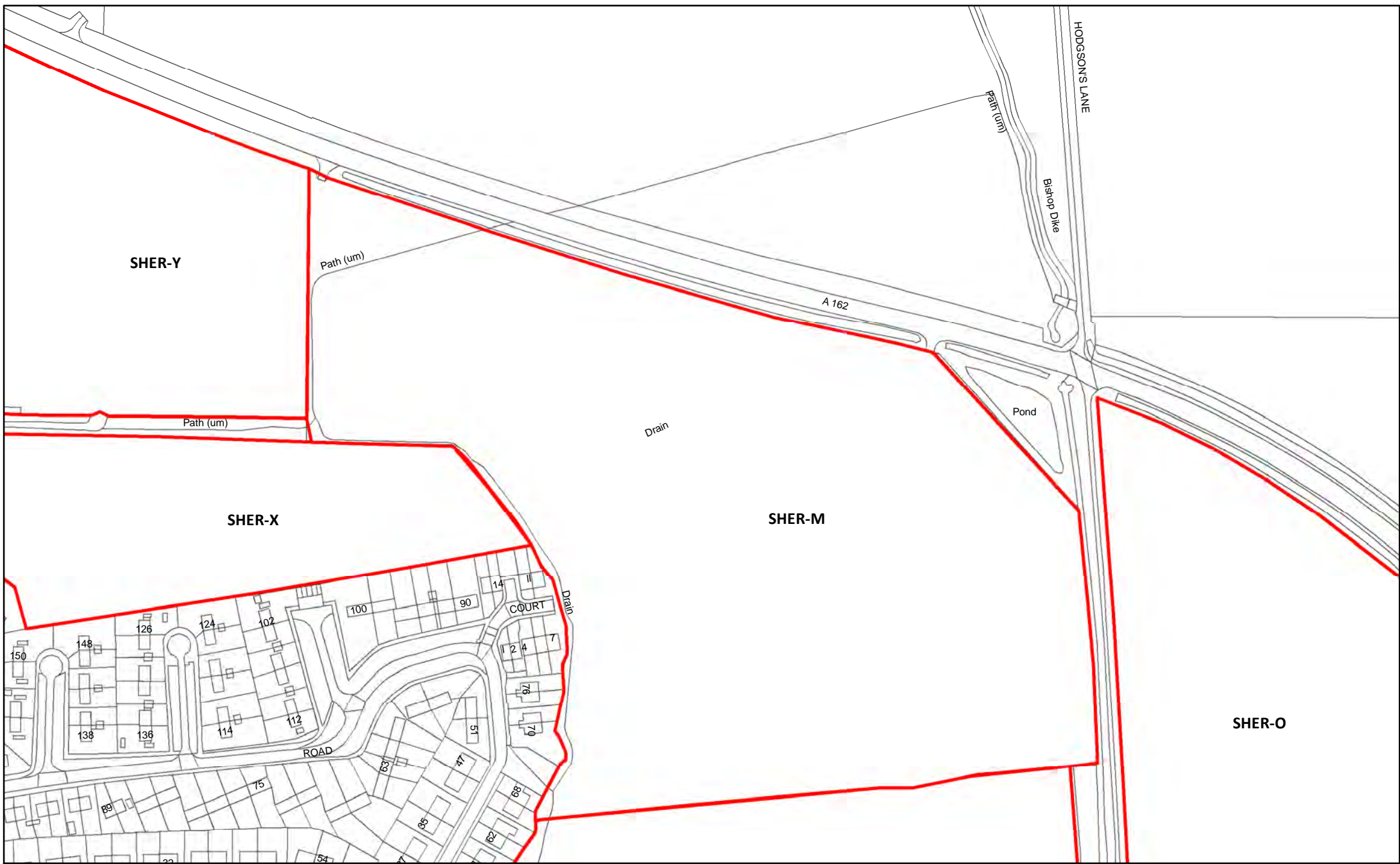
SHER-L Land south of Saxton Way

85

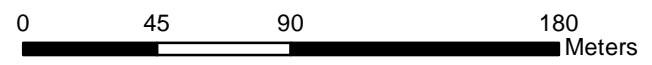


Reproduced from the Ordnance Survey mapping with the permission of the controller of Her Majesty's Stationary Office.
 ©Crown Copyright. Unauthorised reproduction infringes crown copyright and may lead to prosecution or civil proceedings. Selby District Council 100018656



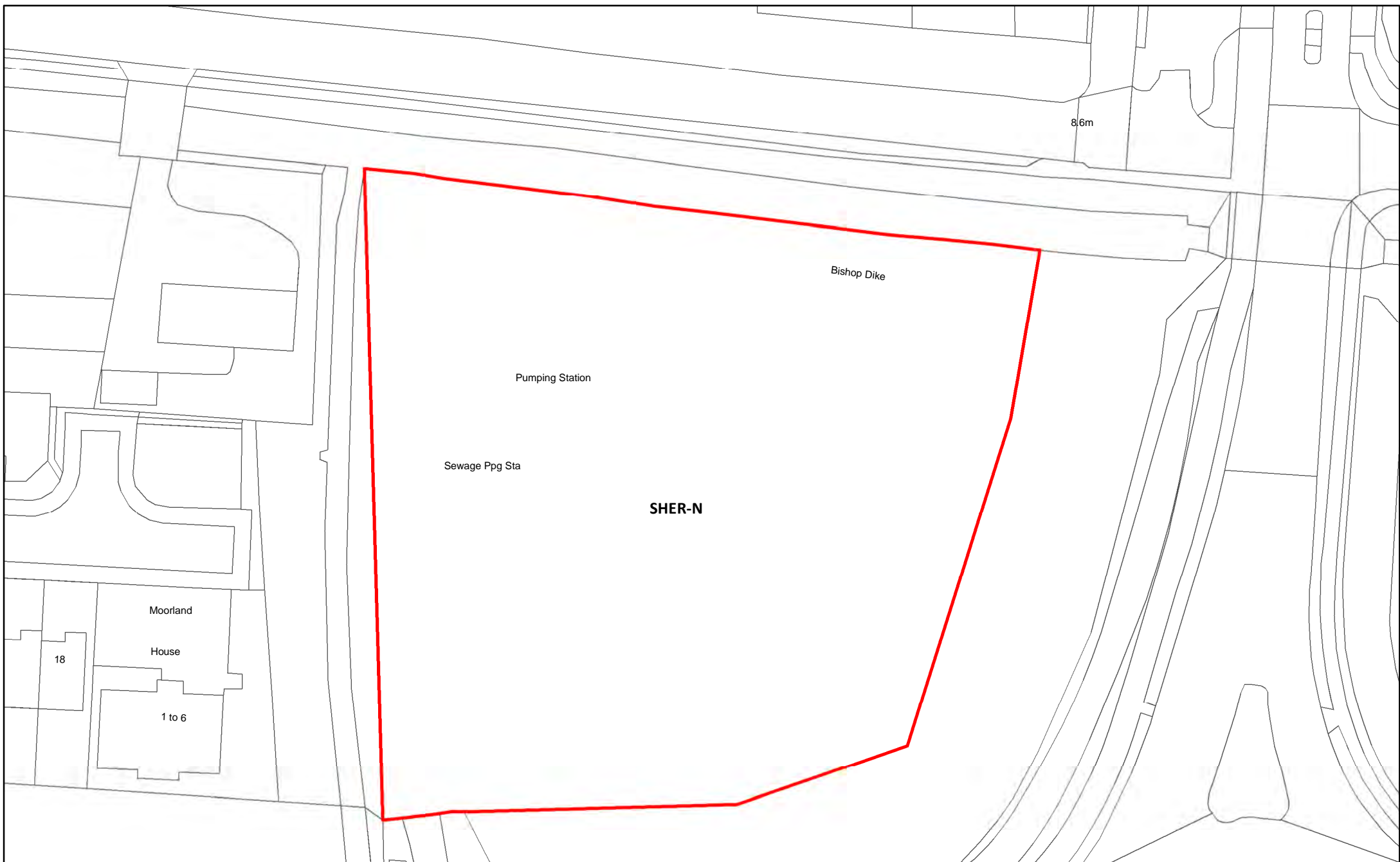


SHER-M Land West of Hodgsons Lane, Sherburn In Elmet



Reproduced from the Ordnance Survey mapping with the permission of the controller of Her Majesty's Stationary Office.
 ©Crown Copyright. Unauthorised reproduction infringes crown copyright and may lead to prosecution or civil proceedings. Selby District Council 100018656





SHER-N Land East of Moorland Way, Sherburn In Elmet

87

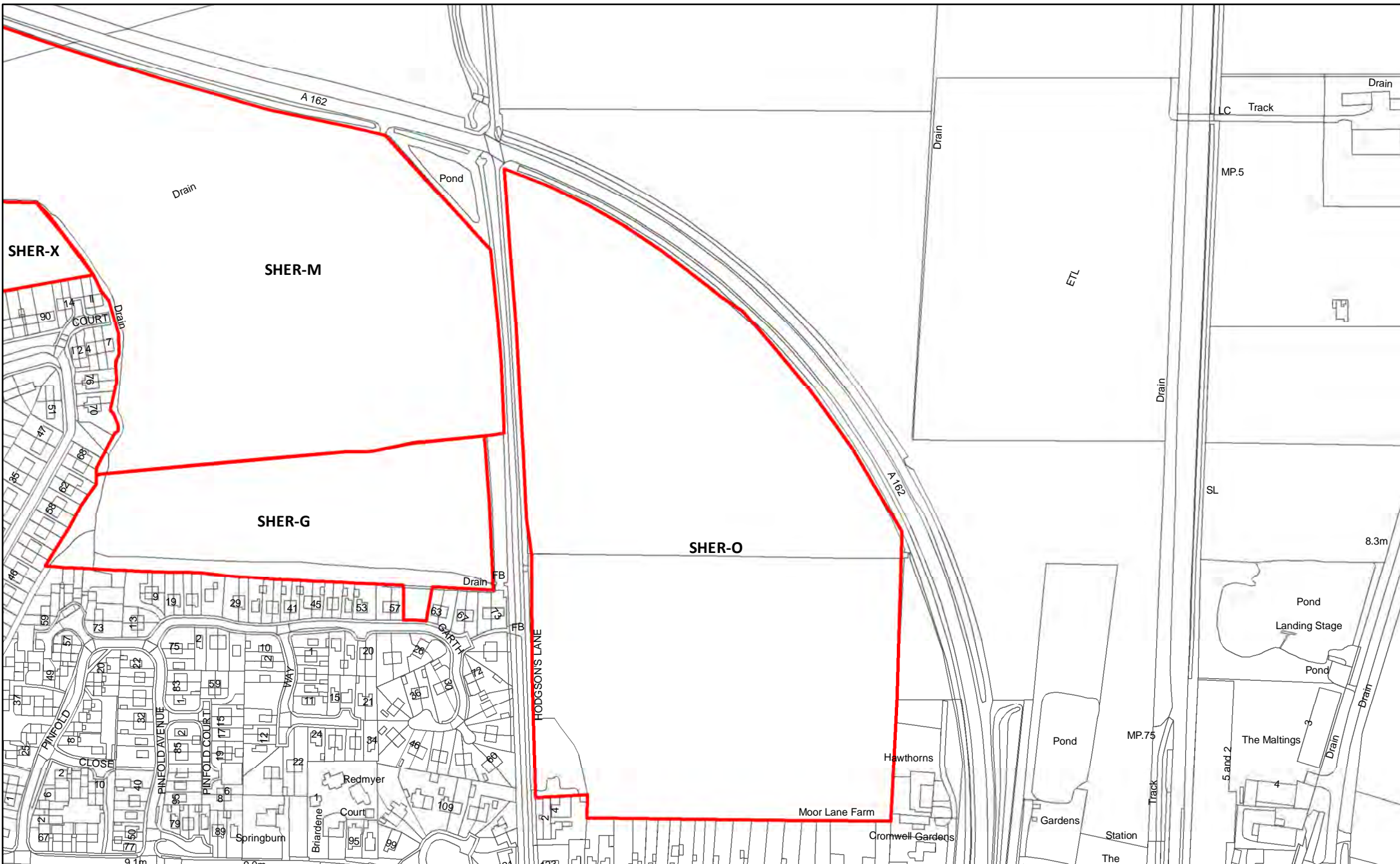


Reproduced from the Ordnance Survey mapping with the permission of the controller of Her Majesty's Stationary Office.
©Crown Copyright. Unauthorised reproduction infringes crown copyright and may lead to prosecution or civil proceedings. Selby District Council 100018656




NORTH



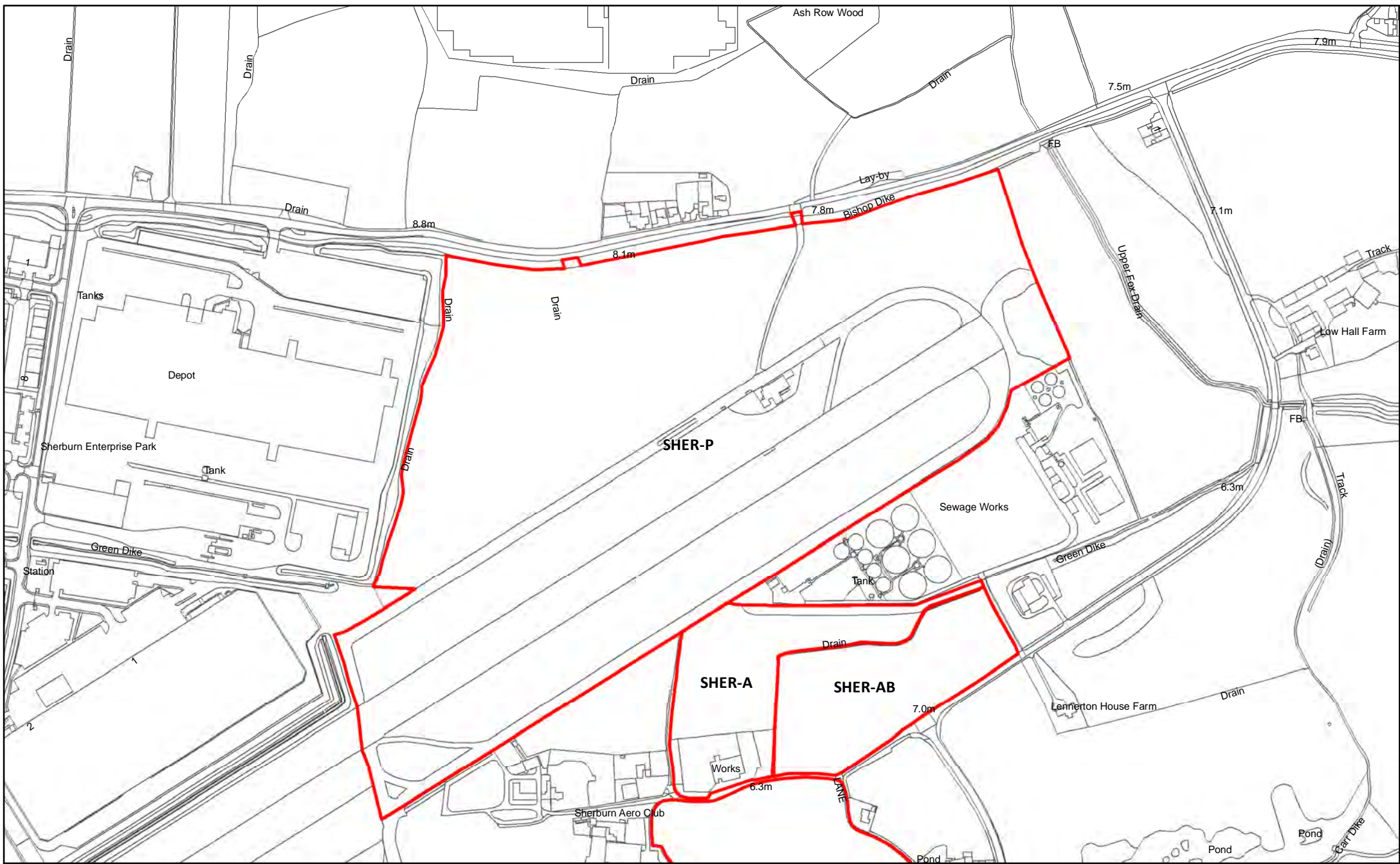


SHER-O Land off Hodgsons Lane, Sherburn in Elmet



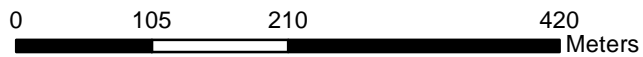
Reproduced from the Ordnance Survey mapping with the permission of the controller of Her Majesty's Stationary Office.
 ©Crown Copyright. Unauthorised reproduction infringes crown copyright and may lead to prosecution or civil proceedings. Selby District Council 100018656





SHER-P Land at Lennerton Lane, Sherburn in Elmet

89



Reproduced from the Ordnance Survey mapping with the permission of the controller of Her Majesty's Stationary Office.
 ©Crown Copyright. Unauthorised reproduction infringes crown copyright and may lead to prosecution or civil proceedings. Selby District Council 100018656





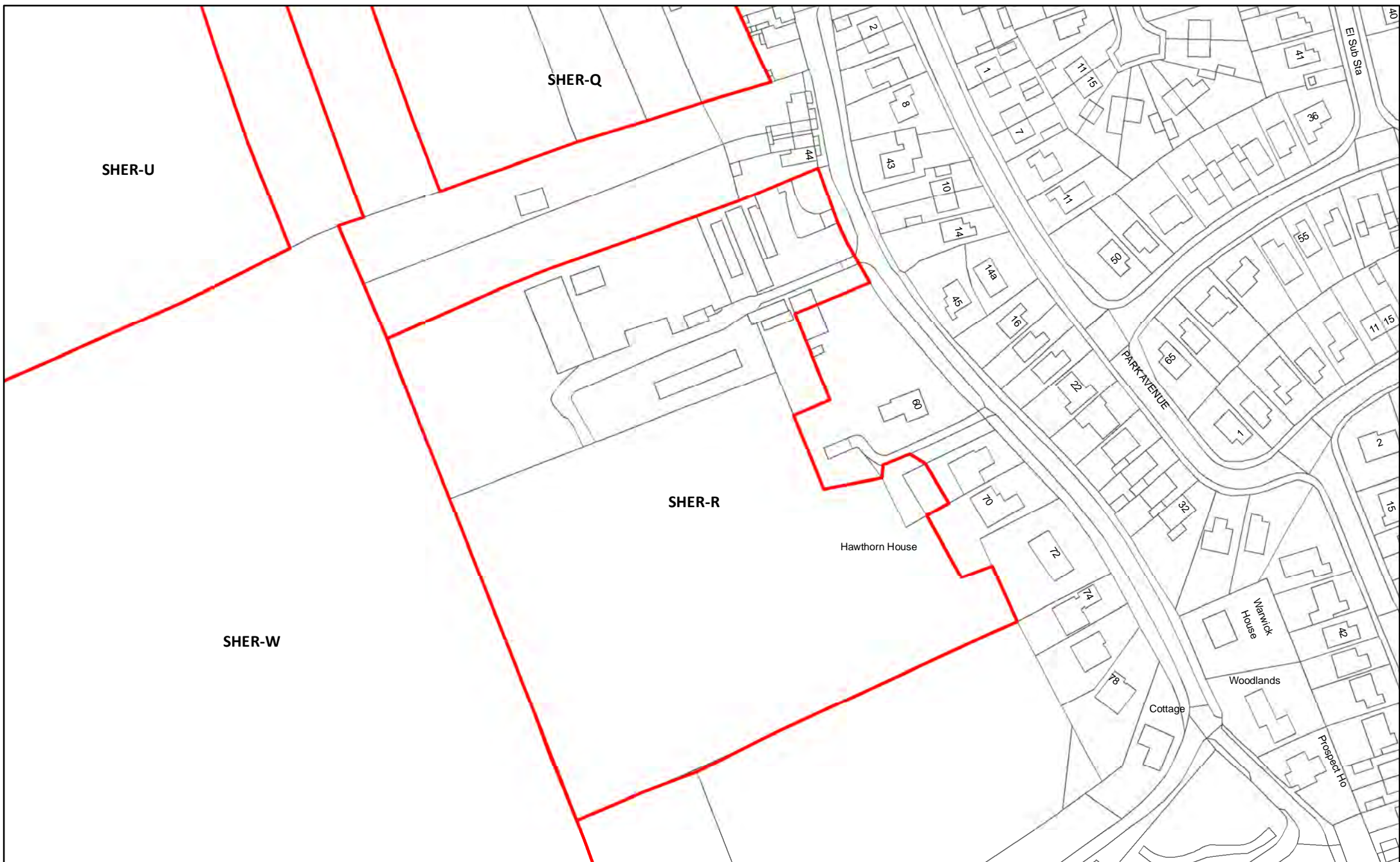
SHER-Q Land south of Church Meadow, Sherburn in Elmet

90



Reproduced from the Ordnance Survey mapping with the permission of the controller of Her Majesty's Stationary Office.
©Crown Copyright. Unauthorised reproduction infringes crown copyright and may lead to prosecution or civil proceedings. Selby District Council 100018656





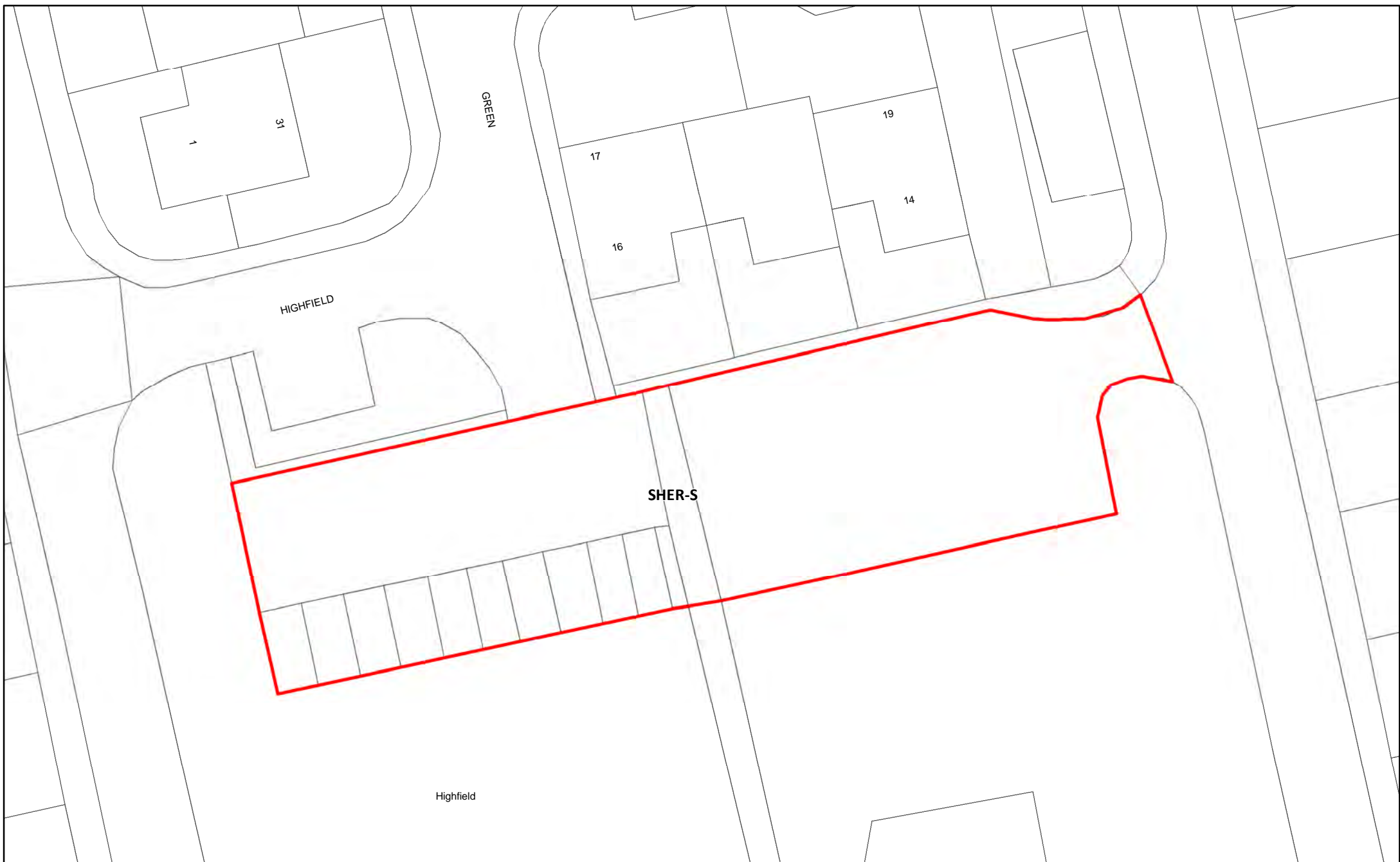
SHER-R Land west of Garden Lane, Sherburn In Elmet

91



Reproduced from the Ordnance Survey mapping with the permission of the controller of Her Majesty's Stationary Office.
©Crown Copyright. Unauthorised reproduction infringes crown copyright and may lead to prosecution or civil proceedings. Selby District Council 100018656





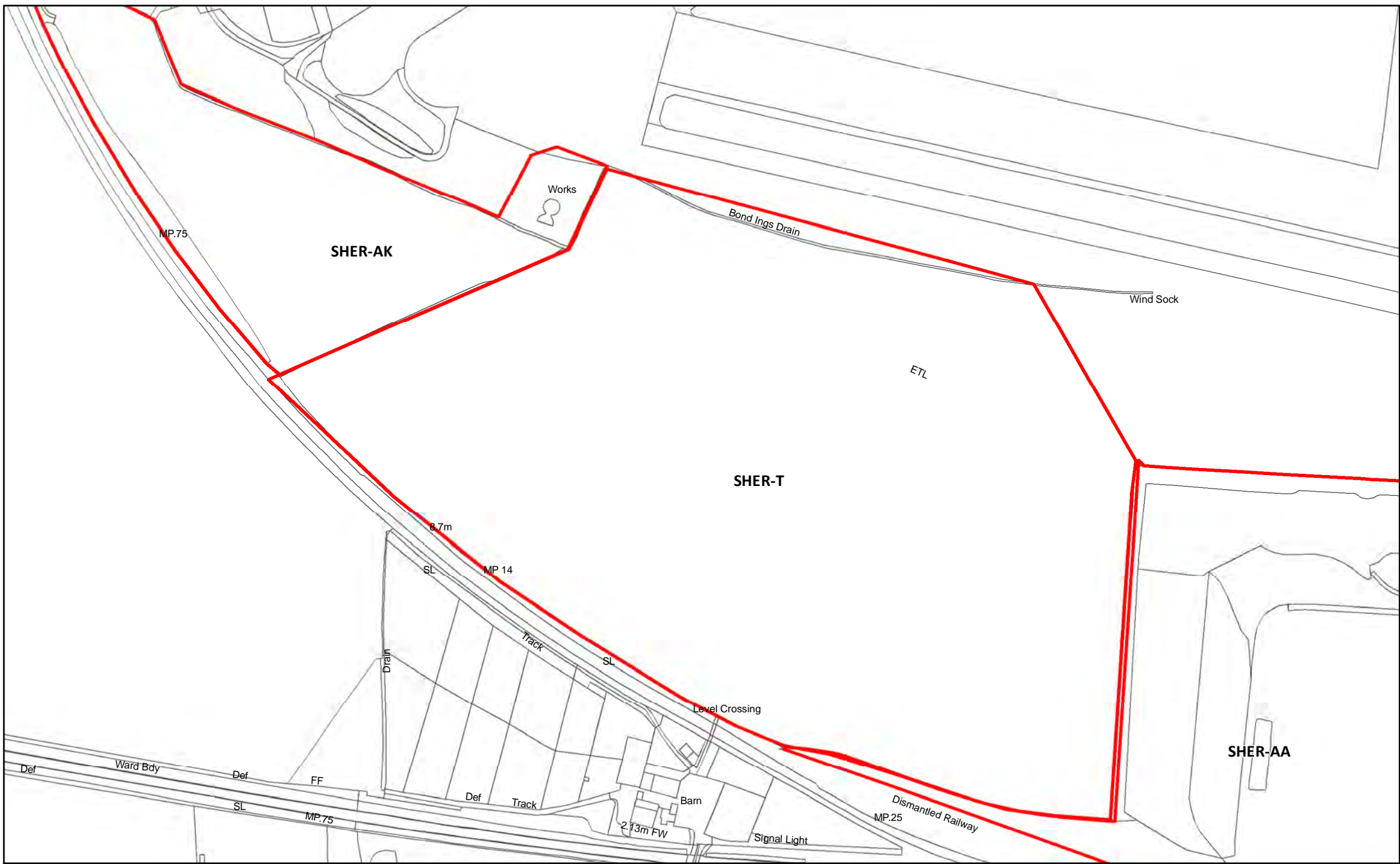
SHER-S Land at Highfield Green, Sherburn

92




Reproduced from the Ordnance Survey mapping with the permission of the controller of Her Majesty's Stationary Office.
©Crown Copyright. Unauthorised reproduction infringes crown copyright and may lead to prosecution or civil proceedings. Selby District Council 100018656





SHER-T Land South of Moor Lane Trading Estate, Sherburn In Elmet



Reproduced from the Ordnance Survey mapping with the permission of the controller of Her Majesty's Stationary Office.
 ©Crown Copyright. Unauthorised reproduction infringes crown copyright and may lead to prosecution or civil proceedings. Selby District Council 100018656





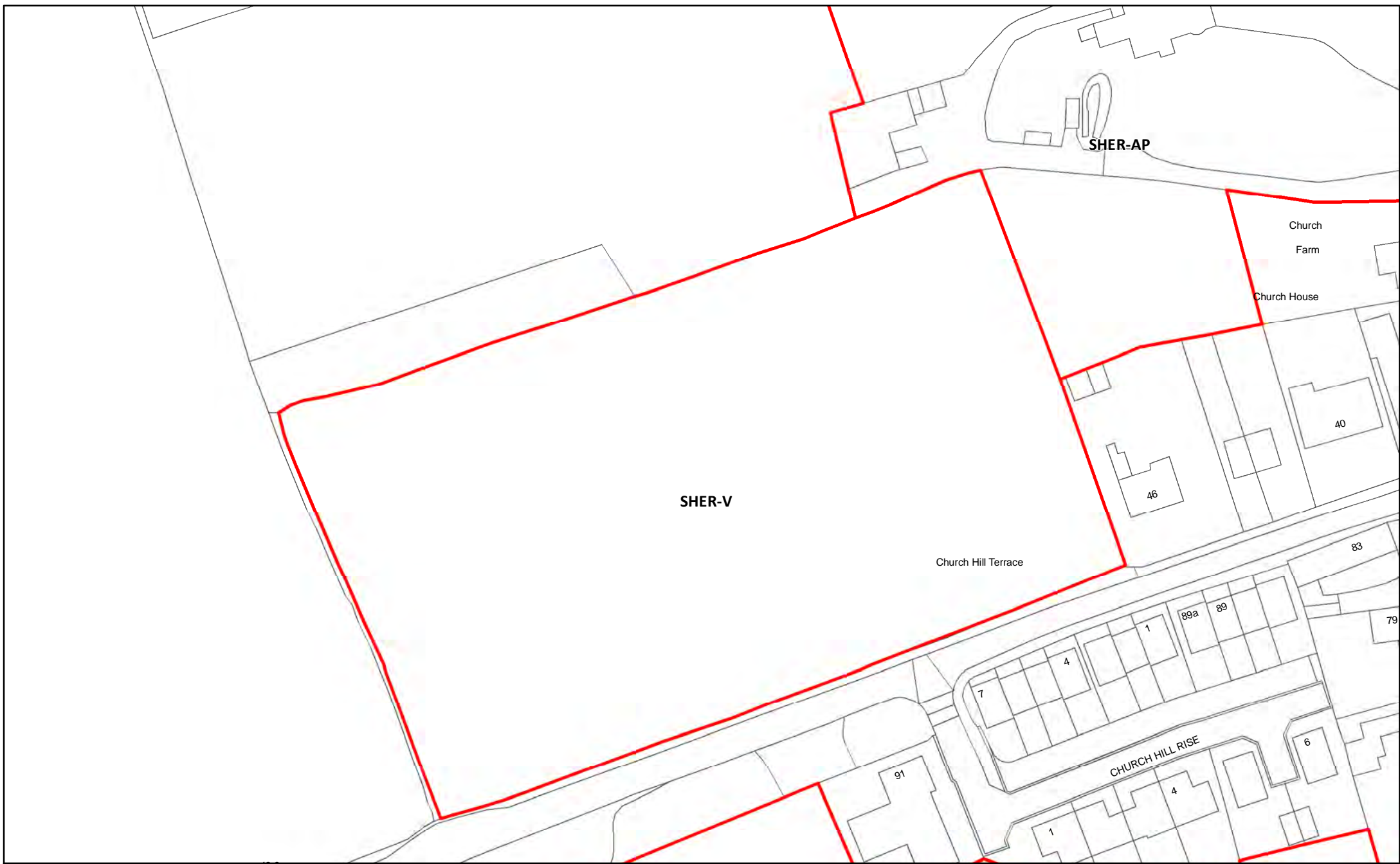
SHER-U Land South of Church Hill, Sherburn In Elmet

94



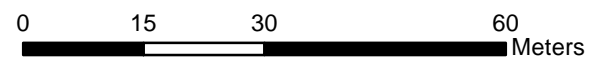
Reproduced from the Ordnance Survey mapping with the permission of the controller of Her Majesty's Stationary Office.
©Crown Copyright. Unauthorised reproduction infringes crown copyright and may lead to prosecution or civil proceedings. Selby District Council 100018656





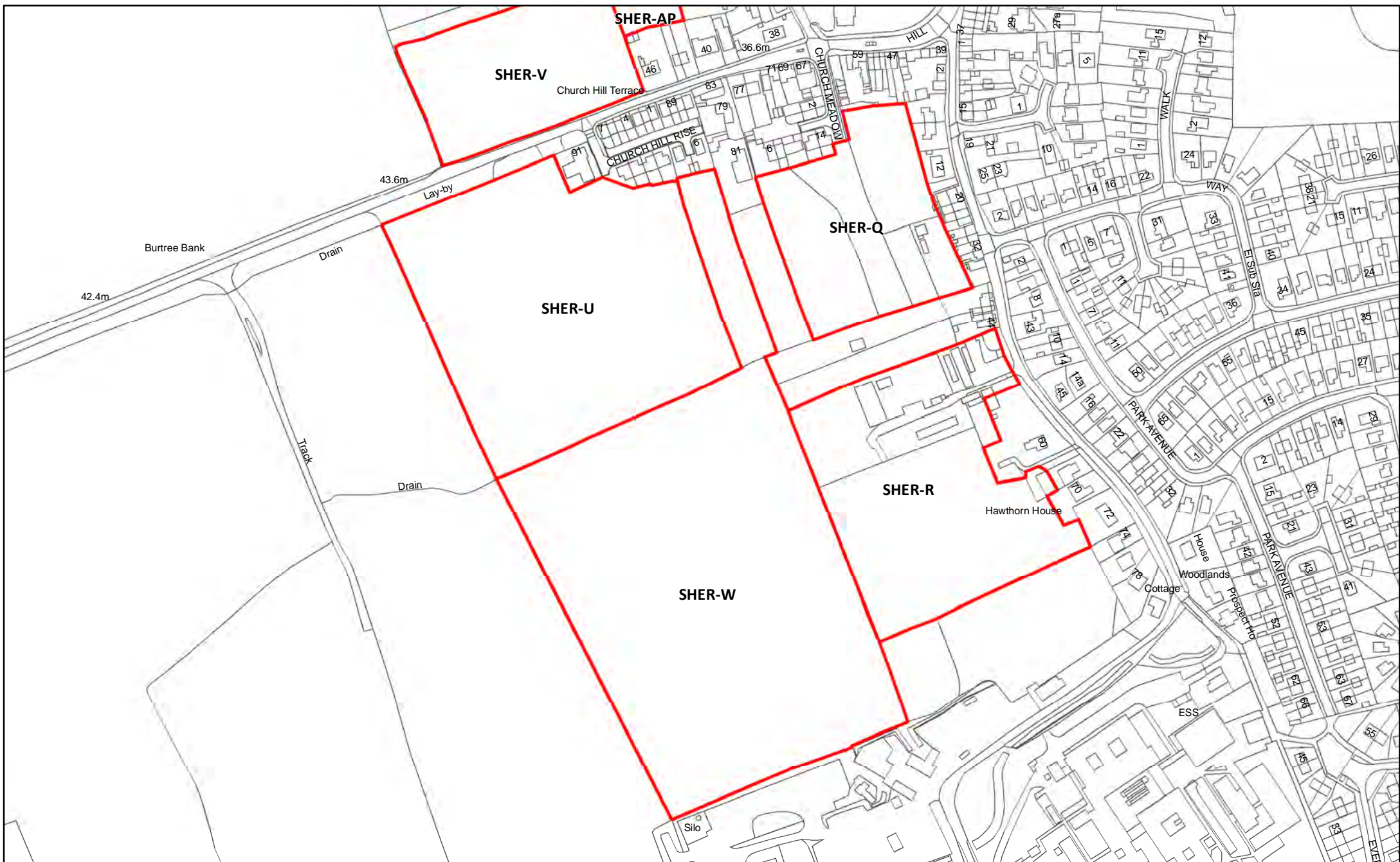
SHER-V Land North of Church Hill, Sherburn In Elmet

95

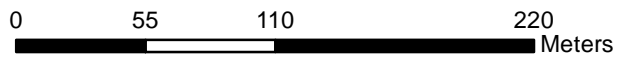


Reproduced from the Ordnance Survey mapping with the permission of the controller of Her Majesty's Stationary Office.
©Crown Copyright. Unauthorised reproduction infringes crown copyright and may lead to prosecution or civil proceedings. Selby District Council 100018656





SHER-W Land North of Millcroft House, Garden Lane, Sherburn In Elmet



Reproduced from the Ordnance Survey mapping with the permission of the controller of Her Majesty's Stationary Office.
 ©Crown Copyright. Unauthorised reproduction infringes crown copyright and may lead to prosecution or civil proceedings. Selby District Council 100018656



SHER-AE

SHER-Y

SHER-M

SHER-X

Recreation Ground

Football Pitch

Play Area



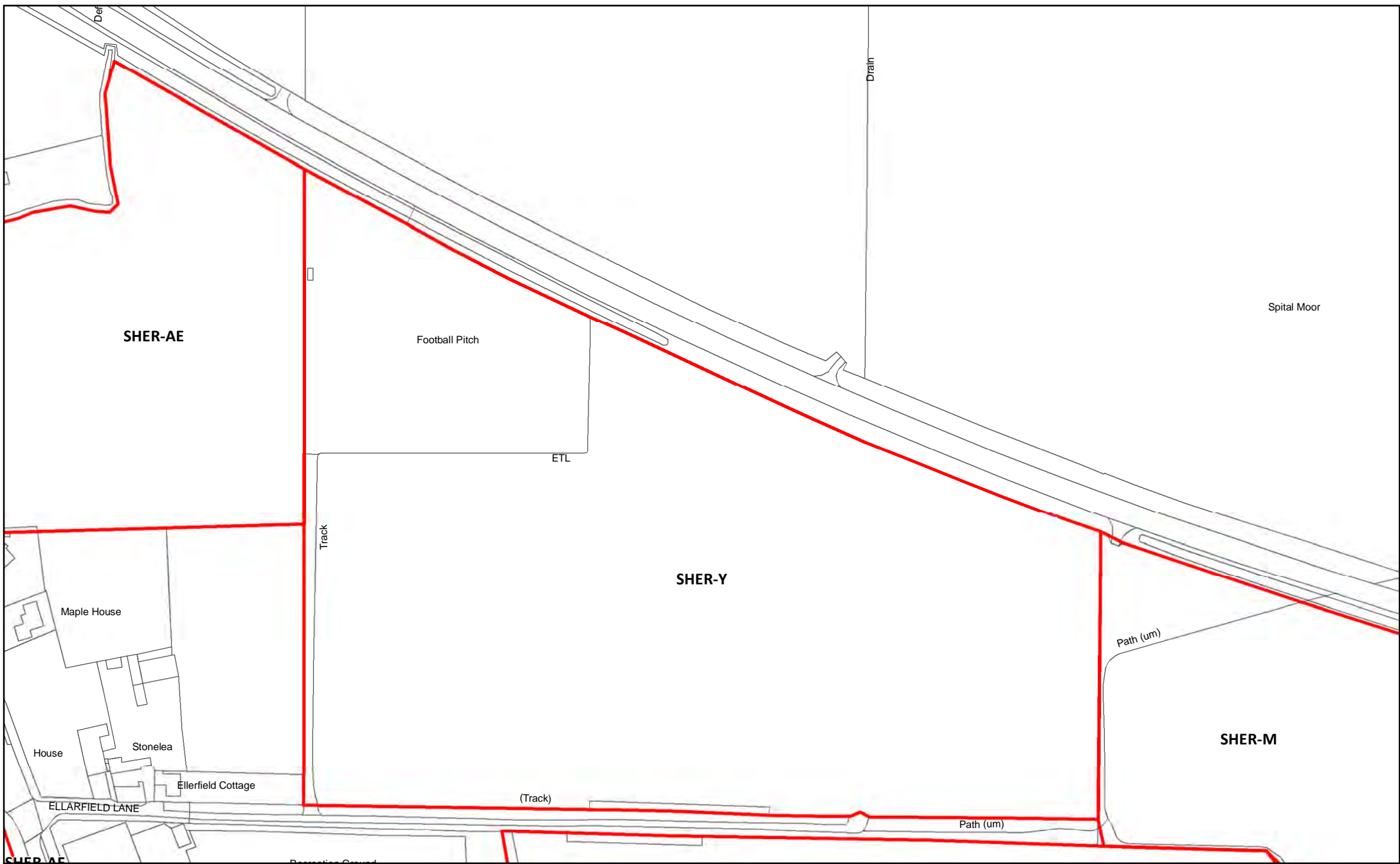
SHER-X Land South of Ellarfield Lane, Sherburn In Elmet

97




Reproduced from the Ordnance Survey mapping with the permission of the controller of Her Majesty's Stationary Office. ©Crown Copyright. Unauthorised reproduction infringes crown copyright and may lead to prosecution or civil proceedings. Selby District Council 100018656



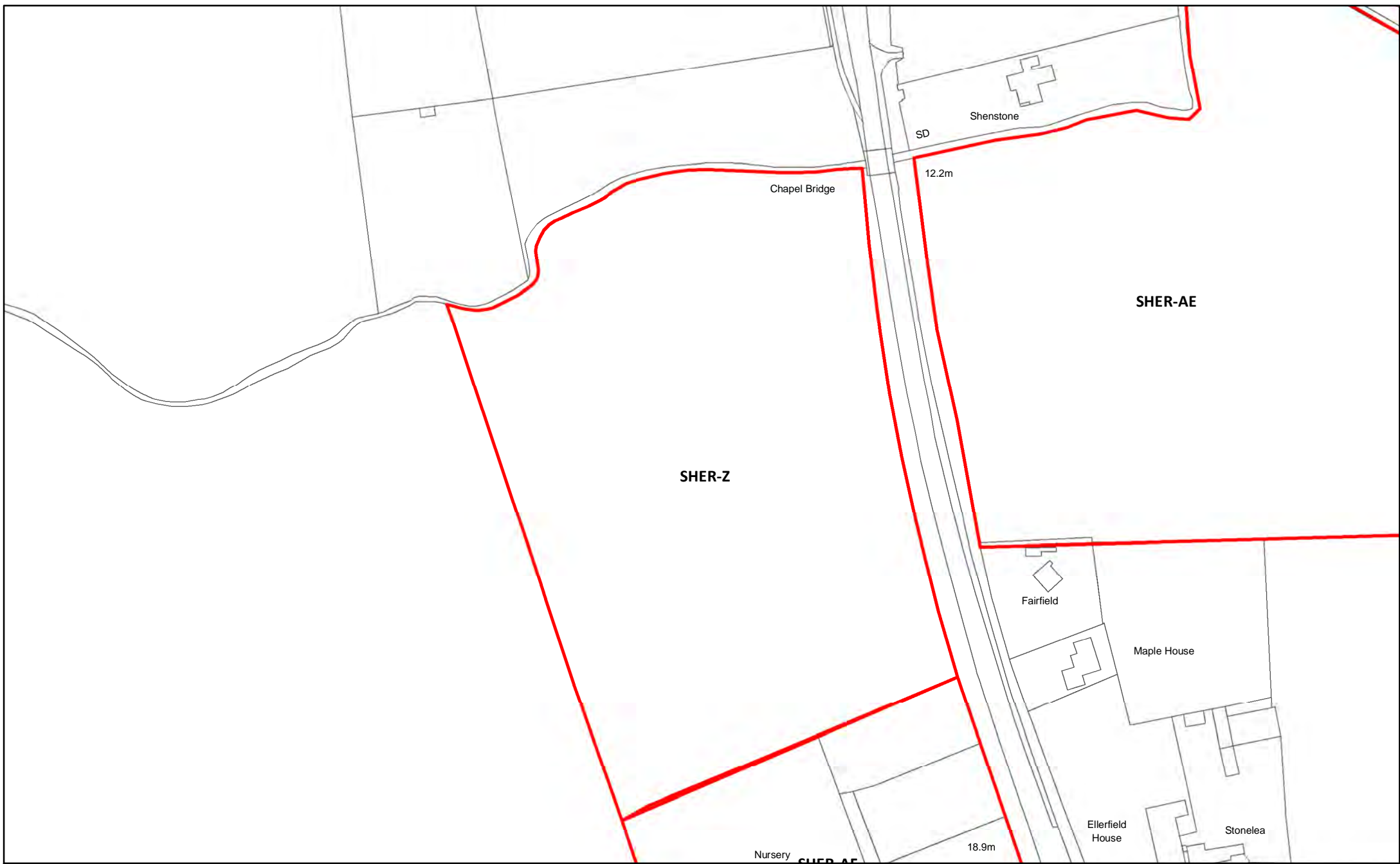


SHER-Y Land North of Ellarfield Lane, Sherburn In Elmet



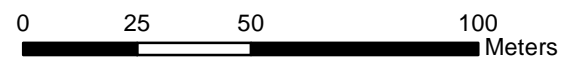
Reproduced from the Ordnance Survey mapping with the permission of the controller of Her Majesty's Stationary Office.
 ©Crown Copyright. Unauthorised reproduction infringes crown copyright and may lead to prosecution or civil proceedings. Selby District Council 100018656





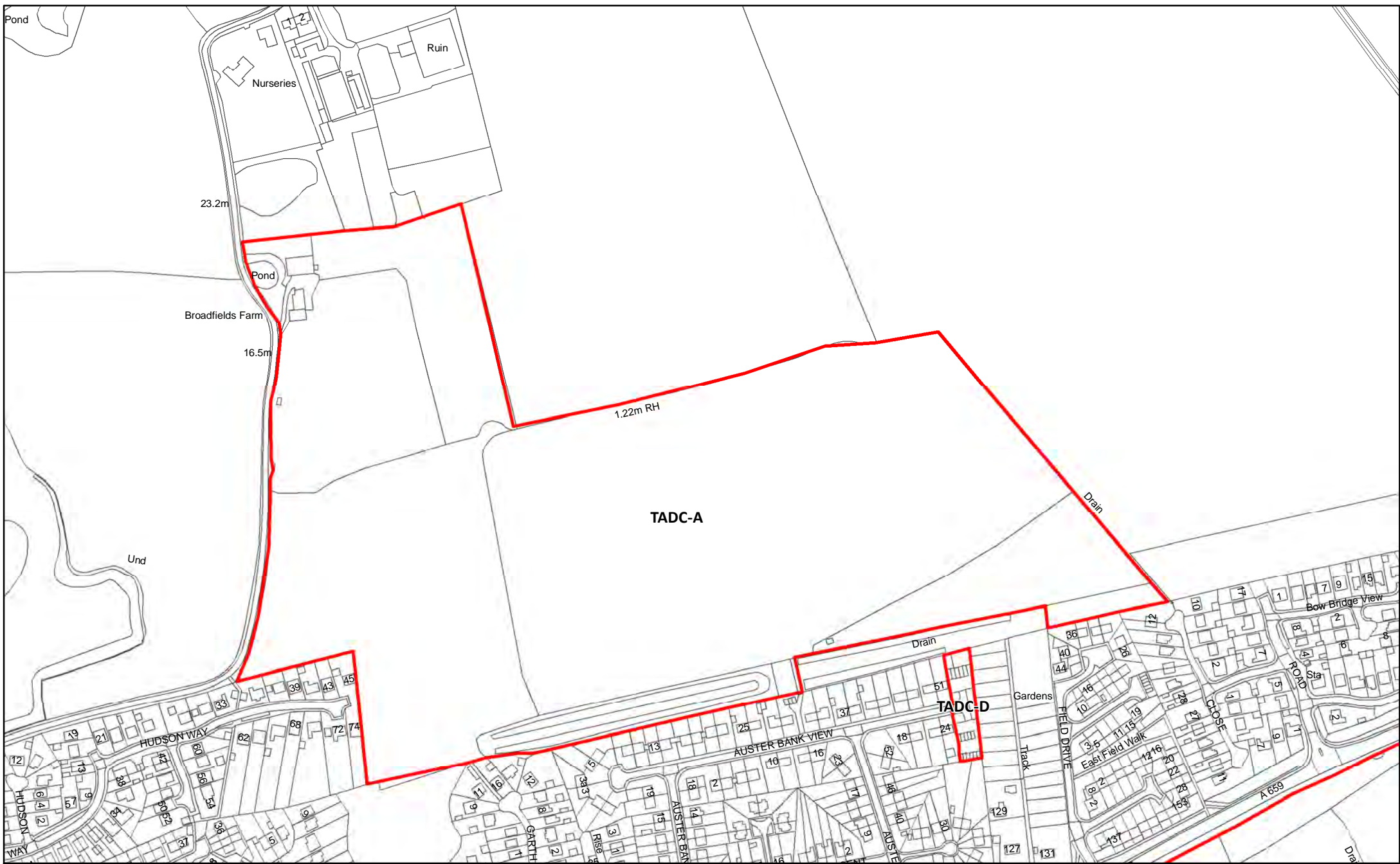
SHER-Z Land West of Tadcaster Road, Sherburn In Elmet

99

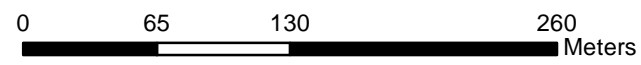


Reproduced from the Ordnance Survey mapping with the permission of the controller of Her Majesty's Stationary Office.
©Crown Copyright. Unauthorised reproduction infringes crown copyright and may lead to prosecution or civil proceedings. Selby District Council 100018656





TADC-A Land North of Auster Bank View, Tadcaster

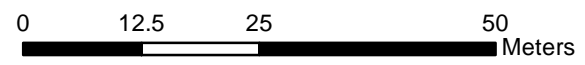


Reproduced from the Ordnance Survey mapping with the permission of the controller of Her Majesty's Stationary Office.
 ©Crown Copyright. Unauthorised reproduction infringes crown copyright and may lead to prosecution or civil proceedings. Selby District Council 100018656



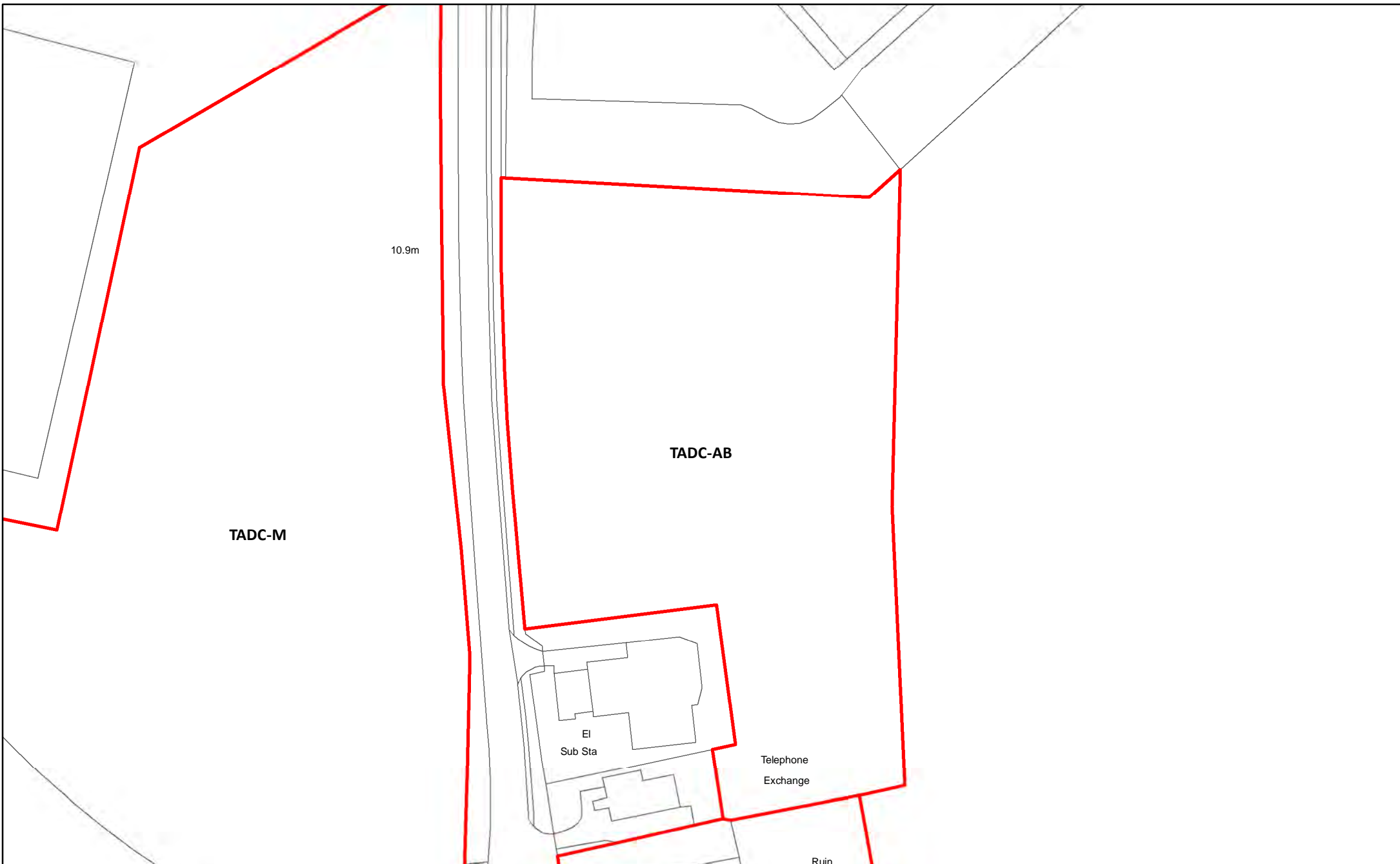


TADC-AA Fire Station & Police Station, Station Road, Tadcaster




Reproduced from the Ordnance Survey mapping with the permission of the controller of Her Majesty's Stationary Office. ©Crown Copyright. Unauthorised reproduction infringes crown copyright and may lead to prosecution or civil proceedings. Selby District Council 100018656





TADC-AB Land east of A162, Tadcaster

102



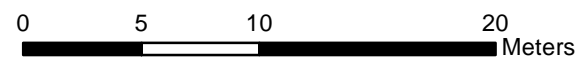
Reproduced from the Ordnance Survey mapping with the permission of the controller of Her Majesty's Stationary Office.
©Crown Copyright. Unauthorised reproduction infringes crown copyright and may lead to prosecution or civil proceedings. Selby District Council 100018656





TADC-AC Sorting Office, Westfield Crescent, Tadcaster

103




Reproduced from the Ordnance Survey mapping with the permission of the controller of Her Majesty's Stationary Office.
©Crown Copyright. Unauthorised reproduction infringes crown copyright and may lead to prosecution or civil proceedings. Selby District Council 100018656



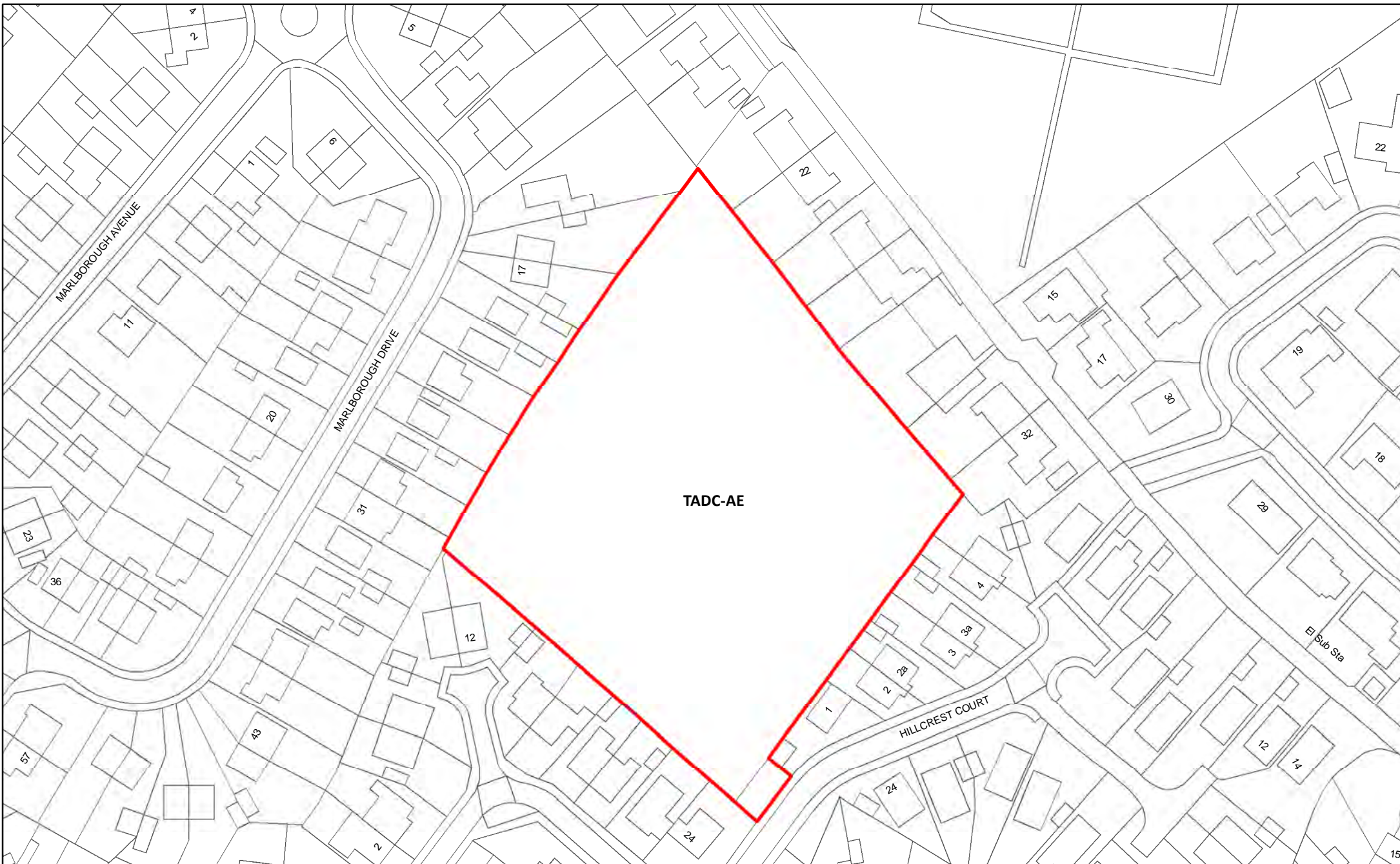


TADC-AD Barnado's Home, Wighill Lane, Tadcaster



Reproduced from the Ordnance Survey mapping with the permission of the controller of Her Majesty's Stationary Office. ©Crown Copyright. Unauthorised reproduction infringes crown copyright and may lead to prosecution or civil proceedings. Selby District Council 100018656



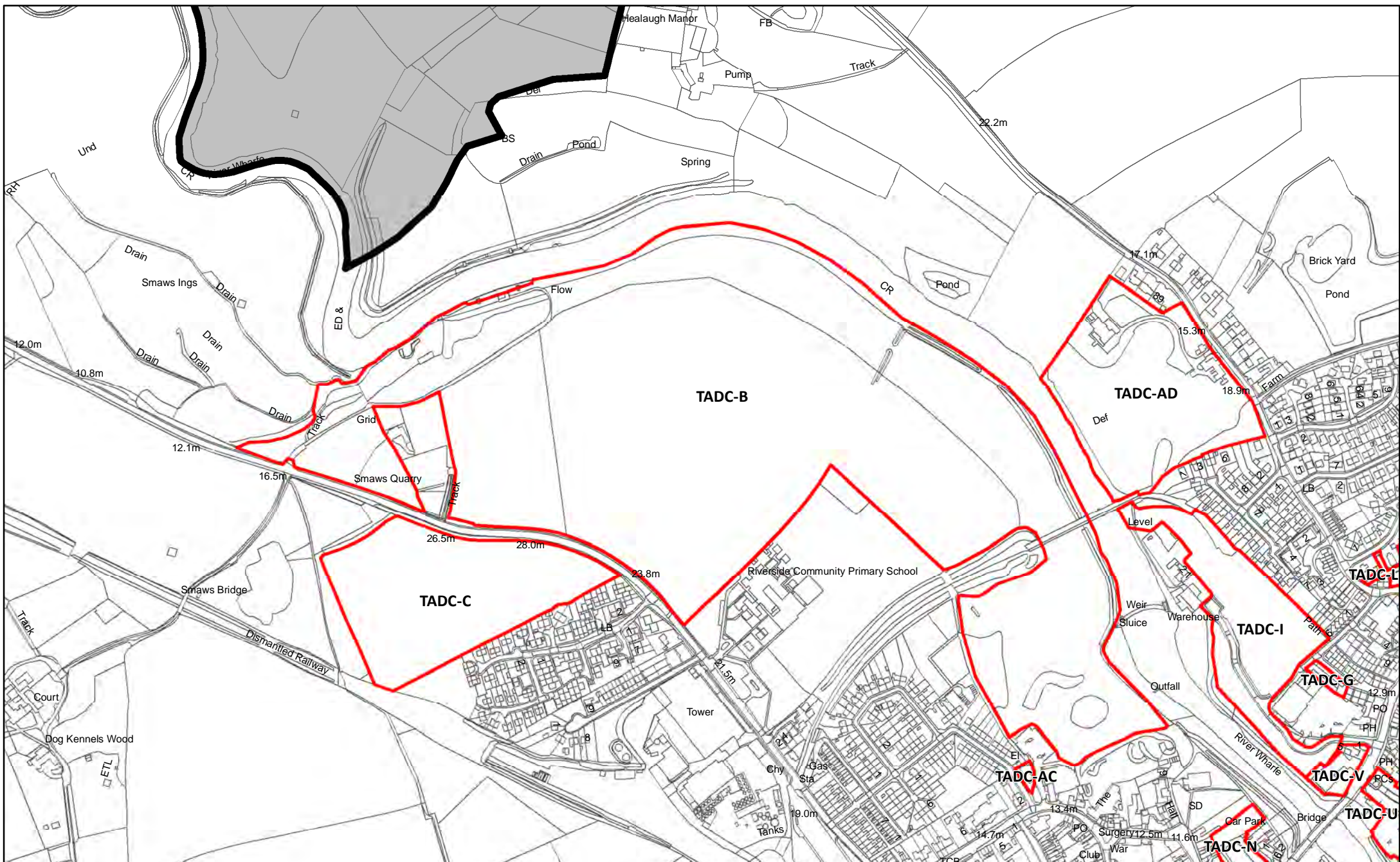


TADC-AE Land at Hillcrest Court, Tadcaster




Reproduced from the Ordnance Survey mapping with the permission of the controller of Her Majesty's Stationary Office.
©Crown Copyright. Unauthorised reproduction infringes crown copyright and may lead to prosecution or civil proceedings. Selby District Council 100018656



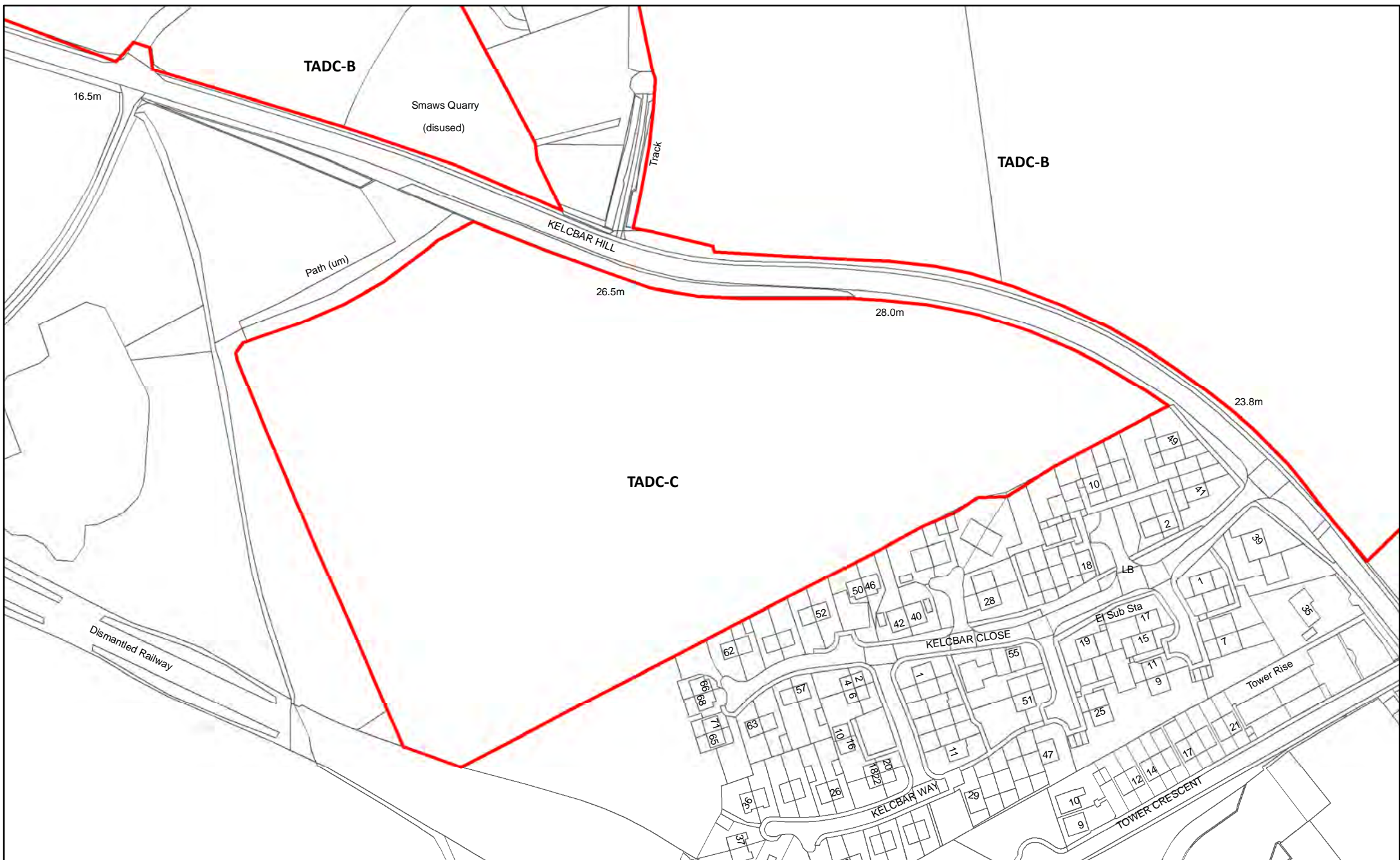


TADC-B Land north of Kelbar Hill, Tadcaster

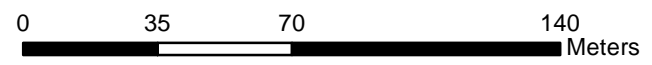


Reproduced from the Ordnance Survey mapping with the permission of the controller of Her Majesty's Stationary Office. ©Crown Copyright. Unauthorised reproduction infringes crown copyright and may lead to prosecution or civil proceedings. Selby District Council 100018656





TADC-C Land north of Kelcbar Close, Tadcaster



Reproduced from the Ordnance Survey mapping with the permission of the controller of Her Majesty's Stationary Office. ©Crown Copyright. Unauthorised reproduction infringes crown copyright and may lead to prosecution or civil proceedings. Selby District Council 100018656





TADC-D Land at Auster Bank Road, Tadcaster



Reproduced from the Ordnance Survey mapping with the permission of the controller of Her Majesty's Stationary Office.
©Crown Copyright. Unauthorised reproduction infringes crown copyright and may lead to prosecution or civil proceedings. Selby District Council 100018656





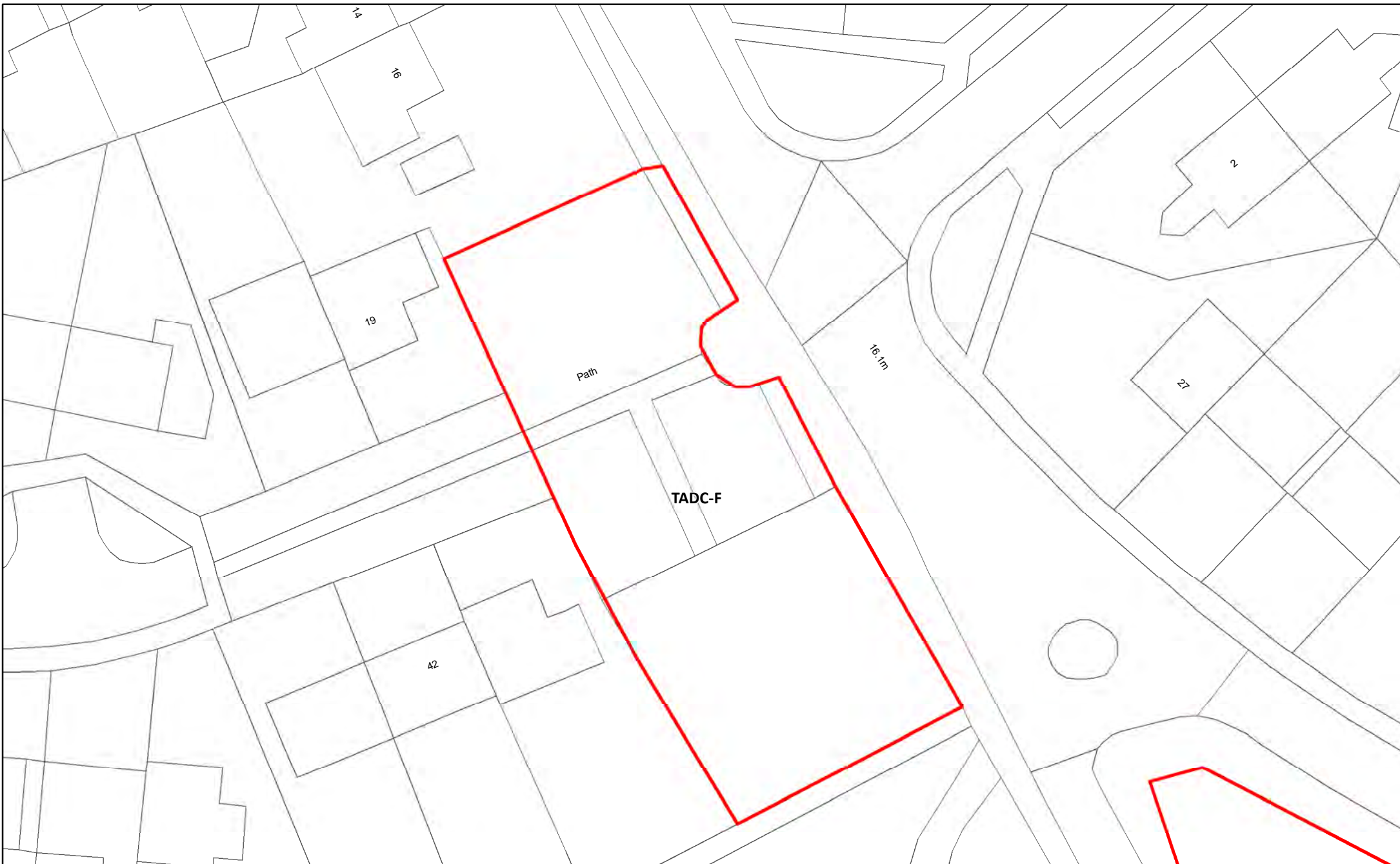
TADC-E Land at Edgerton Road, Tadcaster

109




Reproduced from the Ordnance Survey mapping with the permission of the controller of Her Majesty's Stationary Office. ©Crown Copyright. Unauthorised reproduction infringes crown copyright and may lead to prosecution or civil proceedings. Selby District Council 100018656





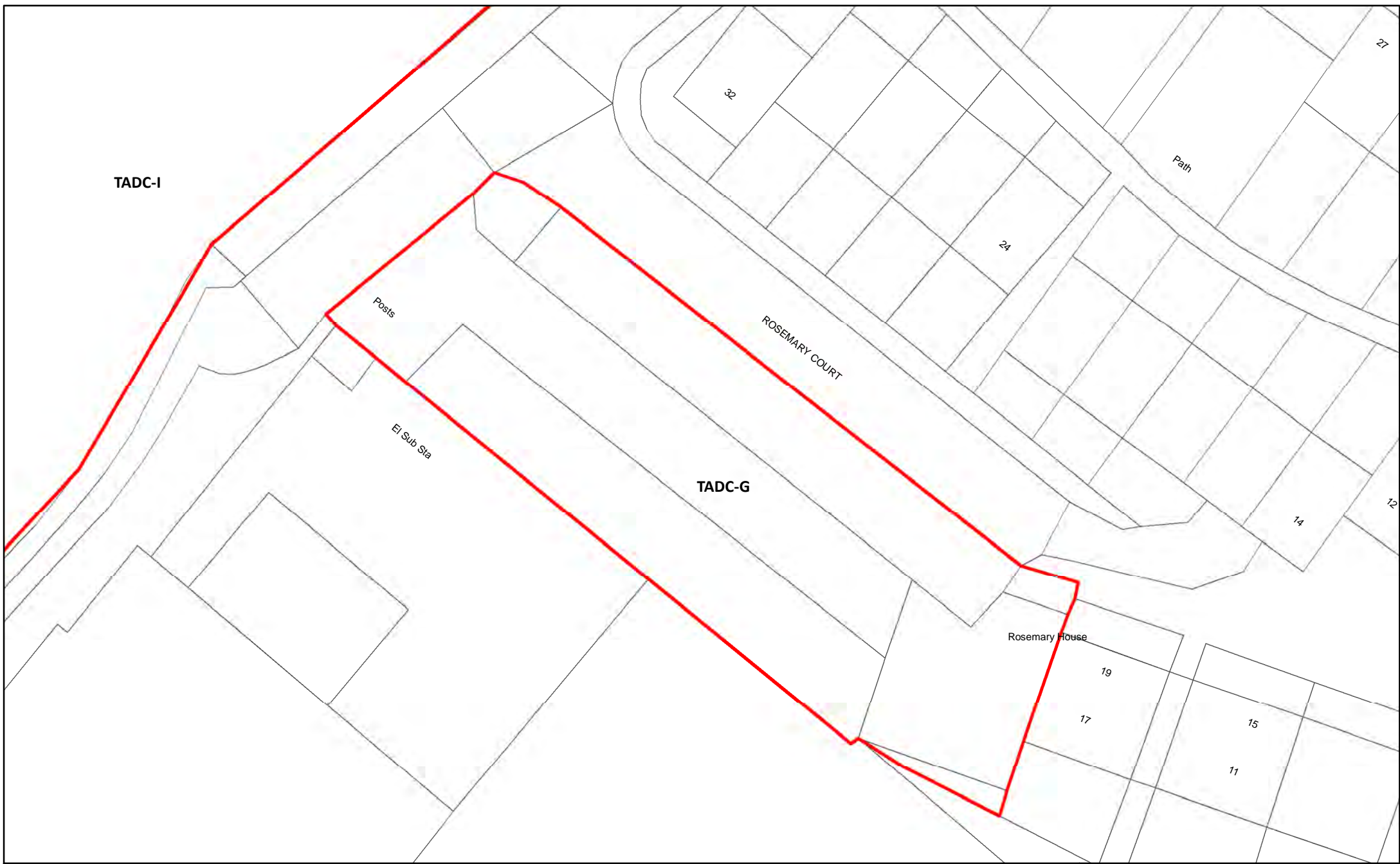
TADC-F Quaker Land east of Grange Crescent, Tadcaster

110



Reproduced from the Ordnance Survey mapping with the permission of the controller of Her Majesty's Stationary Office.
©Crown Copyright. Unauthorised reproduction infringes crown copyright and may lead to prosecution or civil proceedings. Selby District Council 100018656





TADC-G Rosemary House, Rosemary Court, Tadcaster

111




Reproduced from the Ordnance Survey mapping with the permission of the controller of Her Majesty's Stationary Office.
©Crown Copyright. Unauthorised reproduction infringes crown copyright and may lead to prosecution or civil proceedings. Selby District Council 100018656



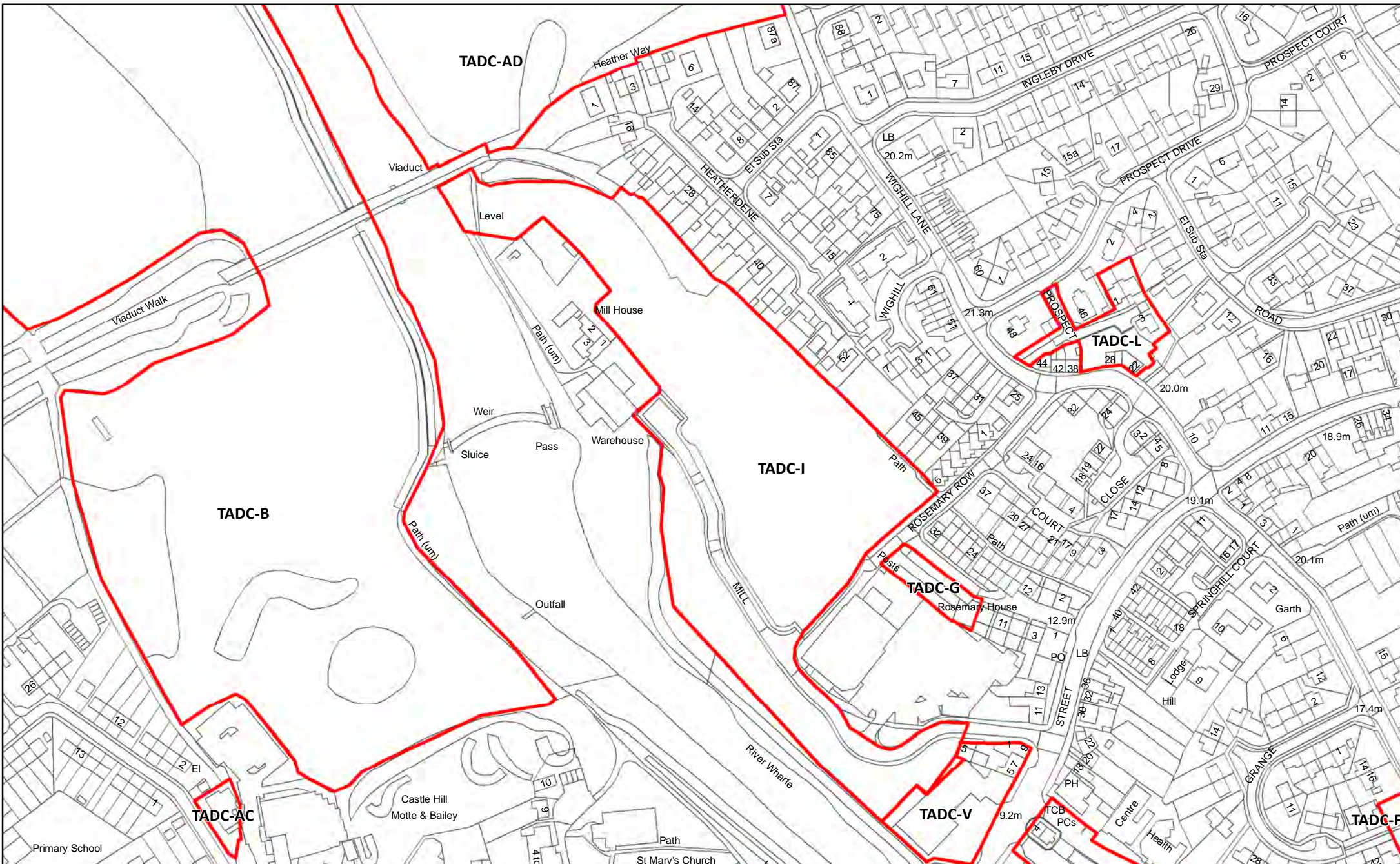


TADC-H Chapel Street Car Park



Reproduced from the Ordnance Survey mapping with the permission of the controller of Her Majesty's Stationary Office.
©Crown Copyright. Unauthorised reproduction infringes crown copyright and may lead to prosecution or civil proceedings. Selby District Council 100018656



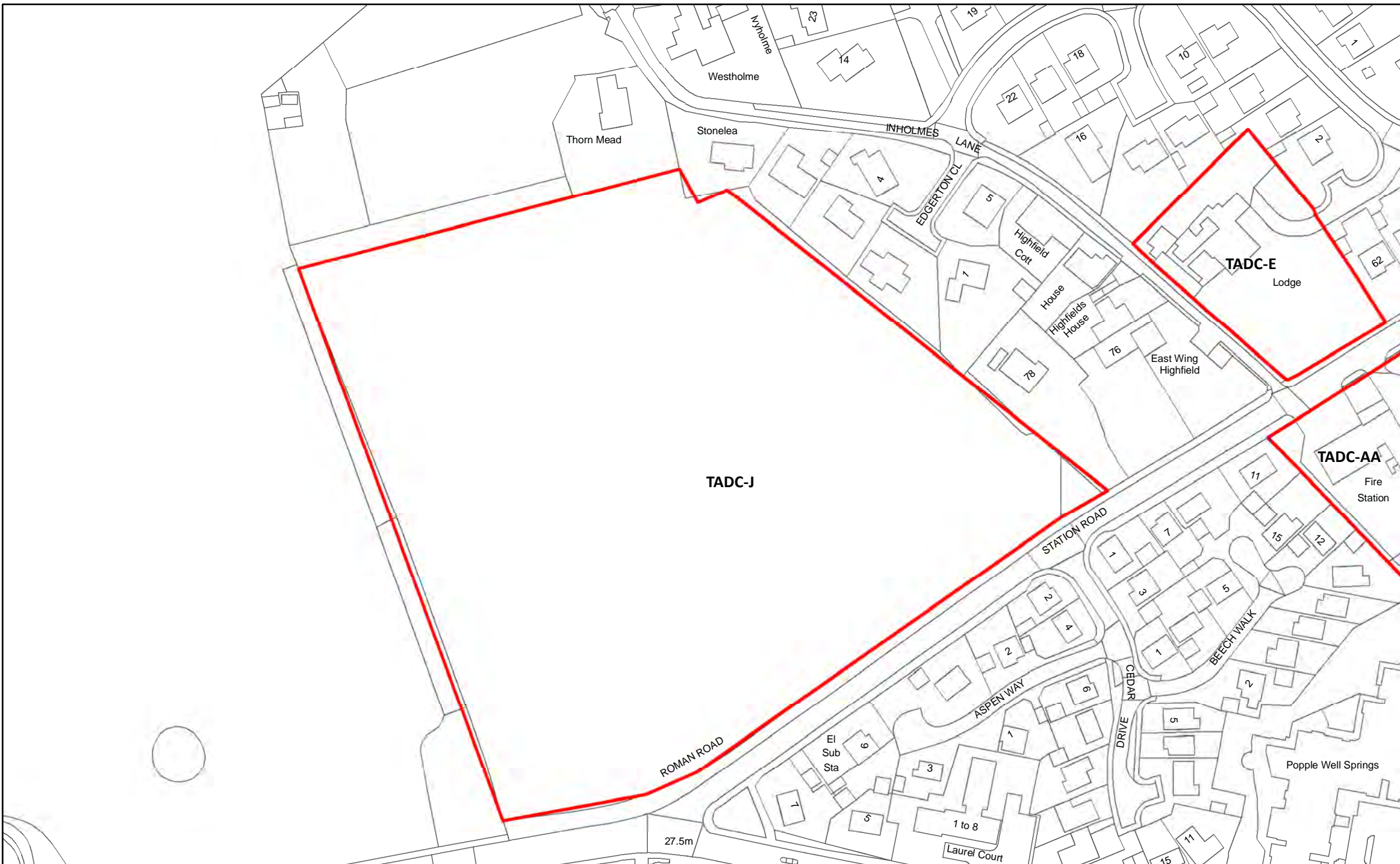


TADC-I Land at Mill Lane



Reproduced from the Ordnance Survey mapping with the permission of the controller of Her Majesty's Stationary Office.
 ©Crown Copyright. Unauthorised reproduction infringes crown copyright and may lead to prosecution or civil proceedings. Selby District Council 100018656





TADC-J Land west of Inholmes Lane

114



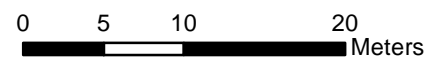
Reproduced from the Ordnance Survey mapping with the permission of the controller of Her Majesty's Stationary Office.
 ©Crown Copyright. Unauthorised reproduction infringes crown copyright and may lead to prosecution or civil proceedings. Selby District Council 100018656





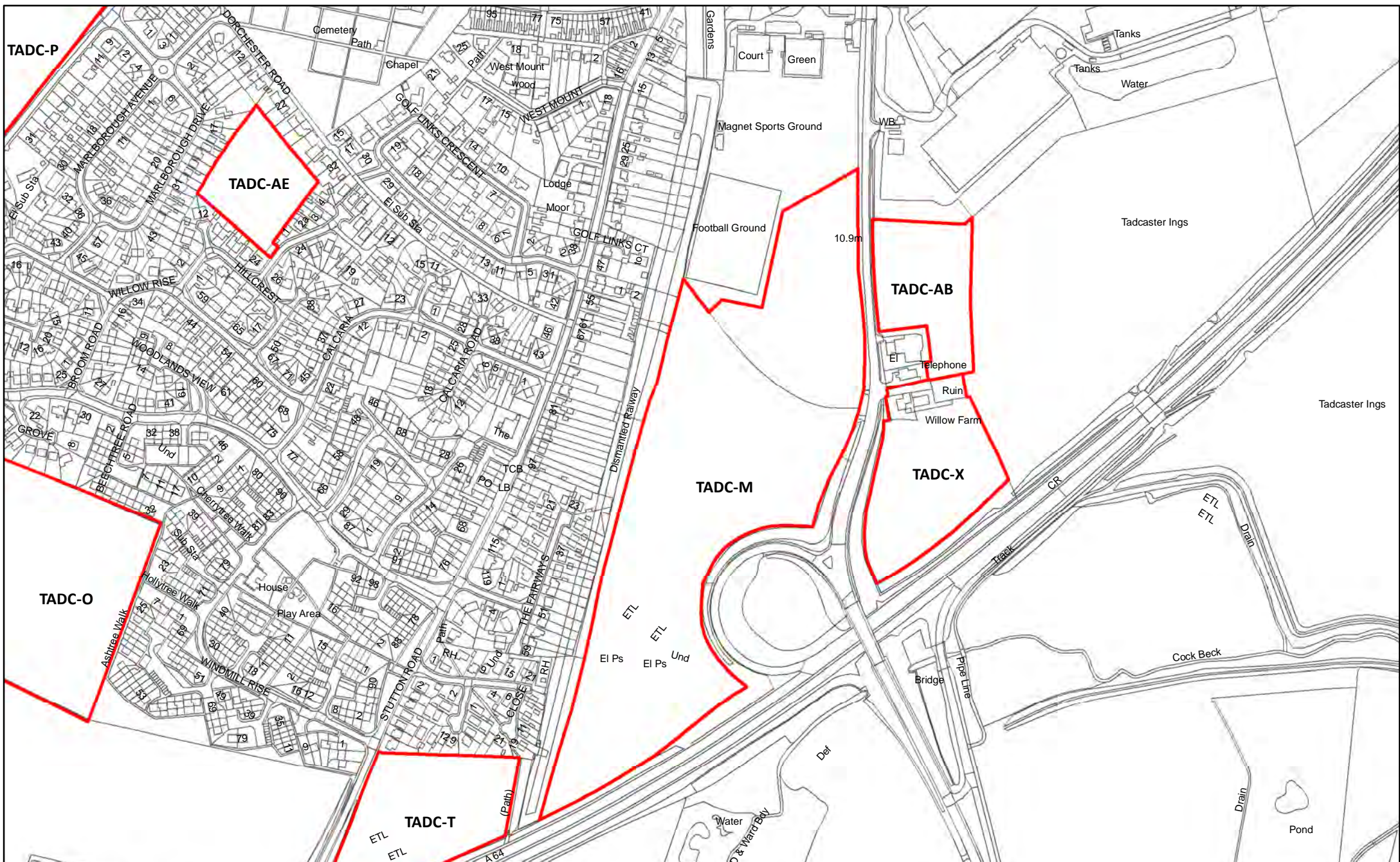
TADC-L 46 Wighill Lane

115




Reproduced from the Ordnance Survey mapping with the permission of the controller of Her Majesty's Stationary Office.
©Crown Copyright. Unauthorised reproduction infringes crown copyright and may lead to prosecution or civil proceedings. Selby District Council 100018656





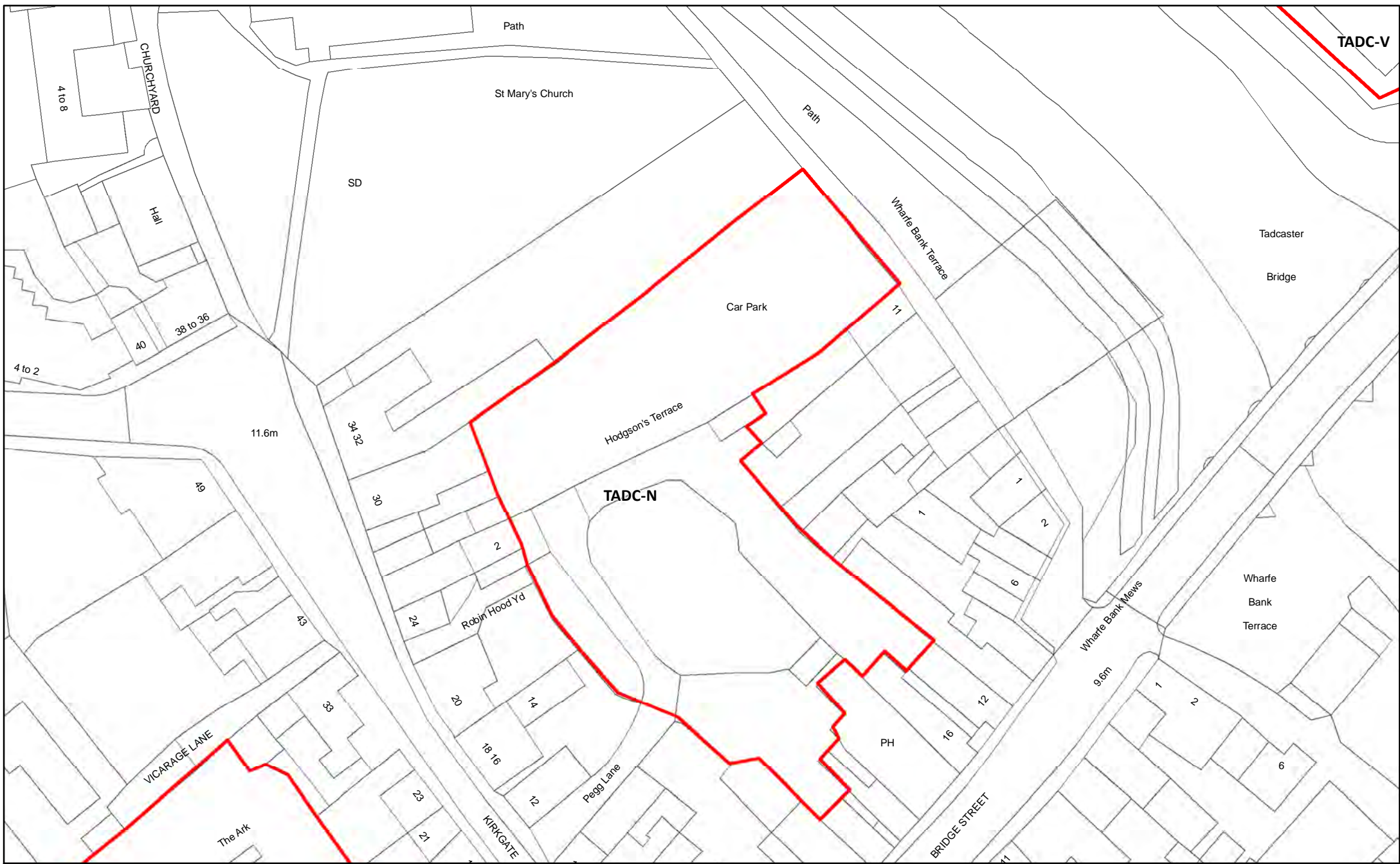
TADC-M London Road, Tadcaster

116




Reproduced from the Ordnance Survey mapping with the permission of the controller of Her Majesty's Stationary Office.
 ©Crown Copyright. Unauthorised reproduction infringes crown copyright and may lead to prosecution or civil proceedings. Selby District Council 100018656





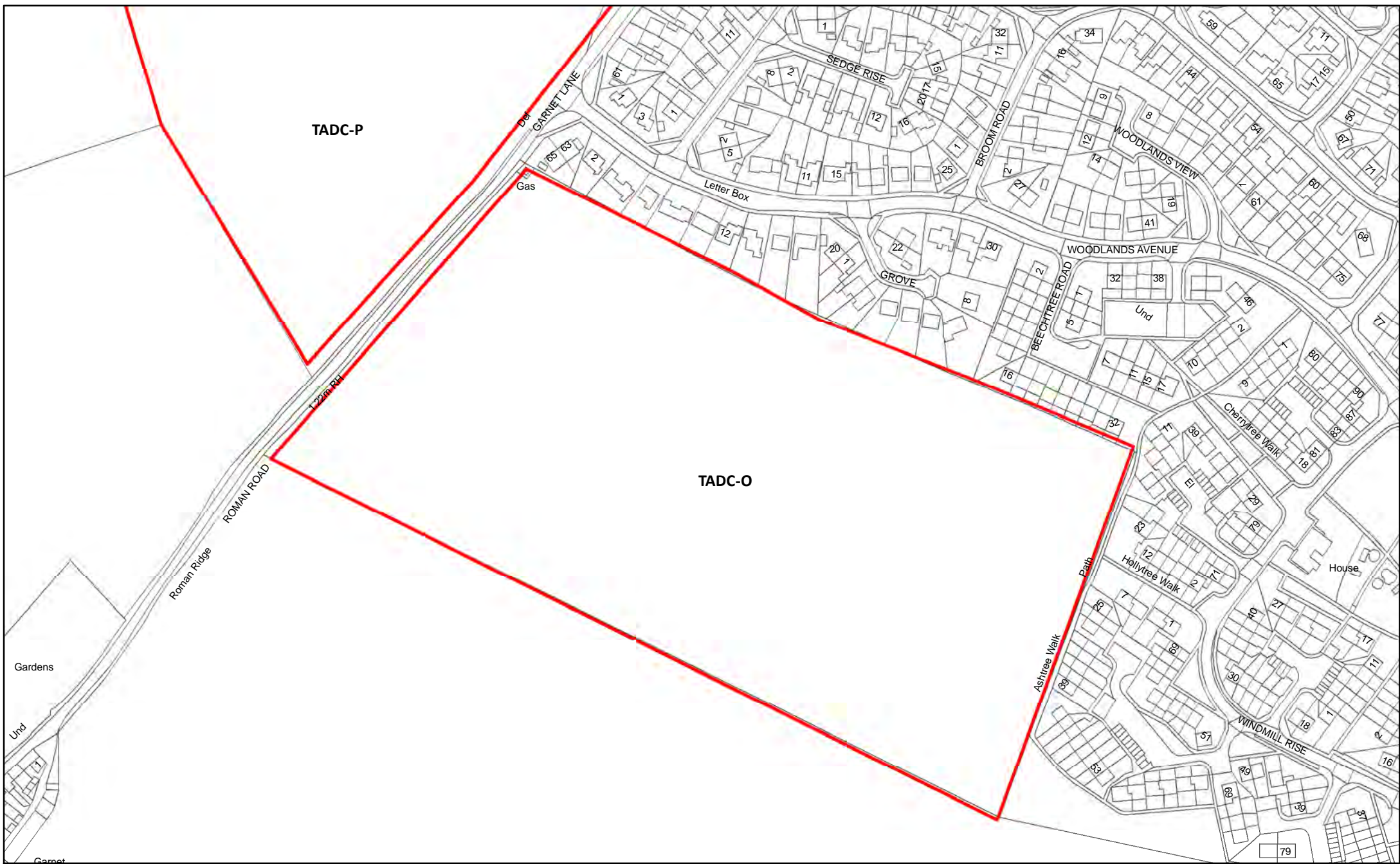
TADC-N Robin Hoods Yard, Kirkgate, Tadcaster

117



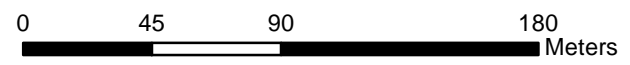
Reproduced from the Ordnance Survey mapping with the permission of the controller of Her Majesty's Stationary Office. ©Crown Copyright. Unauthorised reproduction infringes crown copyright and may lead to prosecution or civil proceedings. Selby District Council 100018656





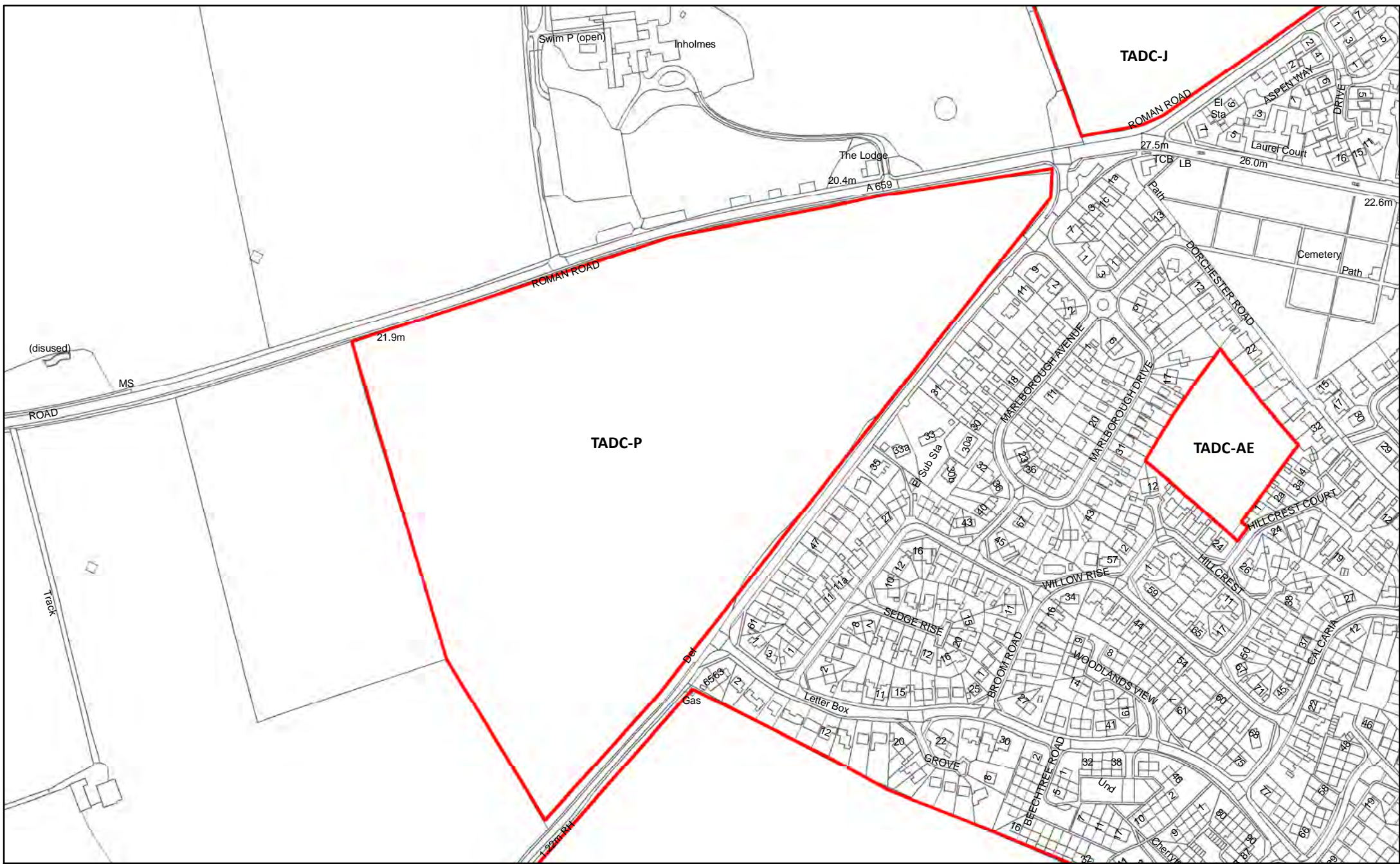
TADC-O South of Garnet Lane

118




Reproduced from the Ordnance Survey mapping with the permission of the controller of Her Majesty's Stationary Office. ©Crown Copyright. Unauthorised reproduction infringes crown copyright and may lead to prosecution or civil proceedings. Selby District Council 100018656





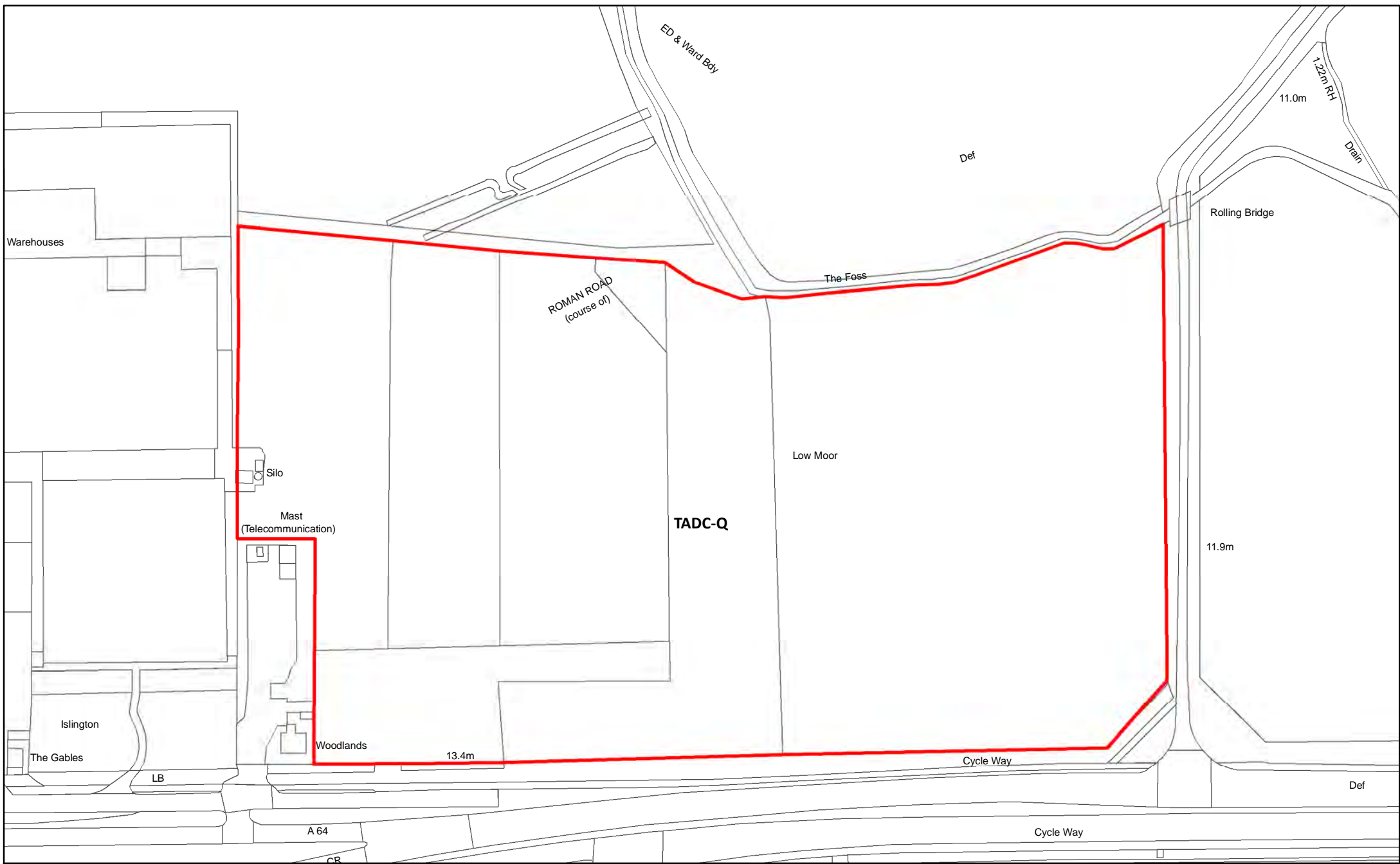
TADC-P North of Garnet Lane

119

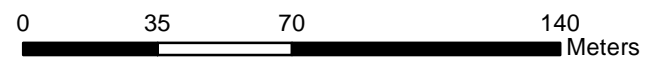


Reproduced from the Ordnance Survey mapping with the permission of the controller of Her Majesty's Stationary Office.
 ©Crown Copyright. Unauthorised reproduction infringes crown copyright and may lead to prosecution or civil proceedings. Selby District Council 100018656



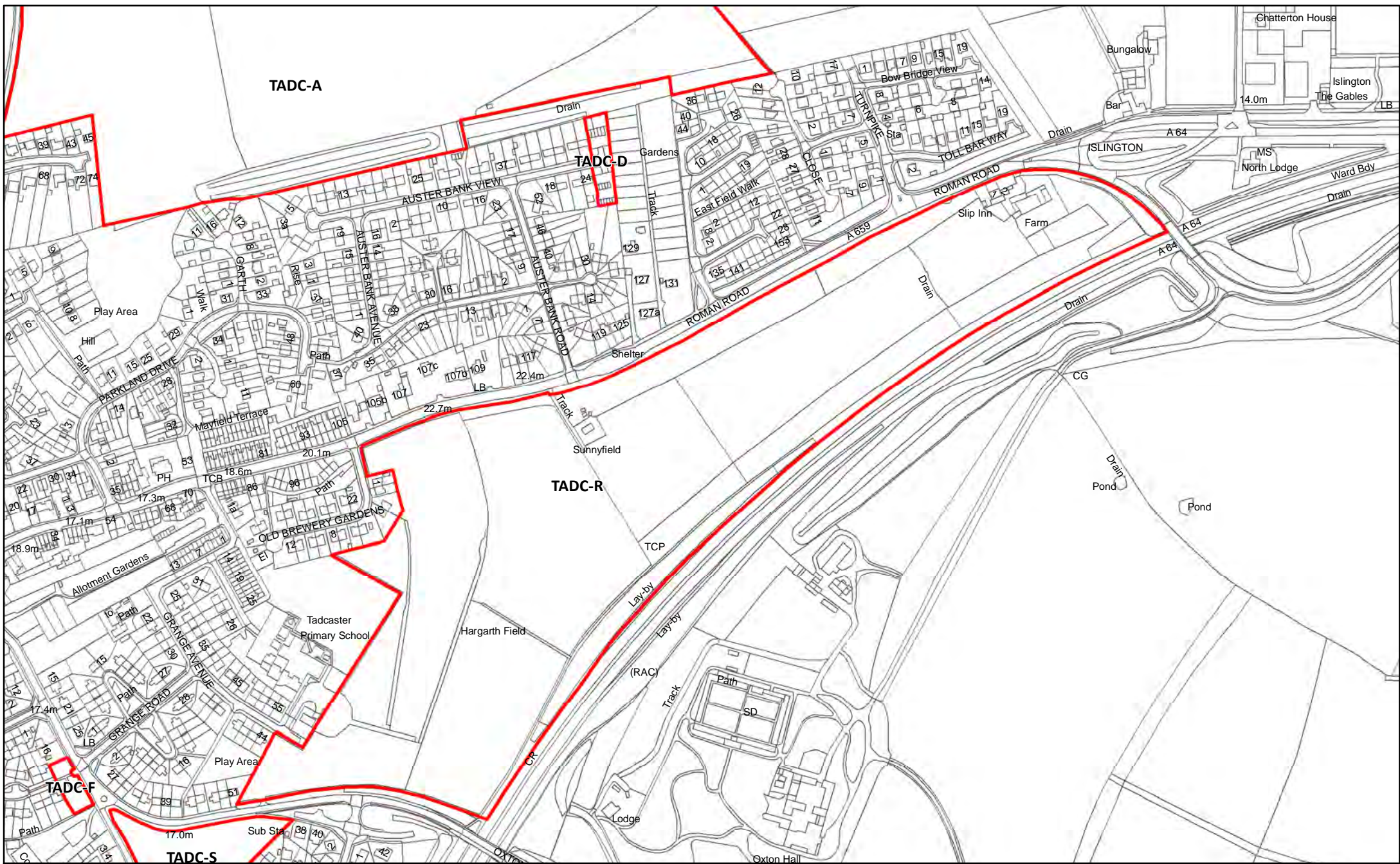


TADC-Q Land adjoining A64/A659, East Tadcaster

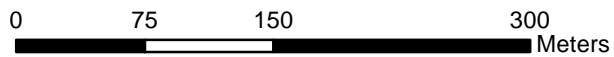


Reproduced from the Ordnance Survey mapping with the permission of the controller of Her Majesty's Stationary Office.
 ©Crown Copyright. Unauthorised reproduction infringes crown copyright and may lead to prosecution or civil proceedings. Selby District Council 100018656



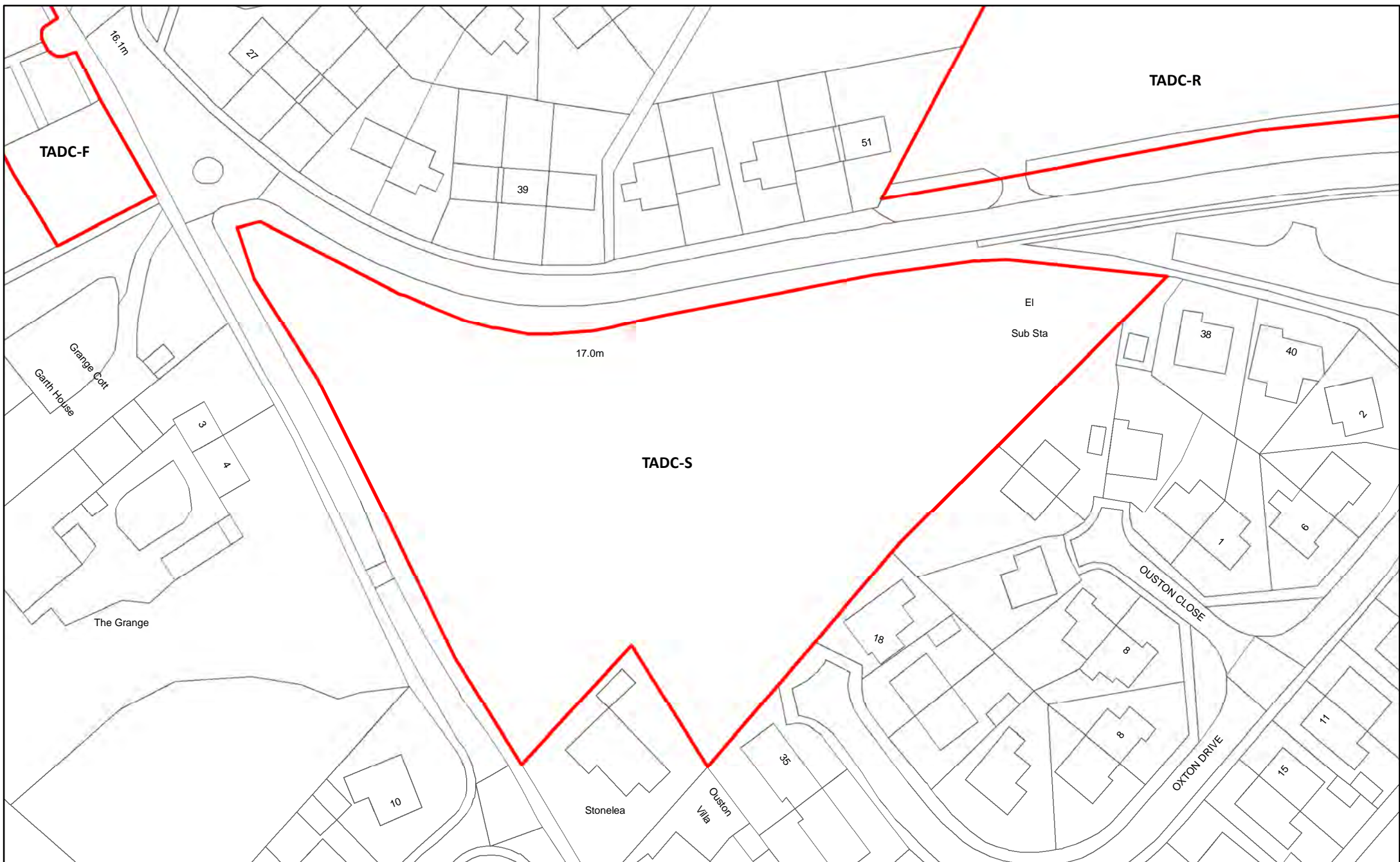


TADC-R Hargarth Field and Sunnyfield




Reproduced from the Ordnance Survey mapping with the permission of the controller of Her Majesty's Stationary Office.
 ©Crown Copyright. Unauthorised reproduction infringes crown copyright and may lead to prosecution or civil proceedings. Selby District Council 100018656





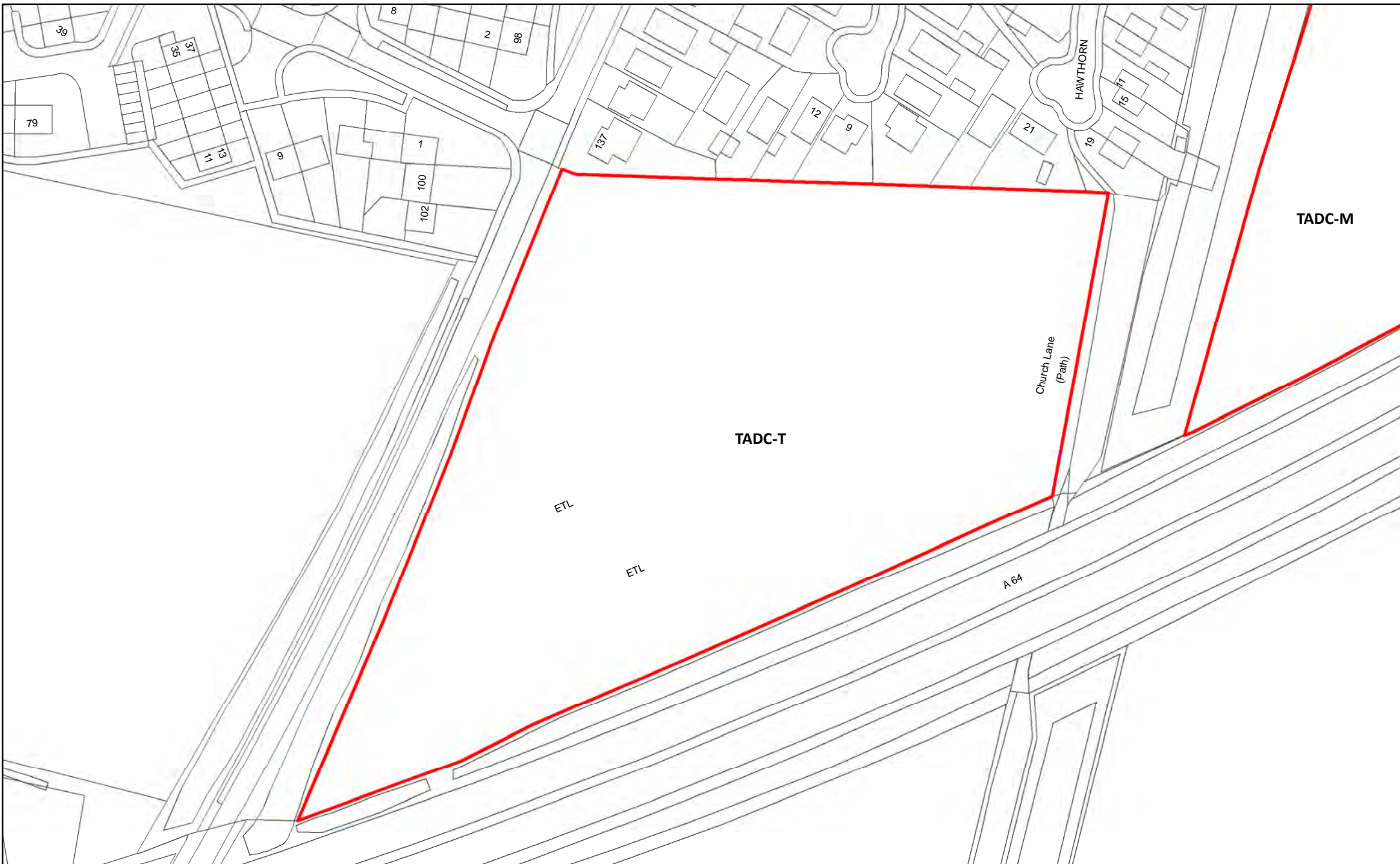
TADC-S Oxton Lane

122




Reproduced from the Ordnance Survey mapping with the permission of the controller of Her Majesty's Stationary Office.
 ©Crown Copyright. Unauthorised reproduction infringes crown copyright and may lead to prosecution or civil proceedings. Selby District Council 100018656





TADC-T Stutton Road

123



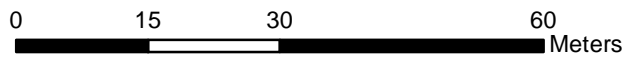
Reproduced from the Ordnance Survey mapping with the permission of the controller of Her Majesty's Stationary Office.
©Crown Copyright. Unauthorised reproduction infringes crown copyright and may lead to prosecution or civil proceedings. Selby District Council 100018656





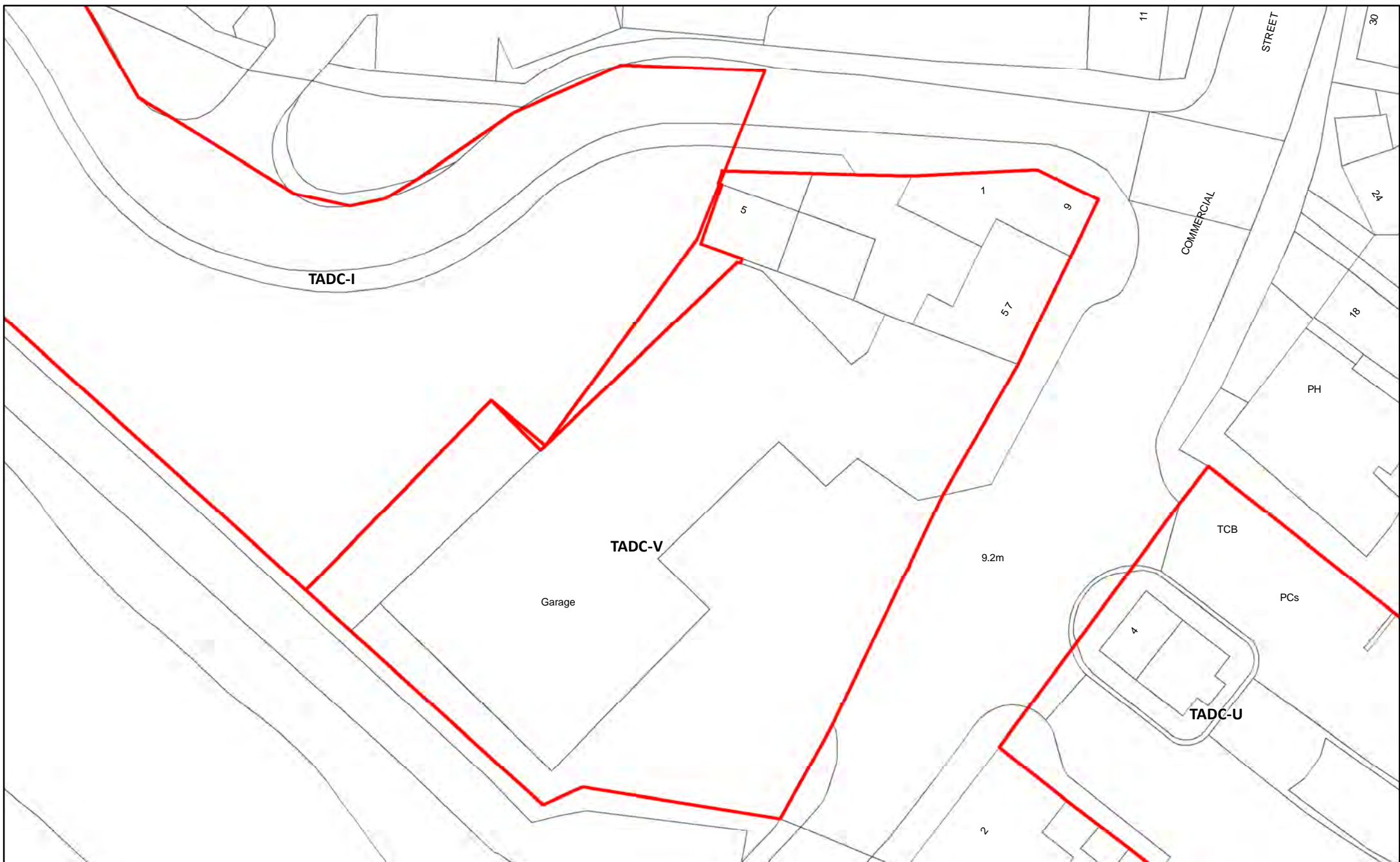
TADC-U Bus Station

124




Reproduced from the Ordnance Survey mapping with the permission of the controller of Her Majesty's Stationary Office.
 ©Crown Copyright. Unauthorised reproduction infringes crown copyright and may lead to prosecution or civil proceedings. Selby District Council 100018656





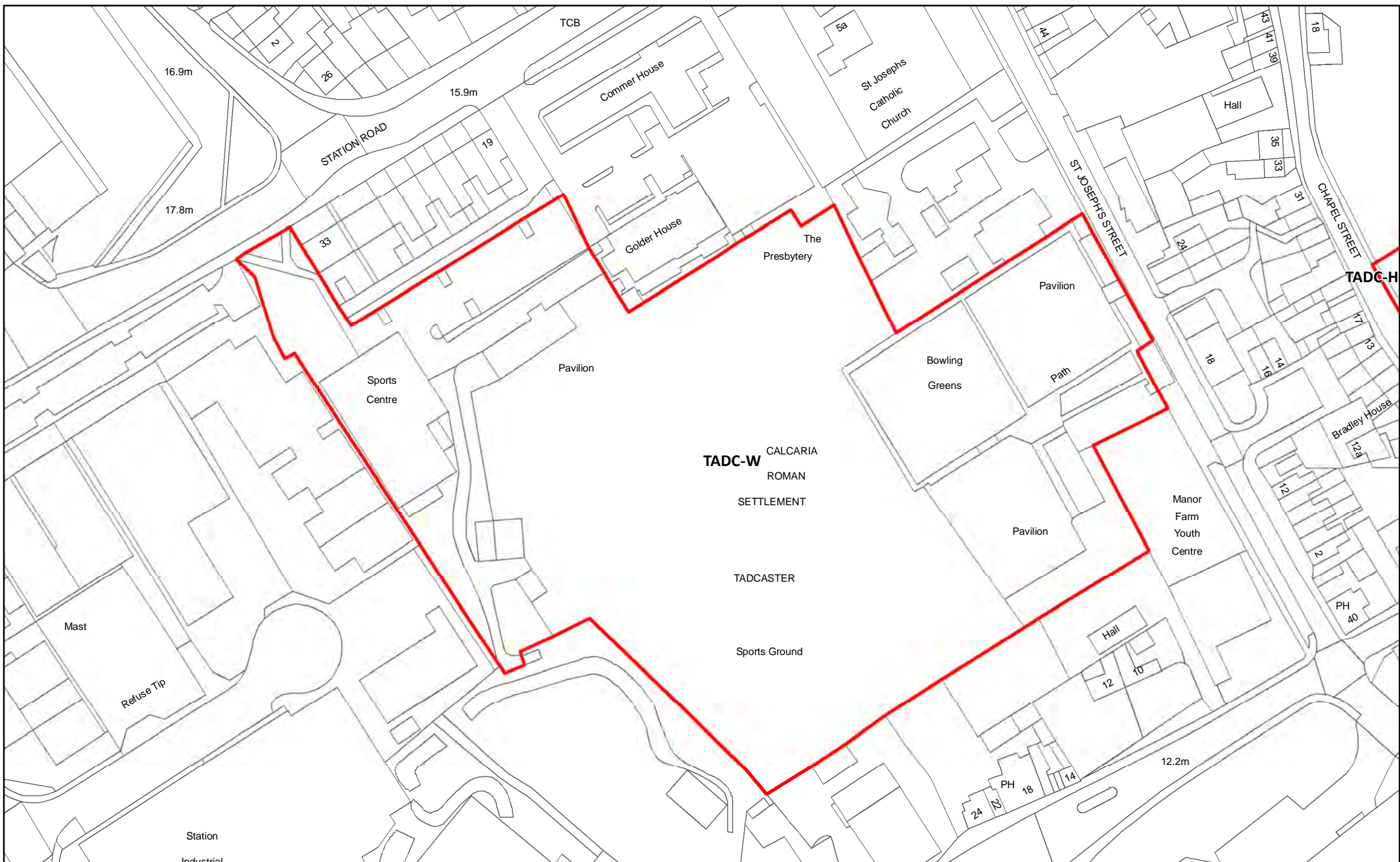
TADC-V Commercial Street

125



Reproduced from the Ordnance Survey mapping with the permission of the controller of Her Majesty's Stationary Office. ©Crown Copyright. Unauthorised reproduction infringes crown copyright and may lead to prosecution or civil proceedings. Selby District Council 100018656





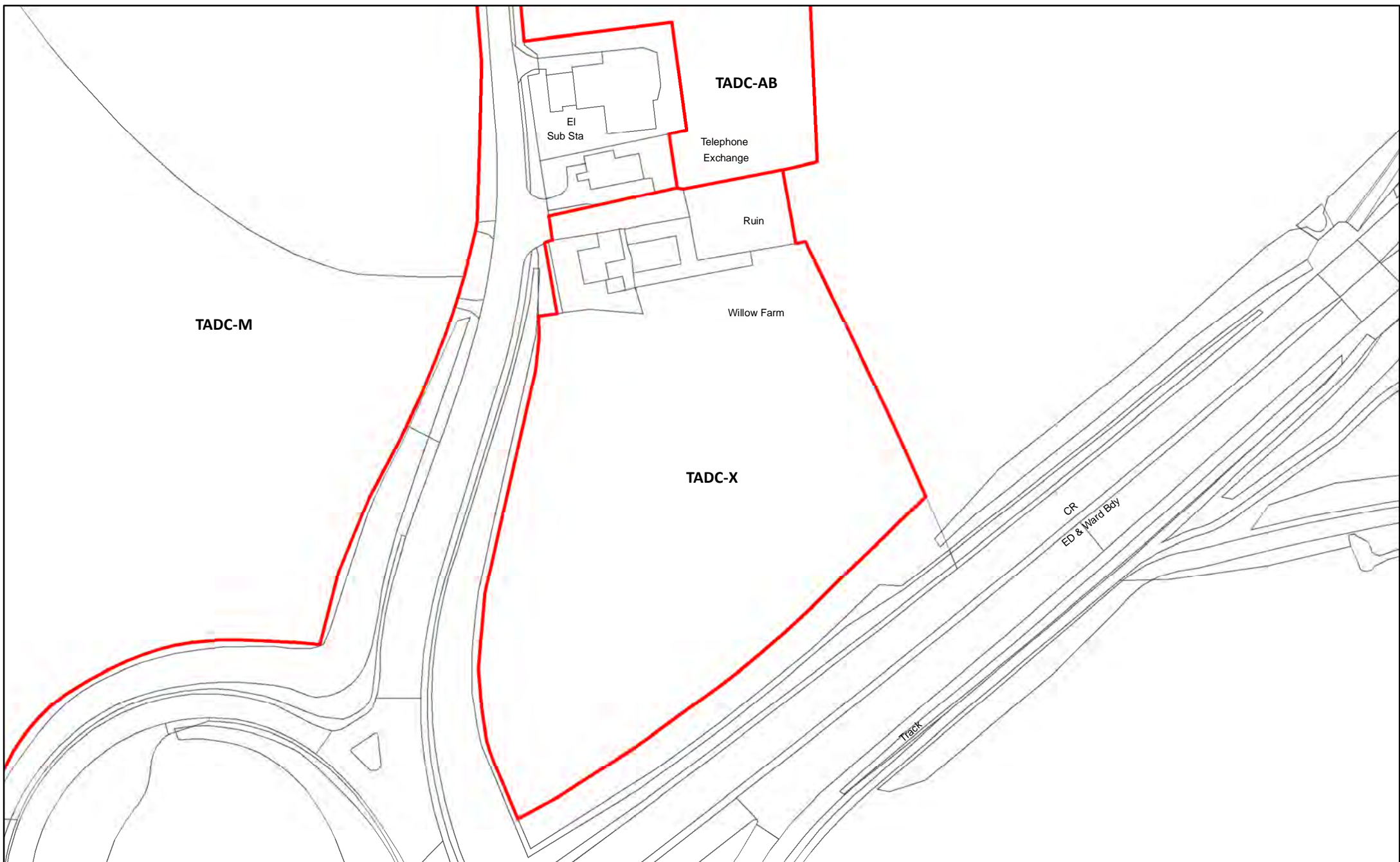
TADC-W Land west of St Joseph Street

126



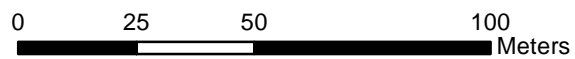
Reproduced from the Ordnance Survey mapping with the permission of the controller of Her Majesty's Stationary Office.
 ©Crown Copyright. Unauthorised reproduction infringes crown copyright and may lead to prosecution or civil proceedings. Selby District Council 100018656





TADC-X Willow Farm, Doncaster Road, Tadcaster

127



Reproduced from the Ordnance Survey mapping with the permission of the controller of Her Majesty's Stationary Office.
©Crown Copyright. Unauthorised reproduction infringes crown copyright and may lead to prosecution or civil proceedings. Selby District Council 100018656

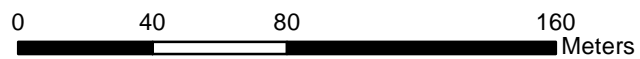


NORTH





TADC-Y Land adjacent to Grimston Grange Offices, Grimston Park Estate, Tadcaster



Reproduced from the Ordnance Survey mapping with the permission of the controller of Her Majesty's Stationary Office.
©Crown Copyright. Unauthorised reproduction infringes crown copyright and may lead to prosecution or civil proceedings. Selby District Council 100018656

