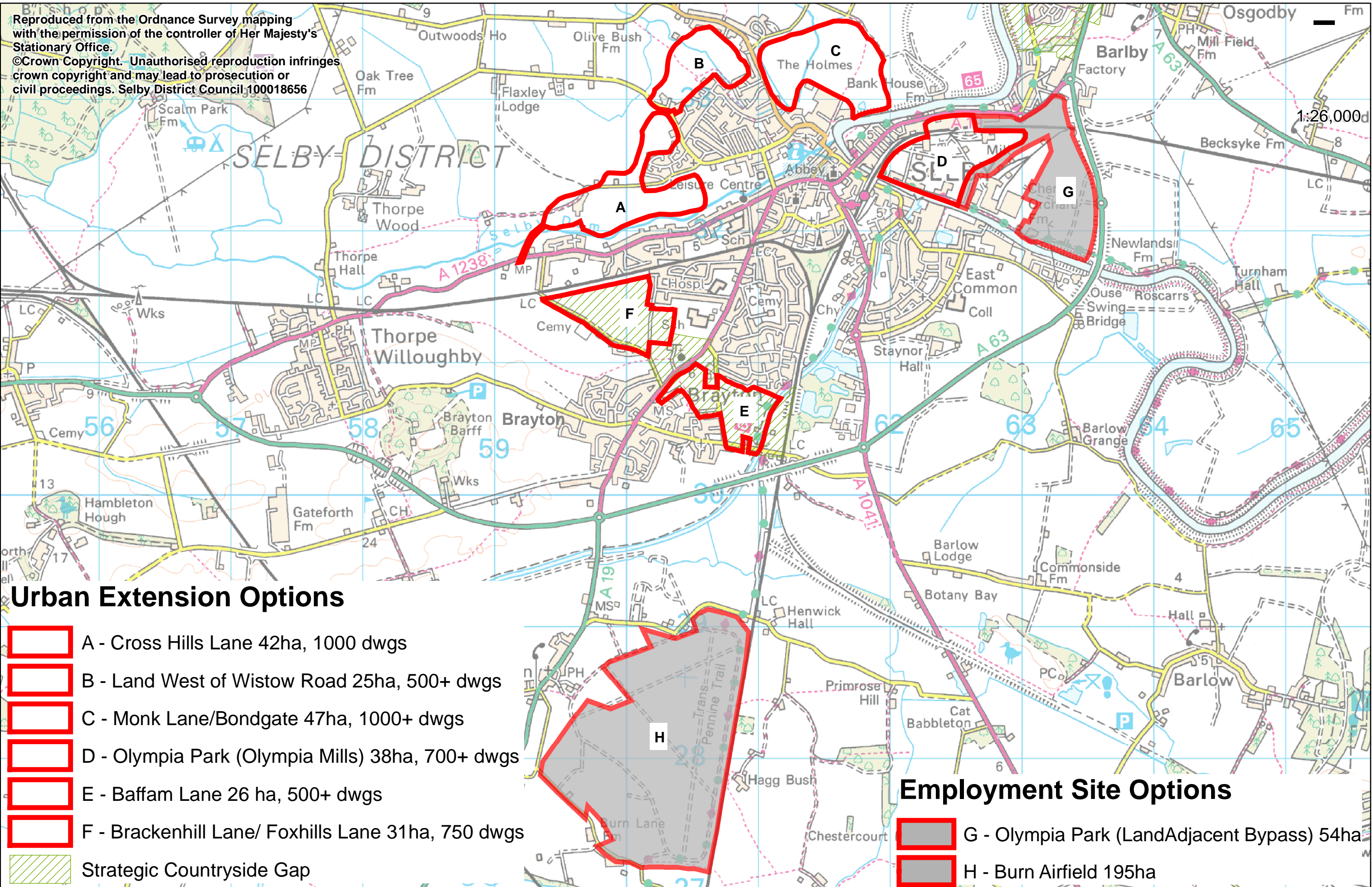






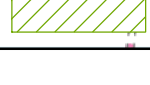
Selby Strategic Growth - Urban Extension and Strategic Employment Site Options

The sites are indicative only, they are not firm boundaries.


Reproduced from the Ordnance Survey mapping with the permission of the controller of Her Majesty's Stationary Office.
 ©Crown Copyright. Unauthorised reproduction infringes crown copyright and may lead to prosecution or civil proceedings. Selby District Council 100018656



Urban Extension Options

-  A - Cross Hills Lane 42ha, 1000 dwgs
-  B - Land West of Wistow Road 25ha, 500+ dwgs
-  C - Monk Lane/Bondgate 47ha, 1000+ dwgs
-  D - Olympia Park (Olympia Mills) 38ha, 700+ dwgs
-  E - Baffam Lane 26 ha, 500+ dwgs
-  F - Brackenhill Lane/ Foxhills Lane 31ha, 750 dwgs
-  Strategic Countryside Gap

Employment Site Options

-  G - Olympia Park (LandAdjacent Bypass) 54ha
-  H - Burn Airfield 195ha