

## Background

This map book shows how the Proposals Map (made up of the Main Proposal Map and Inset Maps) is amended in the light of approved Modifications to the previously published 1997 Deposit Draft version.








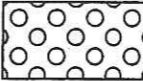
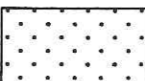

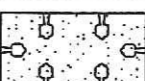

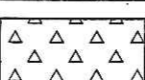

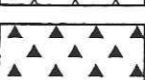


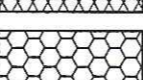














This document is therefore an 'Adoption Draft', and the final printed version of the Adopted Plan - Part 3 (Proposals Map) will follow.

## Notes for interpretation of the Plans

1. The Blue Crosses show where Development Limits are deleted.
2. The Inset Maps show Significant Permissions at the base date of 1996. These will be updated to 1997 base-date for the final published version of the Plan.
3. The Maps show the location of adopted changes with a brief explanation. If necessary, please refer to the accompanying book of large-scale plans, which shows the precise boundaries.
4. The final published Inset maps will show all up-to-date boundaries of statutory designations at the time of going to press. These will include for example, new or amendments to Historic Parks and Gardens, Conservation Areas, Scheduled Monuments and International Wildlife Sites.
5. The Ordnance Survey Copyright Statement on each Inset Map should read as follows:

Reproduced from the Ordnance Survey mapping with the permission of the Controller of her Majesty's Stationery Office © Crown Copyright. Unauthorised reproduction infringes Crown Copyright and may lead to prosecution or civil proceedings.  
Selby District Licence No. 100018656

## KEY

	Local Plan Boundary		Strategic Countryside Gap (SG1)
	Inset Boundary		Scheduled Monument (ENV27)
	Development Limits		Historic Battlefield Site (ENV17)
*****	Special Policy Area		Local Amenity Space (ENV29)
	Significant Residential Permission		Locally Important Landscape Area (ENV15)
	Residential Development Site		Historic Park or Garden (ENV16)
	Significant Employment Permission		Recreation Open Space (RT1)
	Employment Development Site		Proposed Recreation Open Space
	Established Employment Area (EMP4)		Landscape Buffer
	Land for Storage & Distribution of Agricultural Products (RIC/1)		Hambleton and Monk Fryston Bypasses (Protected Road Scheme T5)
	Conservation Area (ENV25,ENV26,ENV31)		A1 Downgrading
	International Wildlife Site (ENV7)		Protected Road Scheme (T5)
	National Wildlife Site (ENV8)		Trans-Pennine Trail (RT8)
	Site of Importance for Nature Conservation (ENV9)		Unconfirmed Route of Trans-Pennine Trail (RT8)
	Green Belt (GB1,GB2,GB4)		Area of Restraint (RT6)
	Major Developed site in the Green Belt (GB3)		Osgodby Bypass (Preferred Route T5A)
	Safeguarded Land		

The following general policies also apply:

DL1 ENV1 ENV2 ENV3 ENV4 ENV5 ENV6 ENV7 ENV8 ENV9 ENV10 ENV11 ENV12 ENV13 ENV14 ENV16 ENV17 ENV18 ENV20 ENV21 ENV22 ENV23 ENV24 ENV27 ENV28 ENV30 ENV32

H1 H2 H2A H2B H4 H4A H5 H6 H7 H8 H9 H10 H11 H12 H13 H14 H15 H16

EMP1 EMP2 EMP3 EMP5 EMP6 EMP7 EMP8 EMP9 EMP9A EMP10 EMP11 EMP12 EMP13 EMP14 EMP14A

T1 T2 T6 T7 T8 T9 VP1 VP4

RT1 RT2 RT3 RT4 RT5 RT7 RT9 RT10 RT11 RT12 RT13

S1 S2 S3 S4 S5

CS1 CS2 CS3 CS4 CS5 CS6



# KEY

