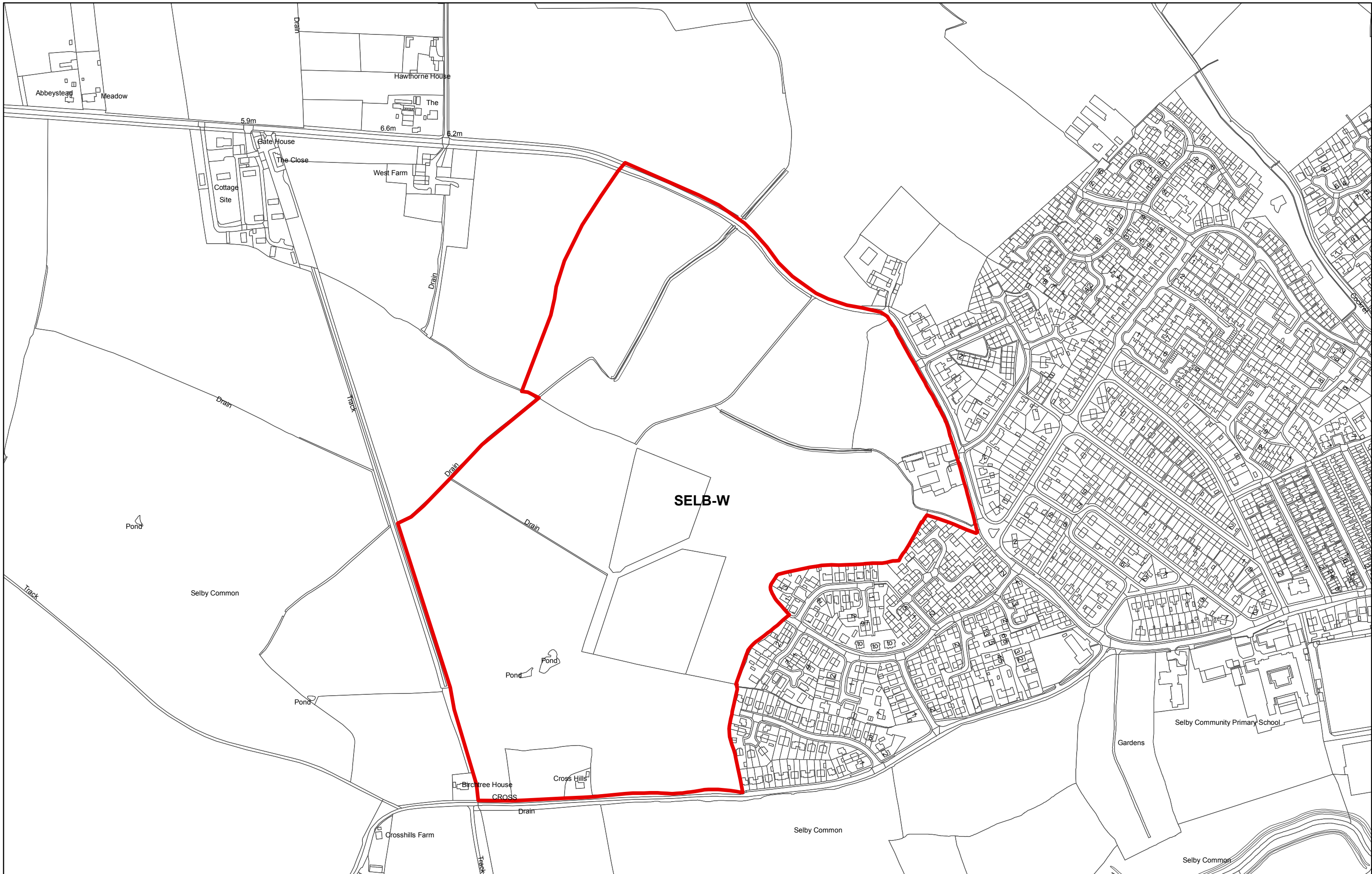


**Additional Sites**  
**Individual Site Maps**




# Contents

|  | Page |
|--|------|
| <b>The Market Towns</b>                |      |
| Selby                                  | 1    |
| Sherburn In Elmet                      | 3    |
|  |      |
| <b>The Designated Service Villages</b> |      |
| Barlby & Osgodby                       | 6    |
| Brayton                                | 13   |
| Carlton                                | 16   |
| Cawood                                 | 17   |
| Church Fenton                          | 20   |
| Eggborough                             | 24   |
| Hambleton                              | 25   |
| Hemingbrough                           | 27   |
| Hillam                                 | 28   |
| Thorpe Willoughby                      | 30   |
| Ulleskelf                              | 31   |
| Whitley                                | 33   |
|  |      |
| <b>The Secondary Villages</b>          |      |
| Barkston Ash                           | 35   |
| Biggin                                 | 36   |
| Bilbrough                              | 38   |
| Burn                                   | 39   |
| Cridling Stubbs                        | 40   |
| Drax                                   | 42   |
| Fairburn                               | 43   |
| Hensall                                | 46   |
| Kirk Smeaton                           | 47   |
| Newton Kyme                            | 48   |
| South Duffield                         | 49   |
| Thorganby                              | 50   |
| Wistow                                 | 51   |




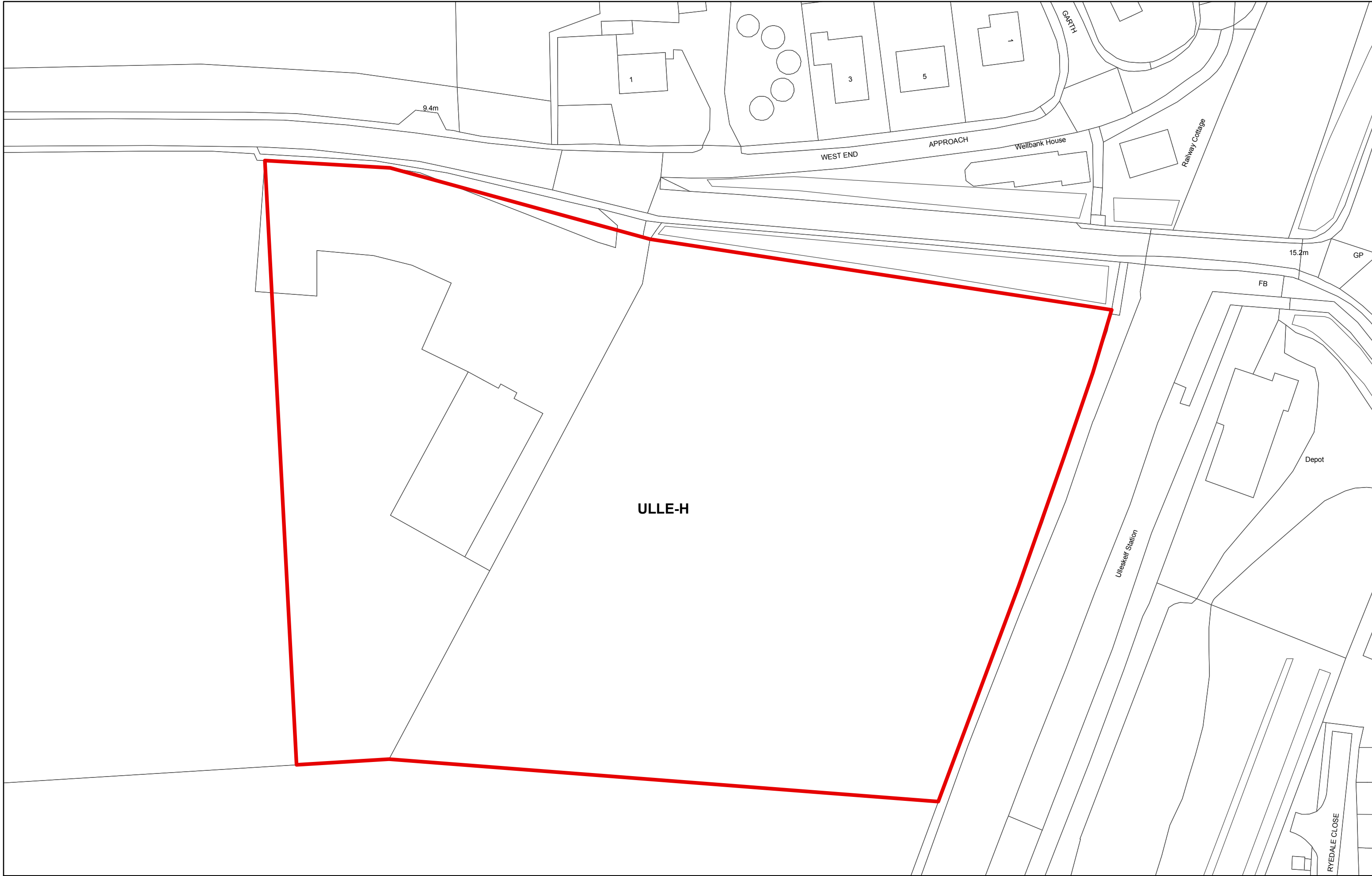
**SELB-W**

**SELB-W Land between Flaxley Road and Cross Hills Lane, Selby**



Reproduced from the Ordnance Survey mapping with the permission of the controller of Her Majesty's Stationary Office.  
 ©Crown Copyright. Unauthorised reproduction infringes crown copyright and may lead to prosecution or civil proceedings. Selby District Council 100018656





Reproduced from the Ordnance Survey mapping with the permission of the controller of Her Majesty's Stationary Office.  
©Crown Copyright. Unauthorised reproduction infringes crown copyright and may lead to prosecution or civil proceedings. Selby District Council 100018656



Sewage

Ppg Sta

**CFEN-R**

Fennel

Garth

Farm

**CFEN-R** Land South of Hall Lane, Church Fenton

Page 3 of 53

0

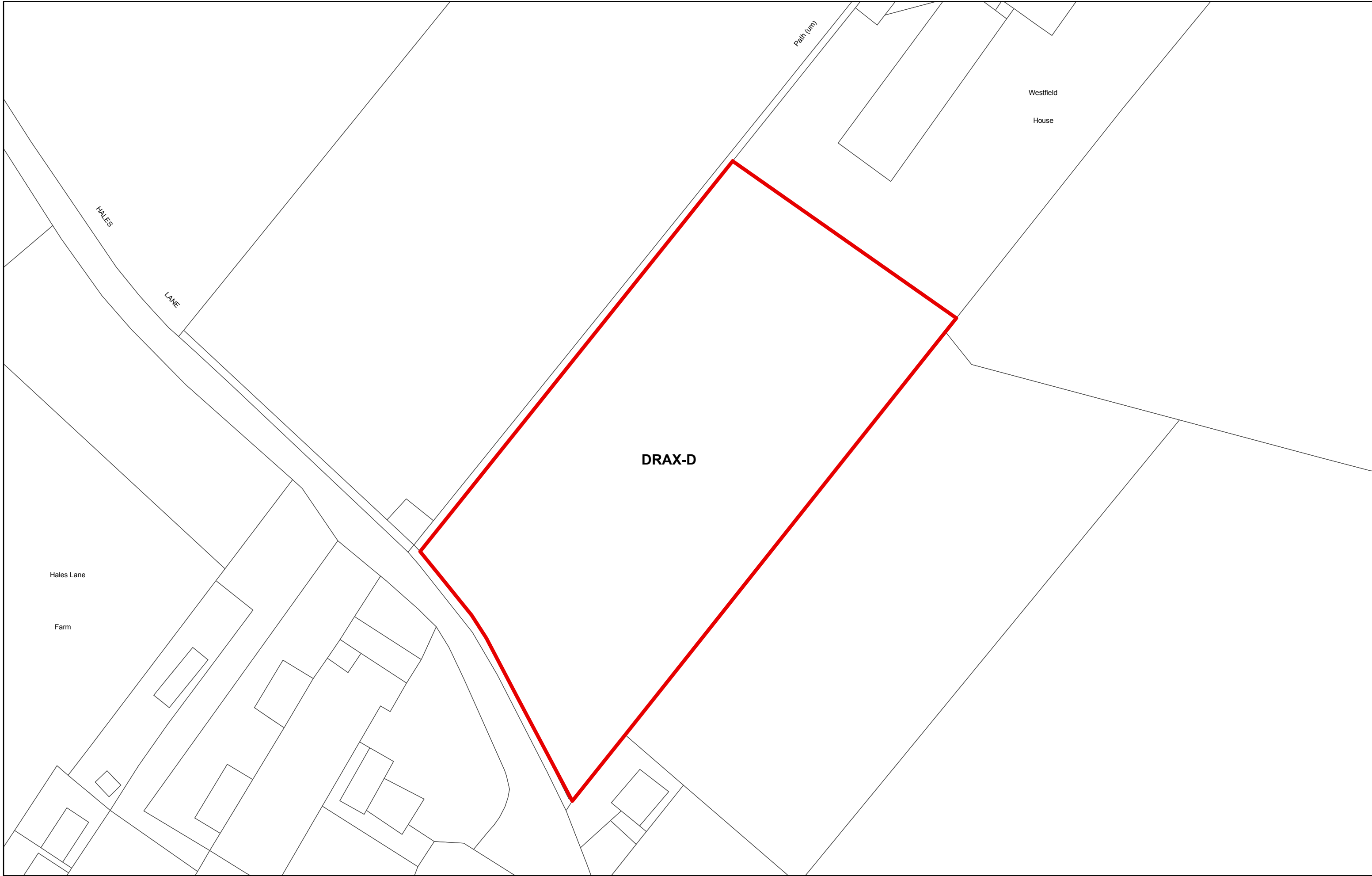
50

100

Reproduced from the Ordnance Survey mapping with the permission of the controller of Her Majesty's Stationary Office.  
©Crown Copyright. Unauthorised reproduction infringes crown copyright and may lead to prosecution or civil proceedings. Selby District Council 100018656

**NORTH**





DRAX-D

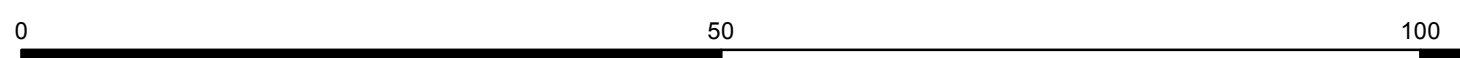
Westfield  
House

HALES  
LANE

Path (um)

Hales Lane  
Farm

**DRAX-D** Land adj to former Adamson House, Drax



Reproduced from the Ordnance Survey mapping with the permission of the controller of Her Majesty's Stationary Office.  
©Crown Copyright. Unauthorised reproduction infringes crown copyright and may lead to prosecution or civil proceedings. Selby District Council 100018656



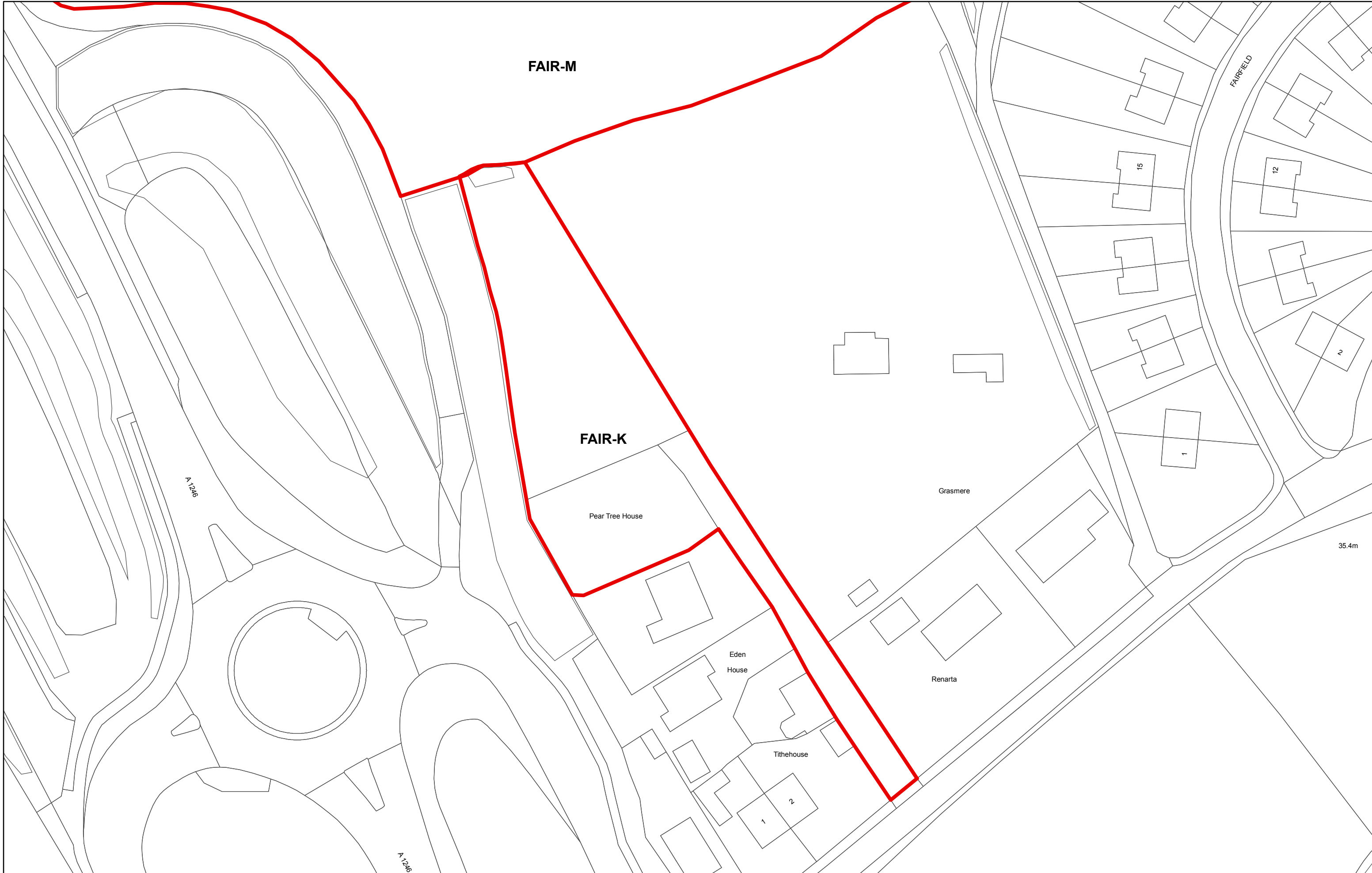


**SDUF-D Land west of Main Street, South Duffield**



Reproduced from the Ordnance Survey mapping with the permission of the controller of Her Majesty's Stationary Office.  
 ©Crown Copyright. Unauthorised reproduction infringes crown copyright and may lead to prosecution or civil proceedings. Selby District Council 100018656





FAIR-M

FAIR-K

Pear Tree House

FAIRFIELD

A1246

A1246

Grasmere

Eden House

Tithehouse

Renarta

35.4m

**FAIR-K** Land at Pear Tree House, Rawfield Lane, Fairburn

Page 6 of 53



Reproduced from the Ordnance Survey mapping with the permission of the controller of Her Majesty's Stationary Office.  
©Crown Copyright. Unauthorised reproduction infringes crown copyright and may lead to prosecution or civil proceedings. Selby District Council 100018656





CAWD-J


House

Pond

CAWD-I

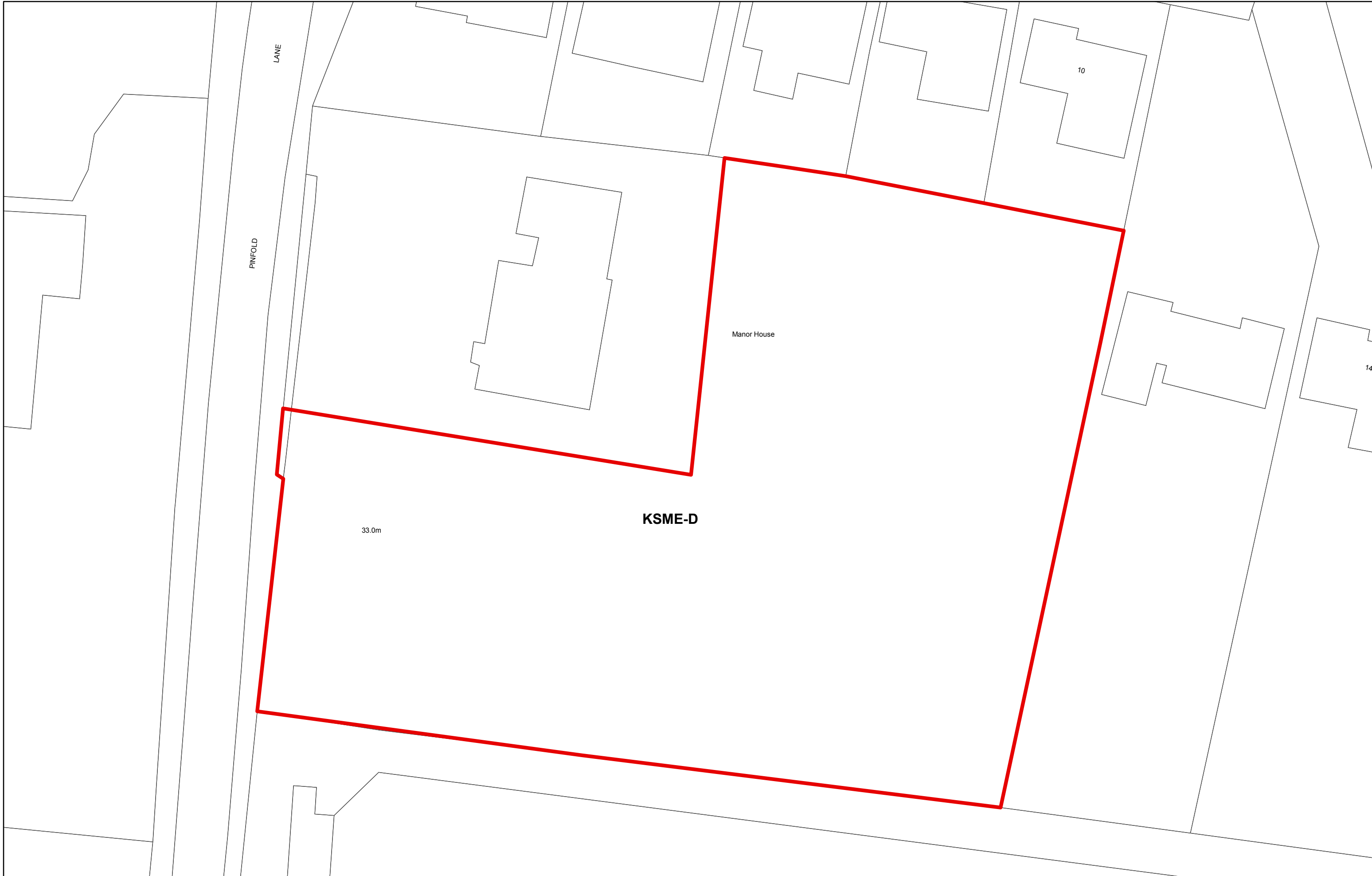
**CAWD-I** Field at Broad Lane, Cawood

Page 7 of 53

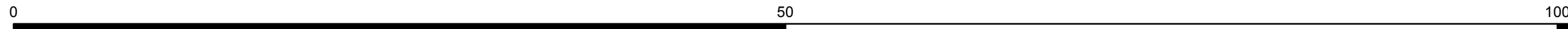


Reproduced from the Ordnance Survey mapping with the permission of the controller of Her Majesty's Stationary Office.  
©Crown Copyright. Unauthorised reproduction infringes crown copyright and may lead to prosecution or civil proceedings. Selby District Council 100018656





**KSME-D** Garden to Rear The Manor House, Pinfold lane



Reproduced from the Ordnance Survey mapping with the permission of the controller of Her Majesty's Stationary Office.  
©Crown Copyright. Unauthorised reproduction infringes crown copyright and may lead to prosecution or civil proceedings. Selby District Council 100018656



ETL

North Point Business Park

14.0m

EGGB-T

Track

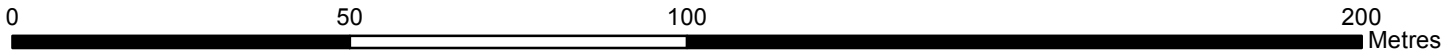
Gas Gov

23

19

15

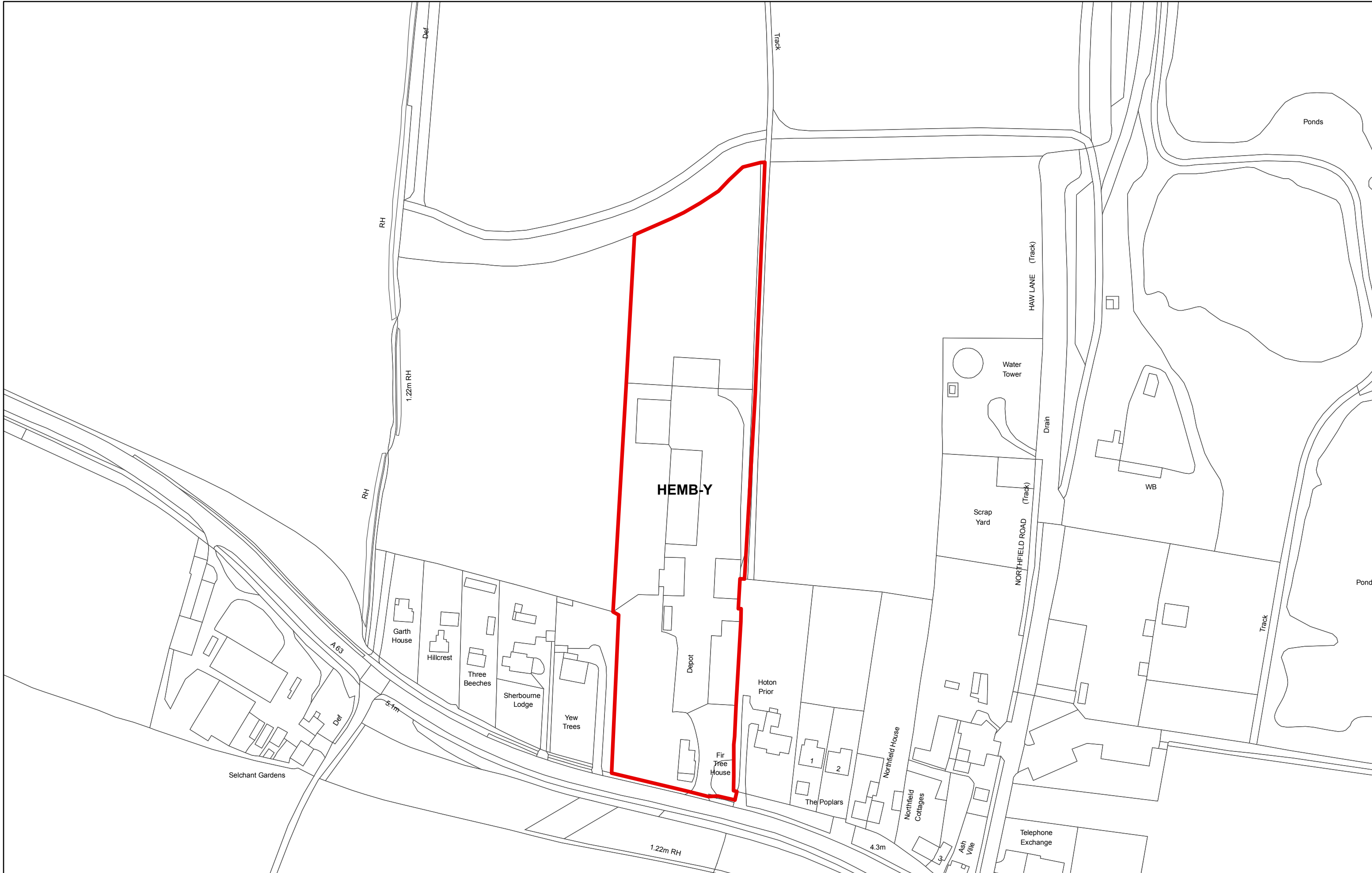
**EGGB-T** Land adjacent to 23 Tranmore Lane, Eggborough




Reproduced from the Ordnance Survey mapping with the permission of the controller of Her Majesty's Stationary Office. ©Crown Copyright. Unauthorised reproduction infringes crown copyright and may lead to prosecution or civil proceedings. Selby District Council 100018656







**HEMB-Y** The Coach Station, Hull Road, Hemingbrough



Reproduced from the Ordnance Survey mapping with the permission of the controller of Her Majesty's Stationary Office.  
 ©Crown Copyright. Unauthorised reproduction infringes crown copyright and may lead to prosecution or civil proceedings. Selby District Council 100018656



Southmoor Drain

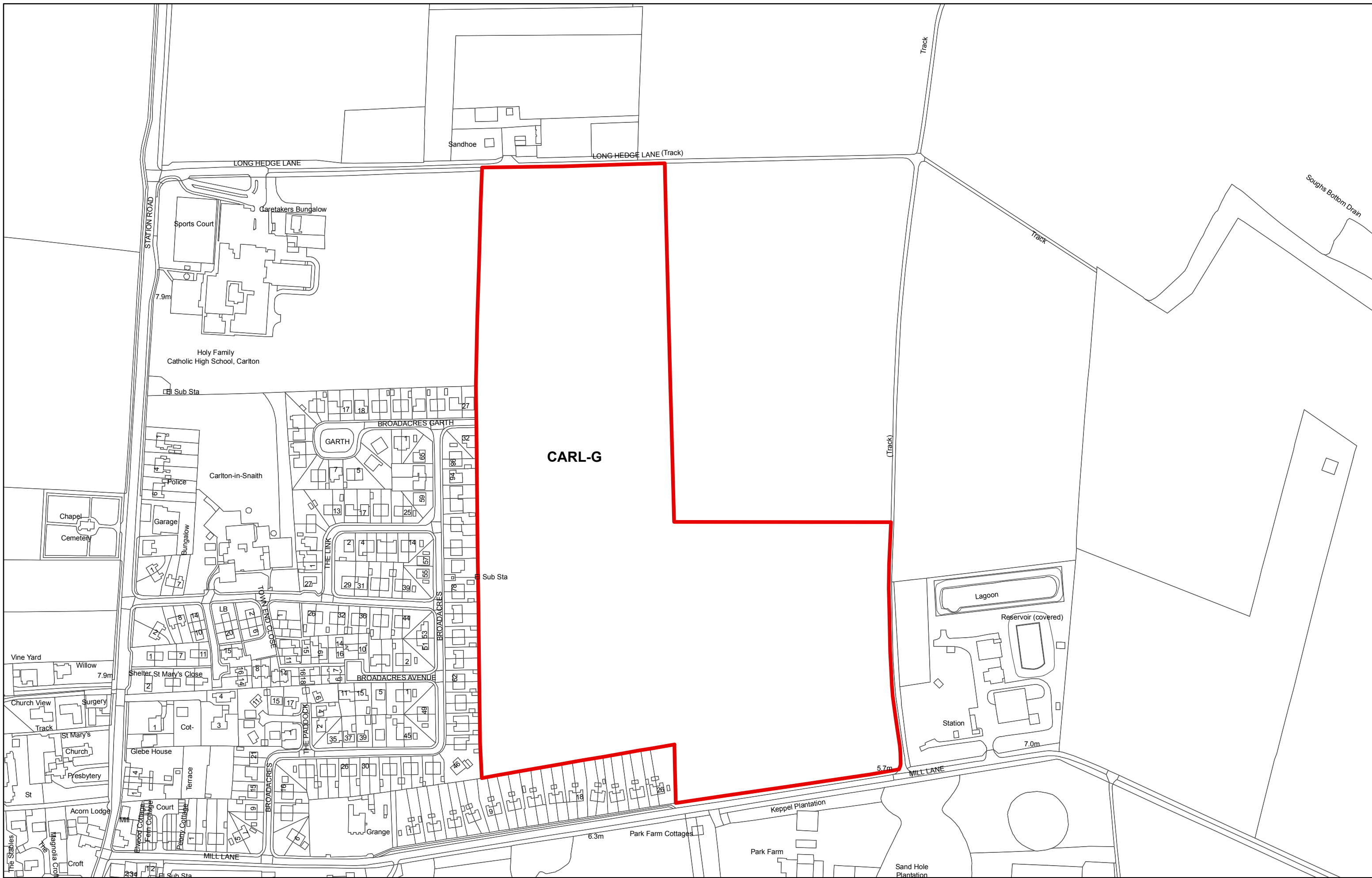
THBY-C

The Old  
School  
House

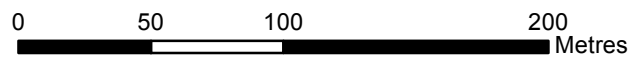
East End  
Cottage

6.6m

Chestnut

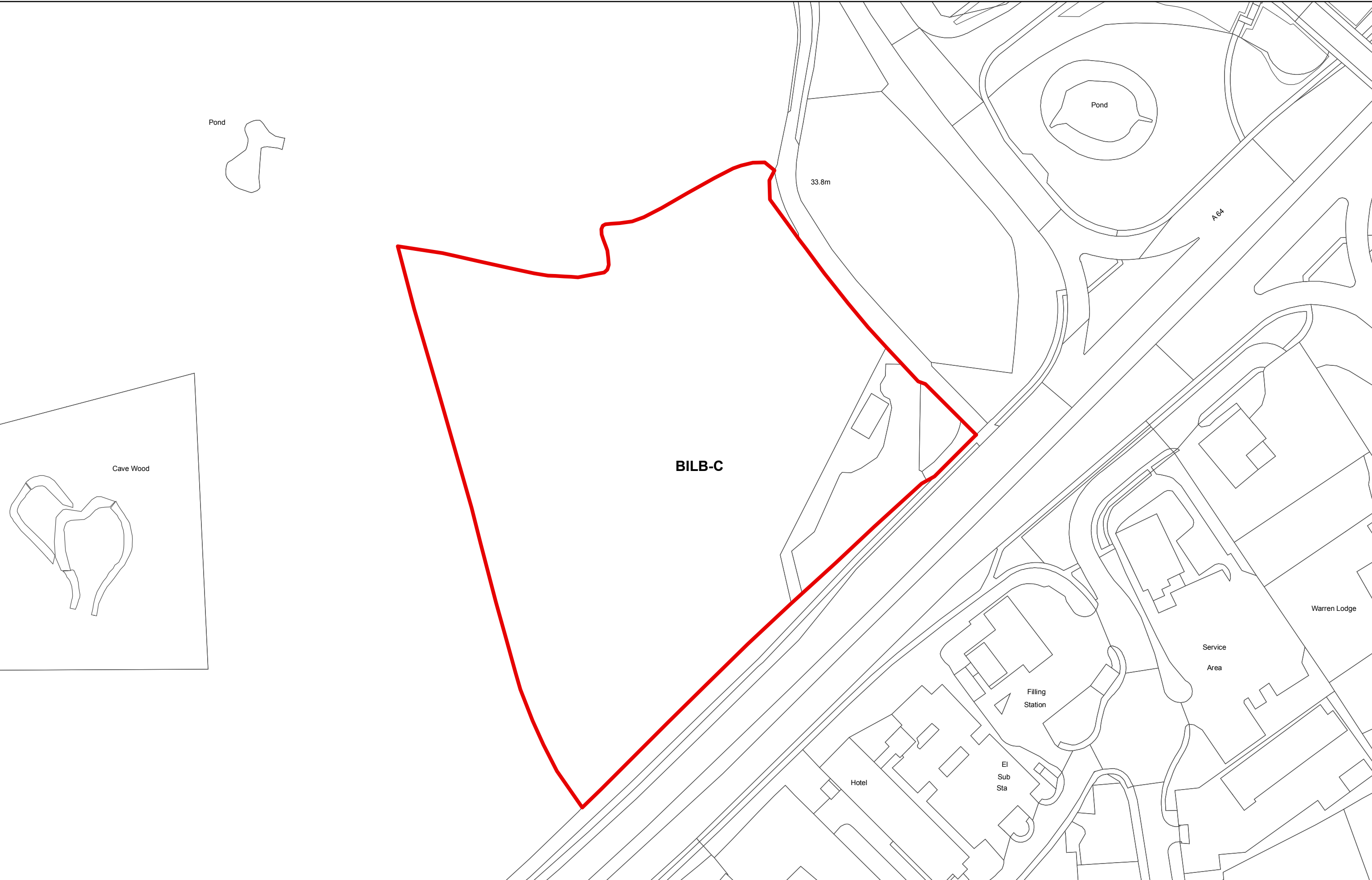


**CARL-G** Land north of Mill Lane, Carlton




Reproduced from the Ordnance Survey mapping with the permission of the controller of Her Majesty's Stationary Office.  
 ©Crown Copyright. Unauthorised reproduction infringes crown copyright and may lead to prosecution or civil proceedings. Selby District Council 100018656






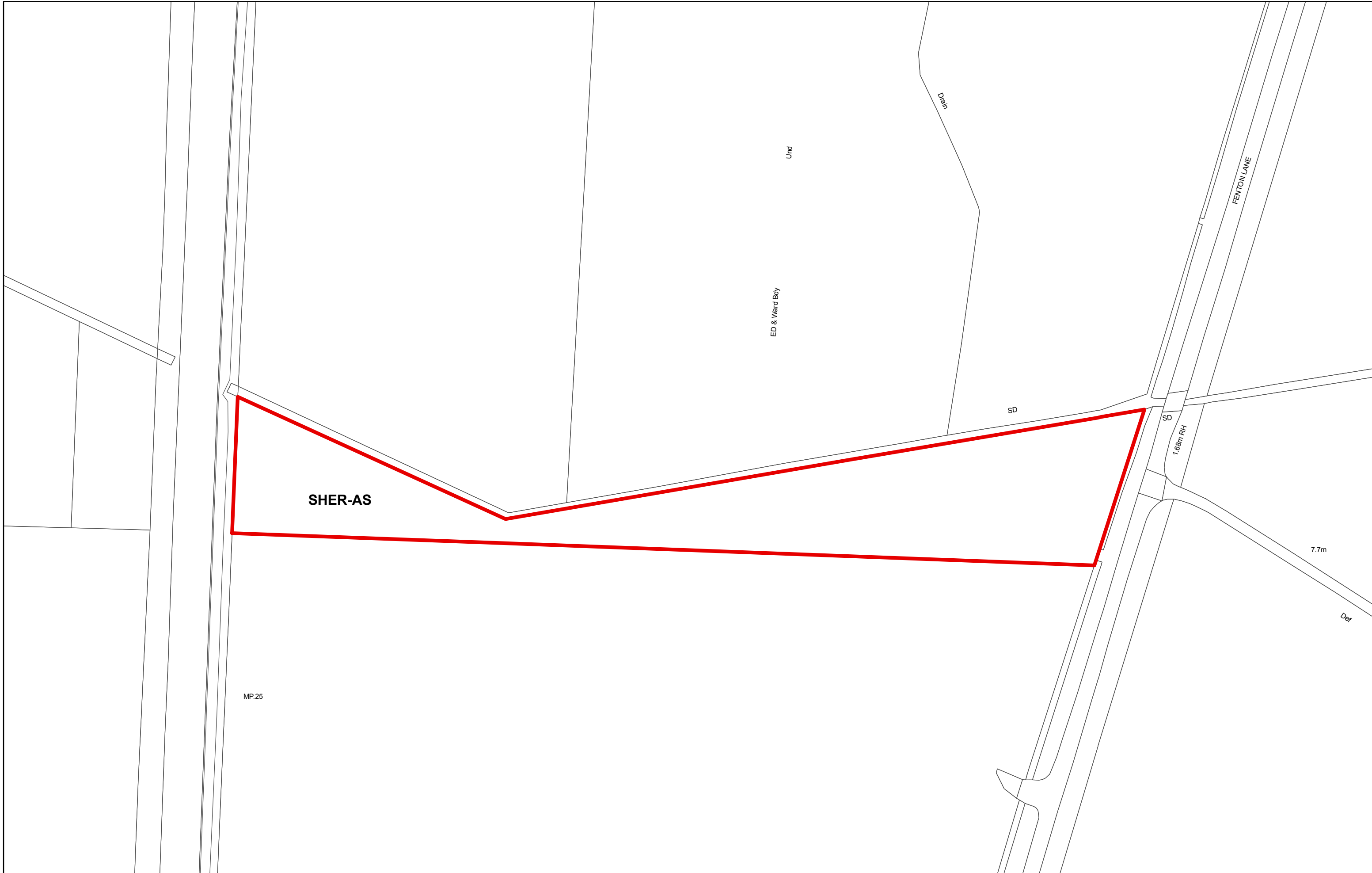
**BILB-C** Land at Bilbrough Top adj A64, Bilbrough

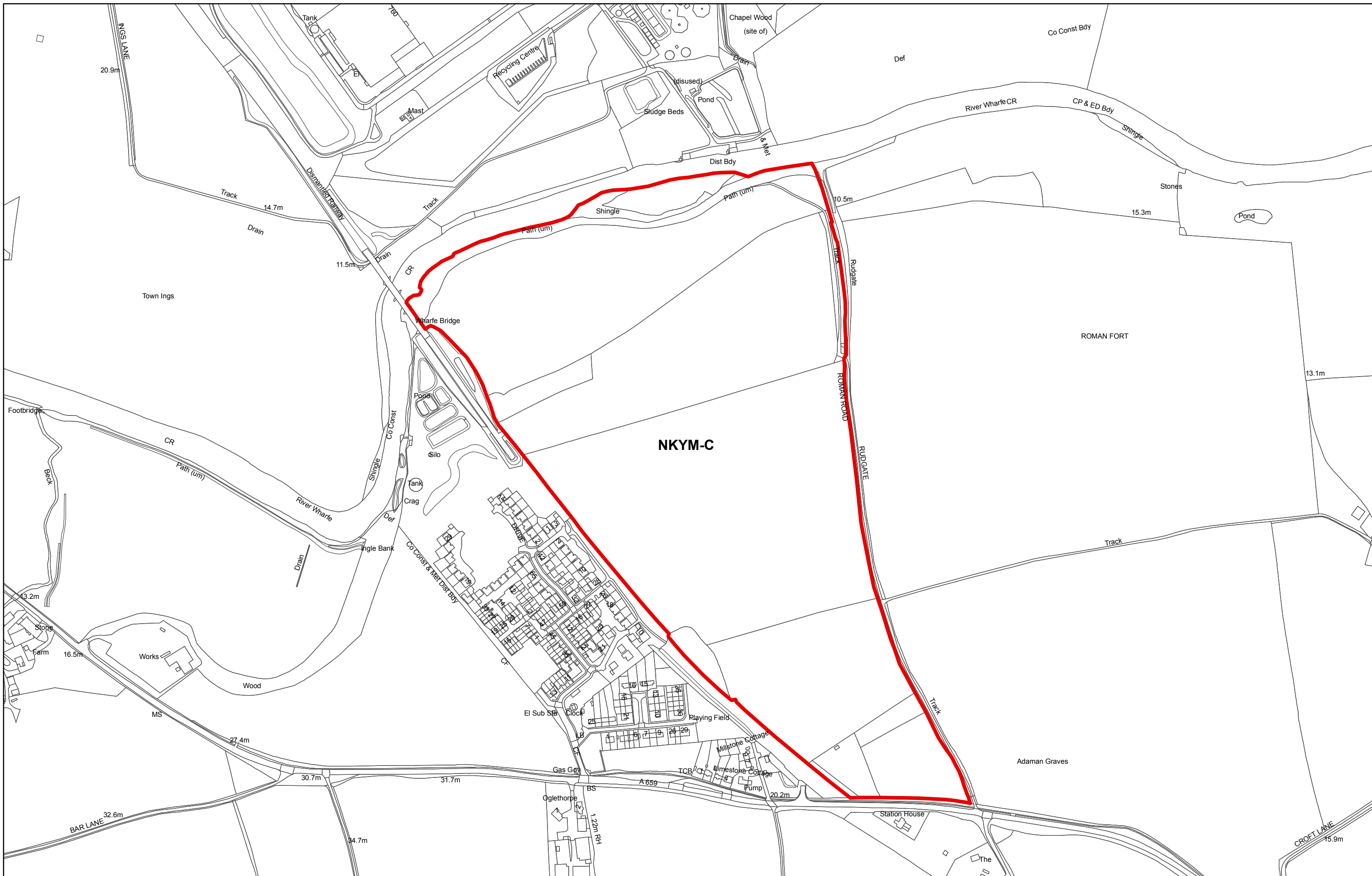


Reproduced from the Ordnance Survey mapping with the permission of the controller of Her Majesty's Stationary Office. ©Crown Copyright. Unauthorised reproduction infringes crown copyright and may lead to prosecution or civil proceedings. Selby District Council 100018656







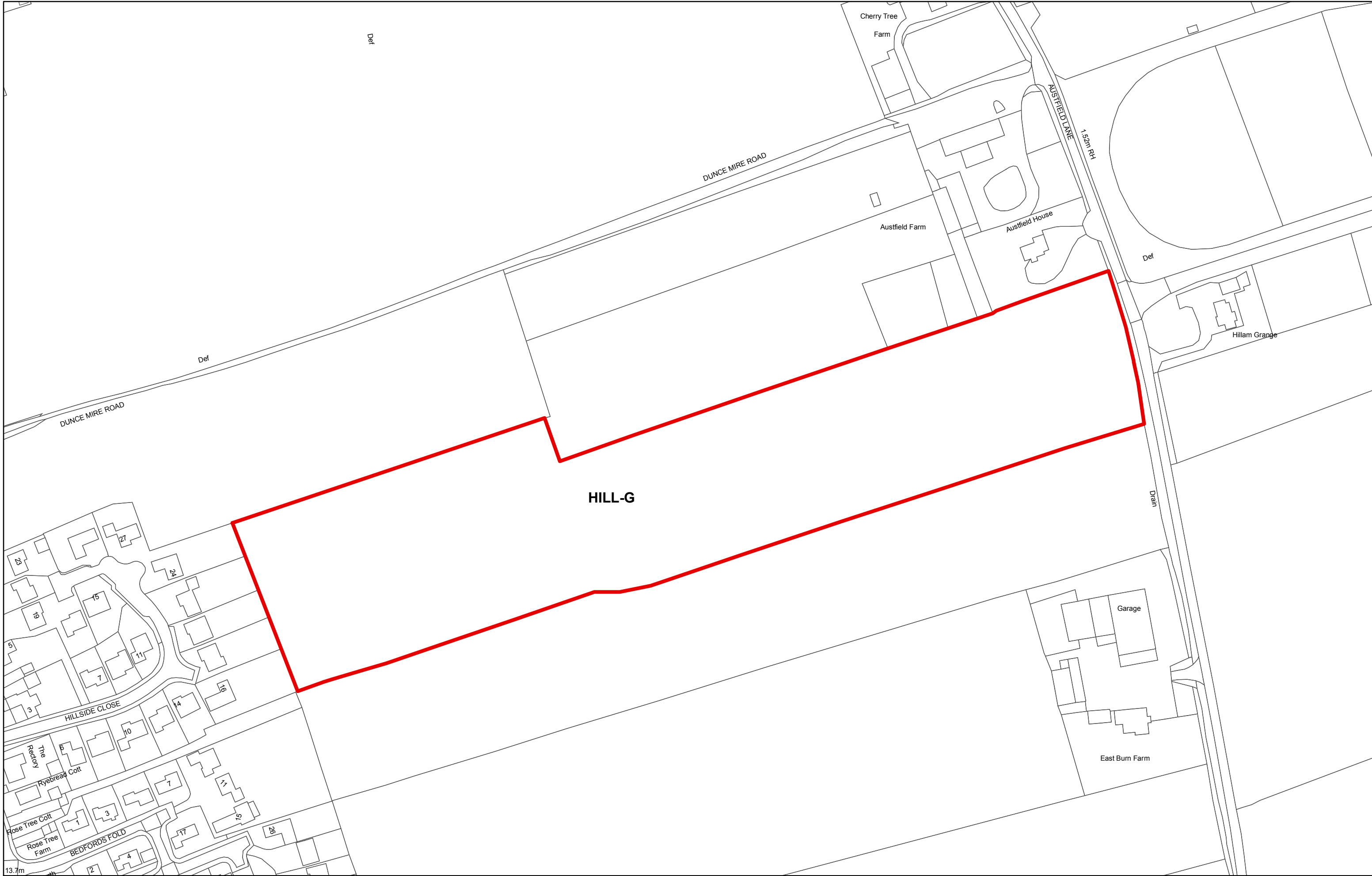


**NKYM-C Land east of Newton Kyme Papyrus Works**



Reproduced from the Ordnance Survey mapping with the permission of the controller of Her Majesty's Stationary Office.  
 ©Crown Copyright. Unauthorised reproduction infringes crown copyright and may lead to prosecution or civil proceedings. Selby District Council 100018656



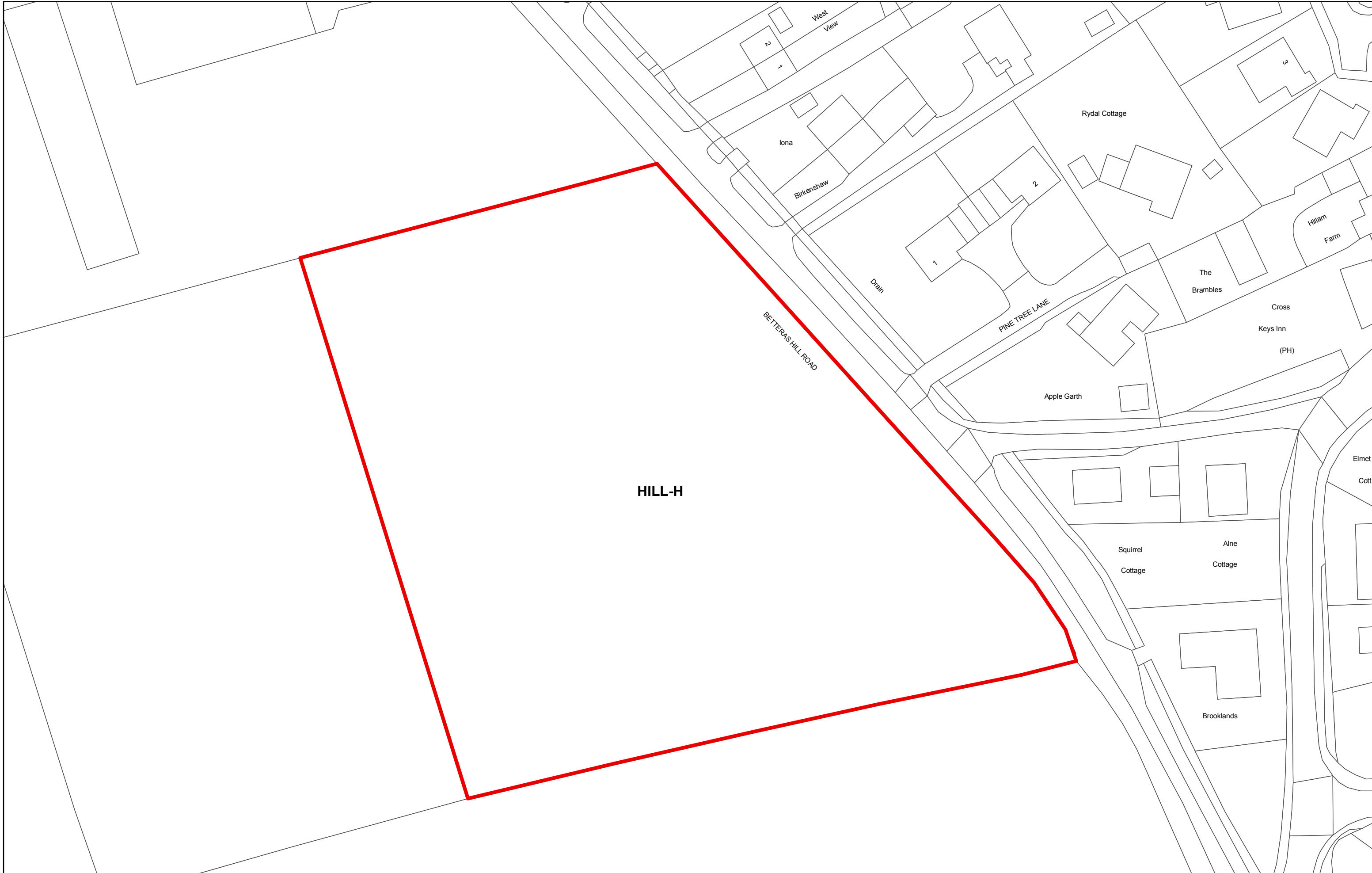


**HILL-G** Land east of Hillside Close, Hiram



Reproduced from the Ordnance Survey mapping with the permission of the controller of Her Majesty's Stationary Office.  
©Crown Copyright. Unauthorised reproduction infringes crown copyright and may lead to prosecution or civil proceedings. Selby District Council 100018656






**HILL-H**

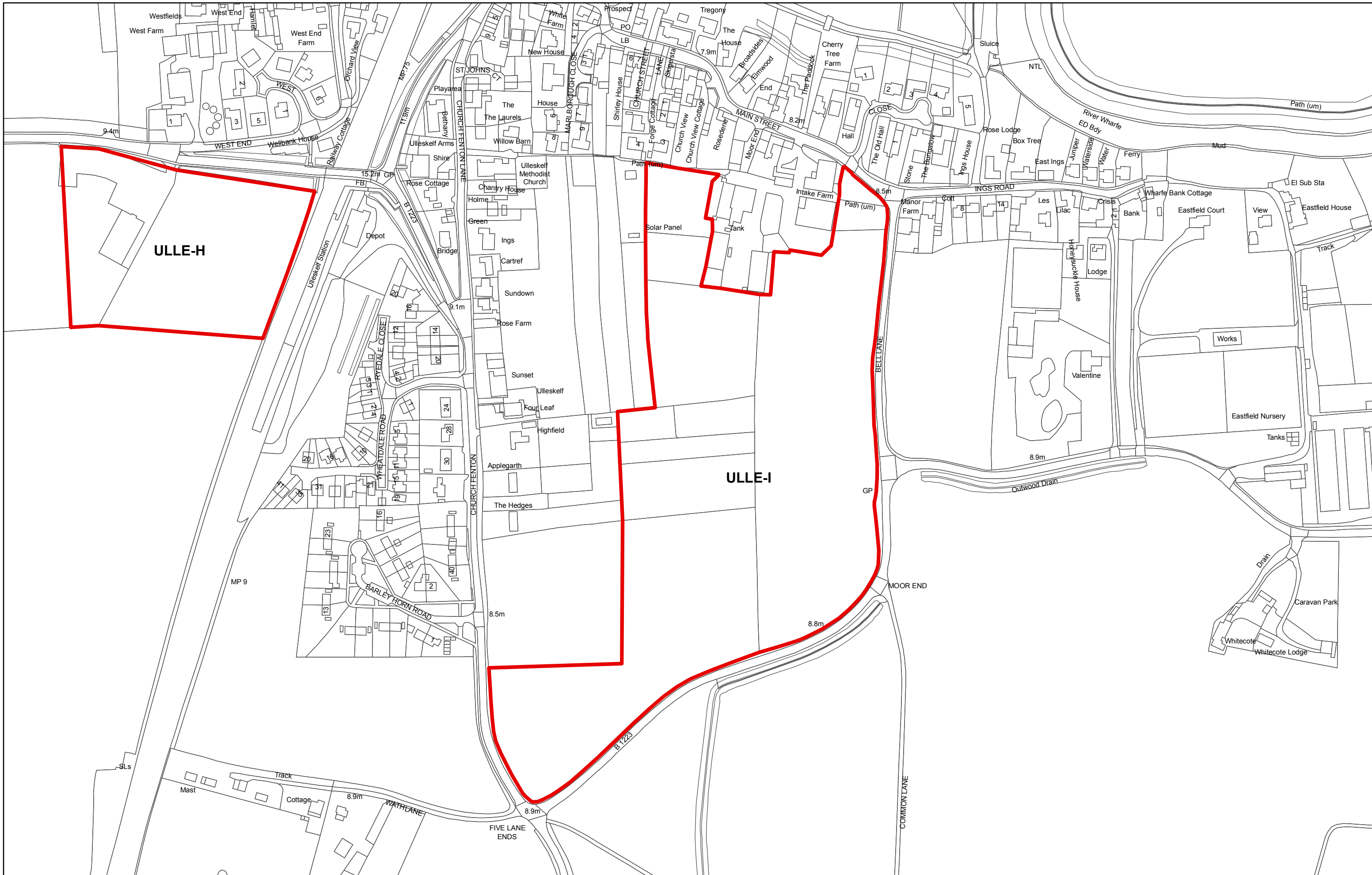
**HILL-H** Land to west of Betteras Hill Road, Hillam

Page 18 of 53




Reproduced from the Ordnance Survey mapping with the permission of the controller of Her Majesty's Stationary Office. ©Crown Copyright. Unauthorised reproduction infringes crown copyright and may lead to prosecution or civil proceedings. Selby District Council 100018656



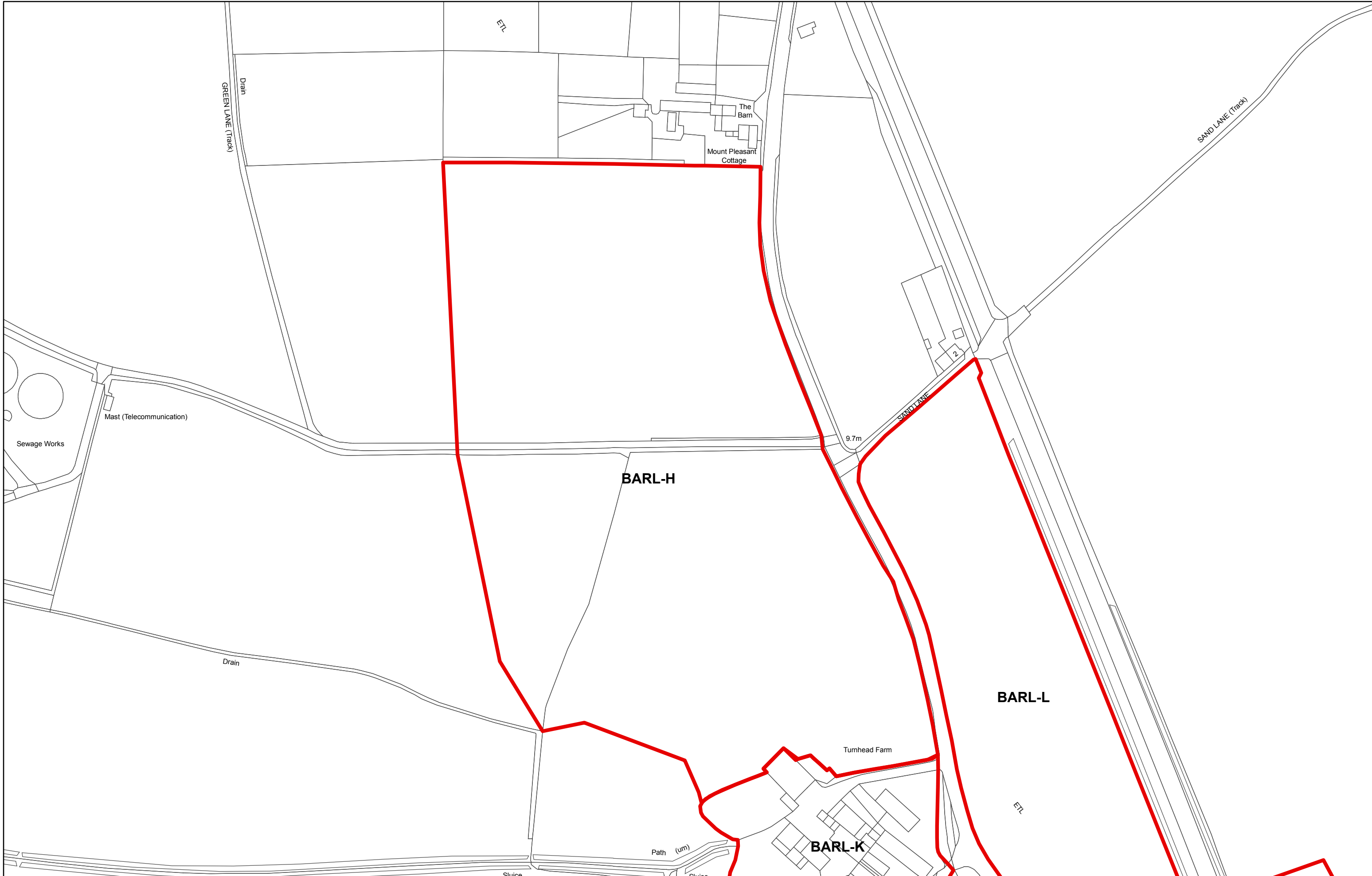


**ULLE-I** Land off Bell Lane, Ulleskelf



Reproduced from the Ordnance Survey mapping with the permission of the controller of Her Majesty's Stationary Office.  
 ©Crown Copyright. Unauthorised reproduction infringes crown copyright and may lead to prosecution or civil proceedings. Selby District Council 100018656





**BARL-H** Land at Turnhead Farm, Barlby



Reproduced from the Ordnance Survey mapping with the permission of the controller of Her Majesty's Stationary Office.  
©Crown Copyright. Unauthorised reproduction infringes crown copyright and may lead to prosecution or civil proceedings. Selby District Council 100018656



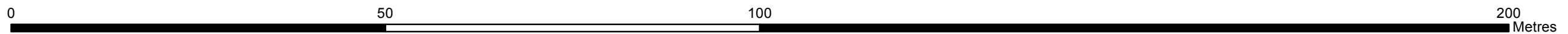
BARL-J

A 163

BARL-I

**BARL-I** Land south of Market Weighton Road, Barlby

Page 21 of 53



Reproduced from the Ordnance Survey mapping with the permission of the controller of Her Majesty's Stationary Office.  
©Crown Copyright. Unauthorised reproduction infringes crown copyright and may lead to prosecution or civil proceedings. Selby District Council 100018656



713

BARL-L

BARL-J

A19

A163

**BARL-J** Land north of Market Weighton Road, Barlby

Page 22 of 53

0 50 100

Reproduced from the Ordnance Survey mapping with the permission of the controller of Her Majesty's Stationary Office.  
©Crown Copyright. Unauthorised reproduction infringes crown copyright and may lead to prosecution or civil proceedings. Selby District Council 100018656





BARL-H

Turnhead Fam

BARL-L

ETL

BARL-K

Path

(um)

Sluice

9.9m

**BARL-K** Land at Turnhead Farm, Barlby

Page 23 of 53

0

50

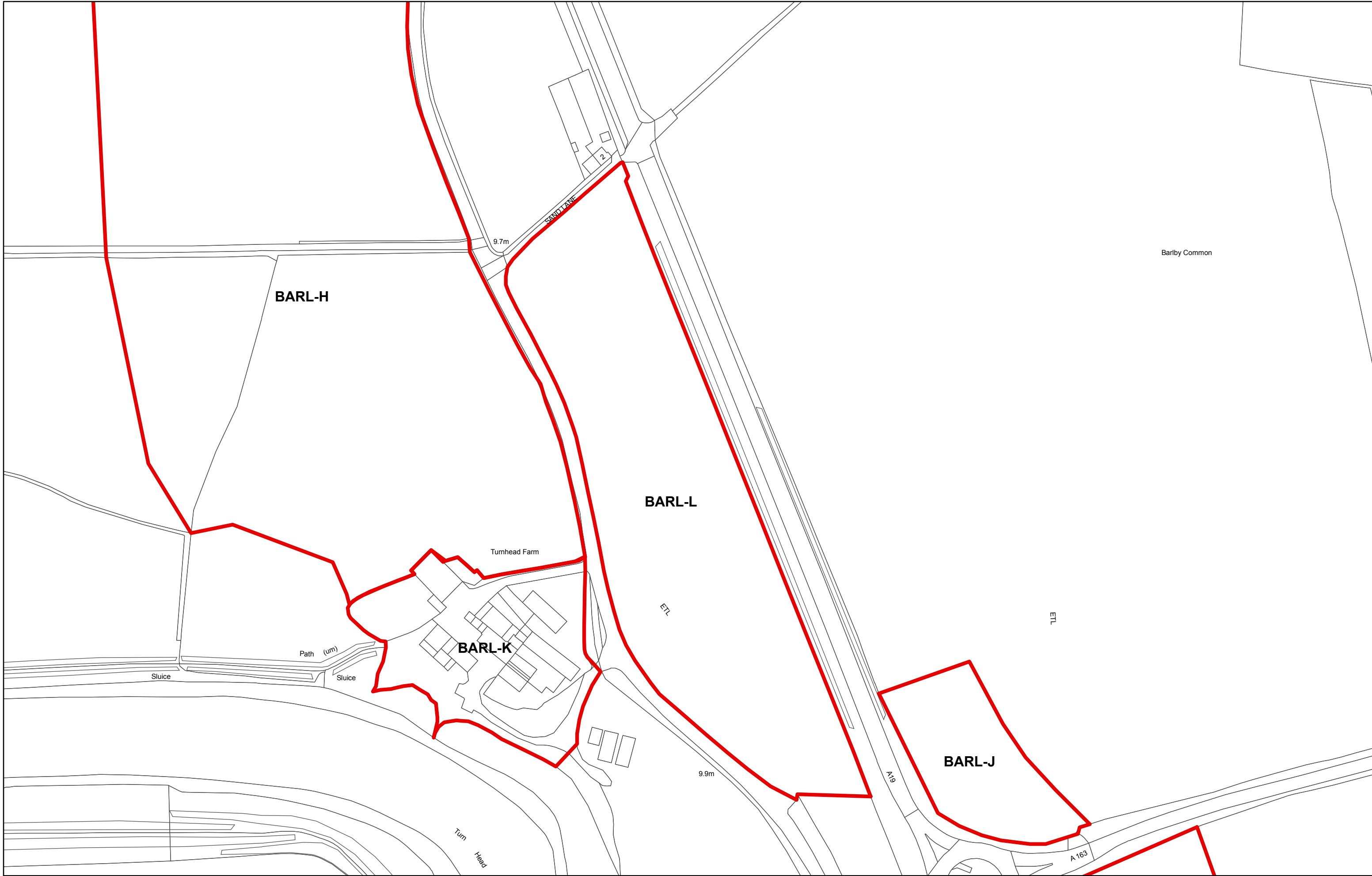
100

200


Metres

Reproduced from the Ordnance Survey mapping with the permission of the controller of Her Majesty's Stationary Office.  
©Crown Copyright. Unauthorised reproduction infringes crown copyright and may lead to prosecution or civil proceedings. Selby District Council 100018656



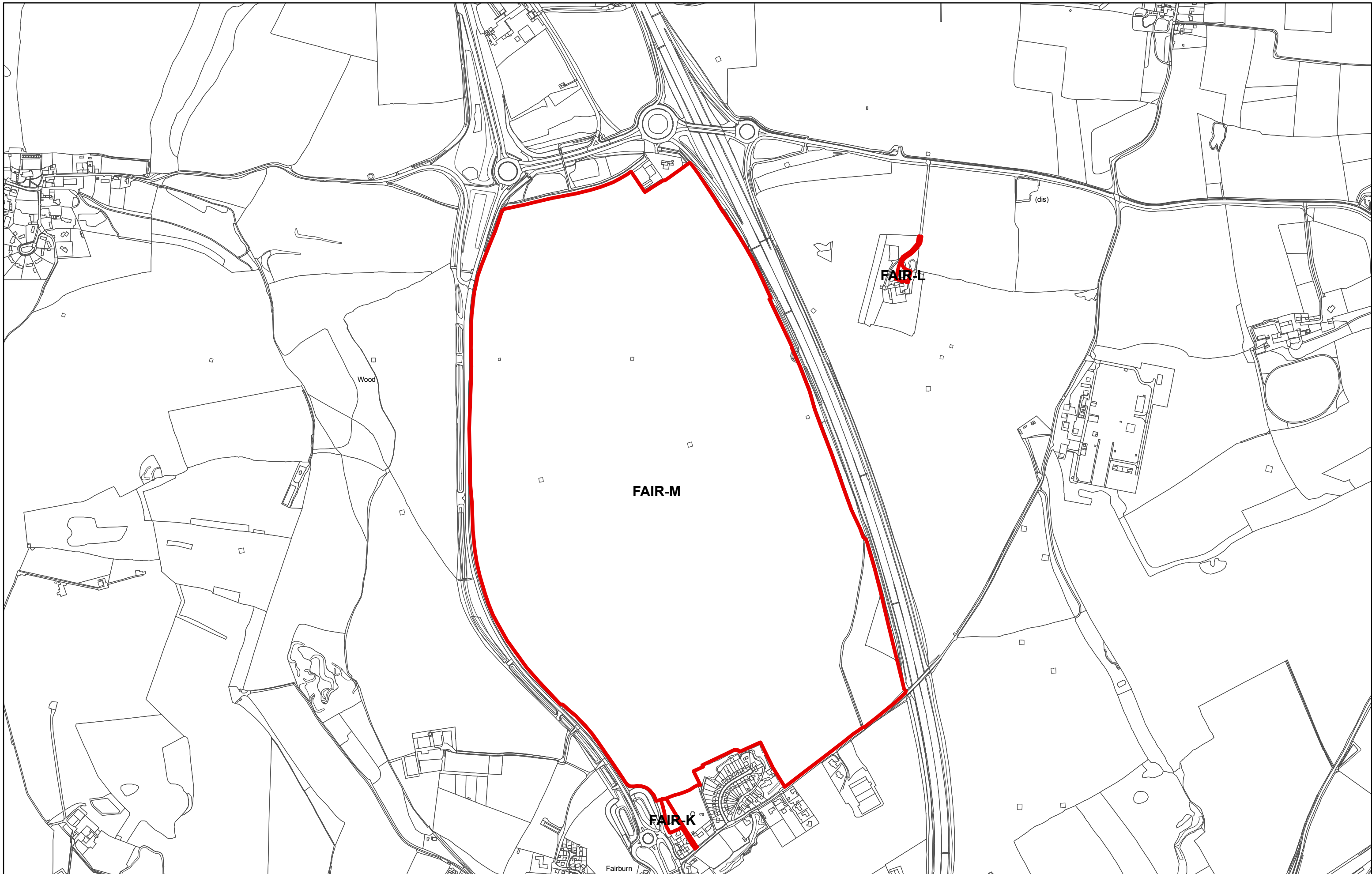


**BARL-L** Land off York Road, Barby



Reproduced from the Ordnance Survey mapping with the permission of the controller of Her Majesty's Stationary Office. ©Crown Copyright. Unauthorised reproduction infringes crown copyright and may lead to prosecution or civil proceedings. Selby District Council 100018656



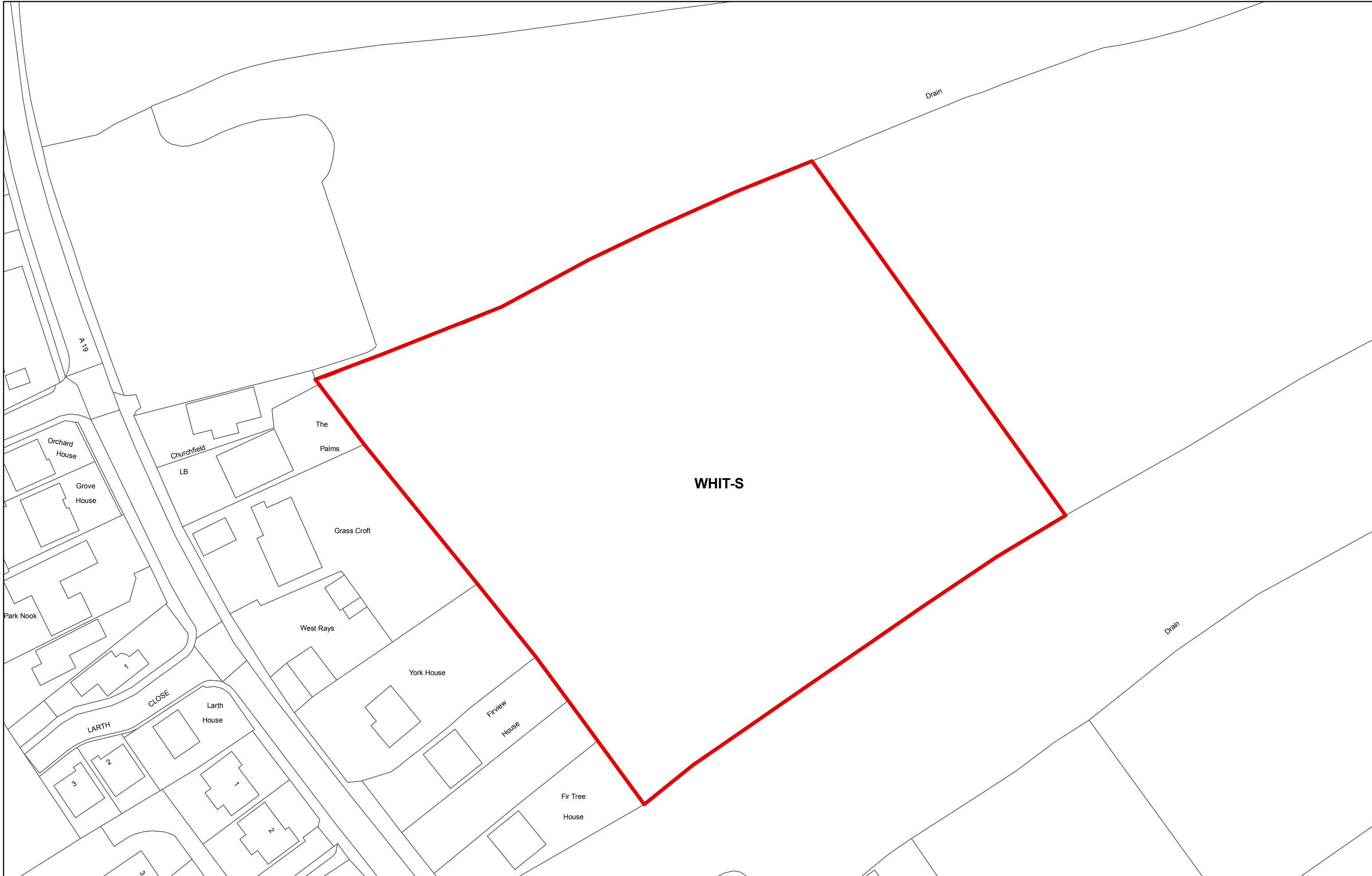


**FAIR-M** Land at Junction 42 of A1 (M)


0 50 100 200  
Metres

Reproduced from the Ordnance Survey mapping with the permission of the controller of Her Majesty's Stationary Office.  
©Crown Copyright. Unauthorised reproduction infringes crown copyright and may lead to prosecution or civil proceedings. Selby District Council 100018656



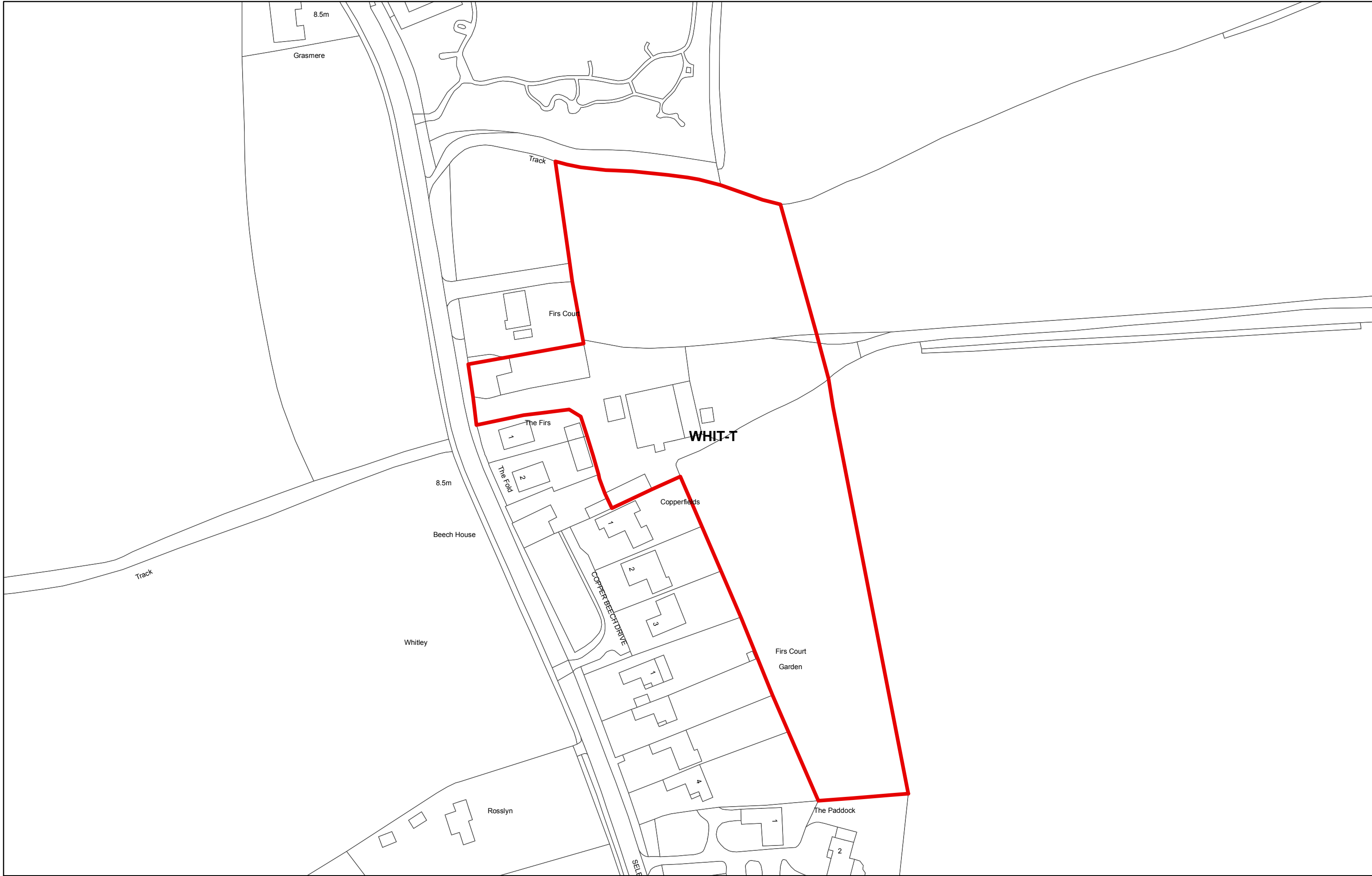


**WHIT-S** Land east of Selby Road, Whitley




Reproduced from the Ordnance Survey mapping with the permission of the controller of Her Majesty's Stationary Office. ©Crown Copyright. Unauthorised reproduction infringes crown copyright and may lead to prosecution or civil proceedings. Selby District Council 100018656





**WHIT-T** Land to rear of Copper Beech Drive, Whitley



Reproduced from the Ordnance Survey mapping with the permission of the controller of Her Majesty's Stationary Office.  
©Crown Copyright. Unauthorised reproduction infringes crown copyright and may lead to prosecution or civil proceedings. Selby District Council 100018656



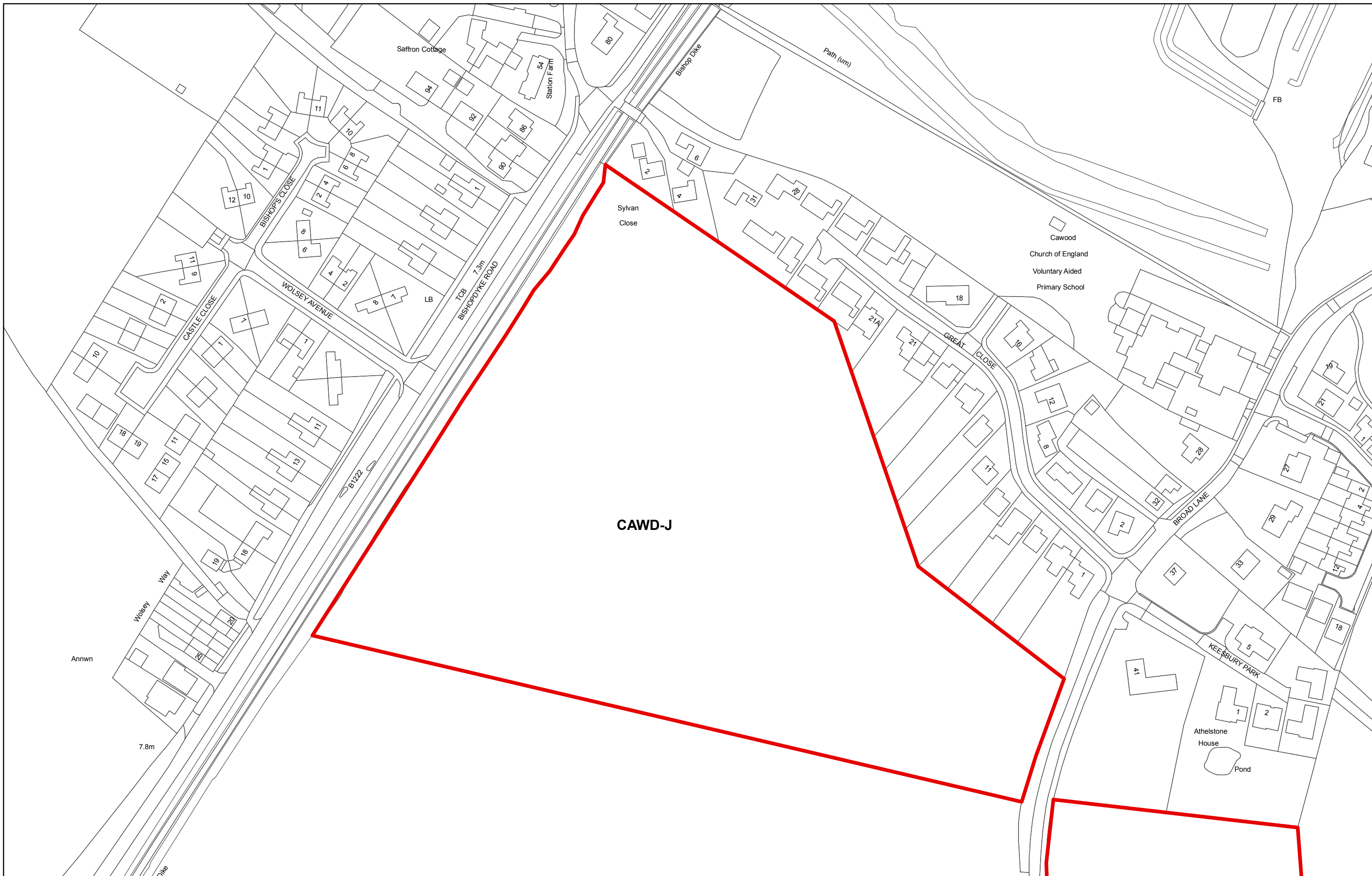


**HENS-L** Land north of Wand Lane, Hensall




Reproduced from the Ordnance Survey mapping with the permission of the controller of Her Majesty's Stationary Office.  
 ©Crown Copyright. Unauthorised reproduction infringes crown copyright and may lead to prosecution or civil proceedings. Selby District Council 100018656





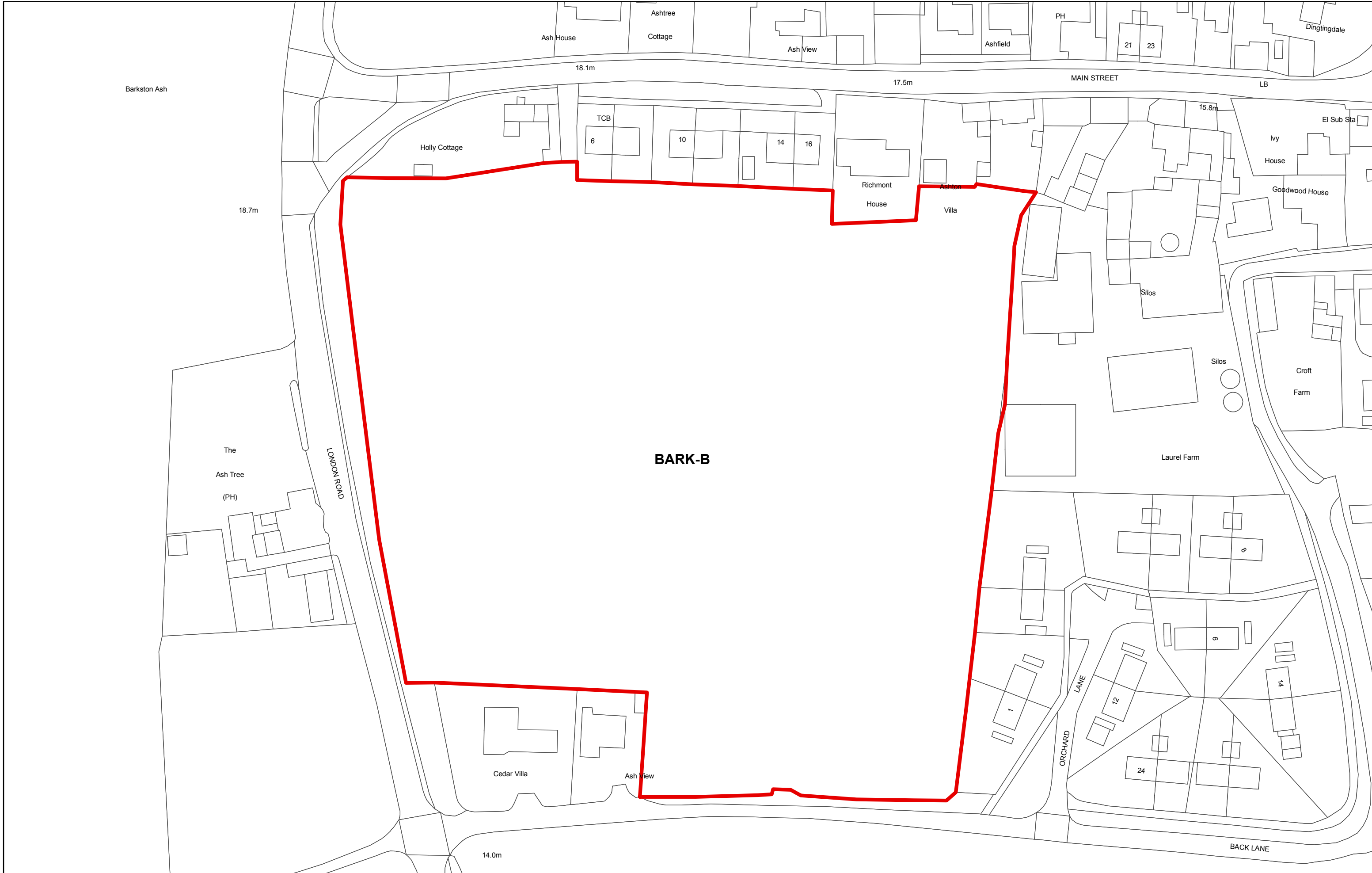
CAWD-J

**CAWD-J** Land south east of Cawood off Bishop Dyke Road/Broad Lane




Reproduced from the Ordnance Survey mapping with the permission of the controller of Her Majesty's Stationary Office.  
 ©Crown Copyright. Unauthorised reproduction infringes crown copyright and may lead to prosecution or civil proceedings. Selby District Council 100018656





**BARK-B**

**BARK-B** Land east of London Road and north of Back Lane, Barkston Ash



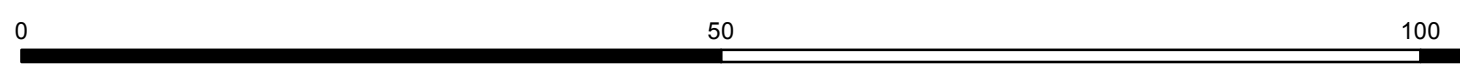
Reproduced from the Ordnance Survey mapping with the permission of the controller of Her Majesty's Stationary Office.  
 ©Crown Copyright. Unauthorised reproduction infringes crown copyright and may lead to prosecution or civil proceedings. Selby District Council 100018656









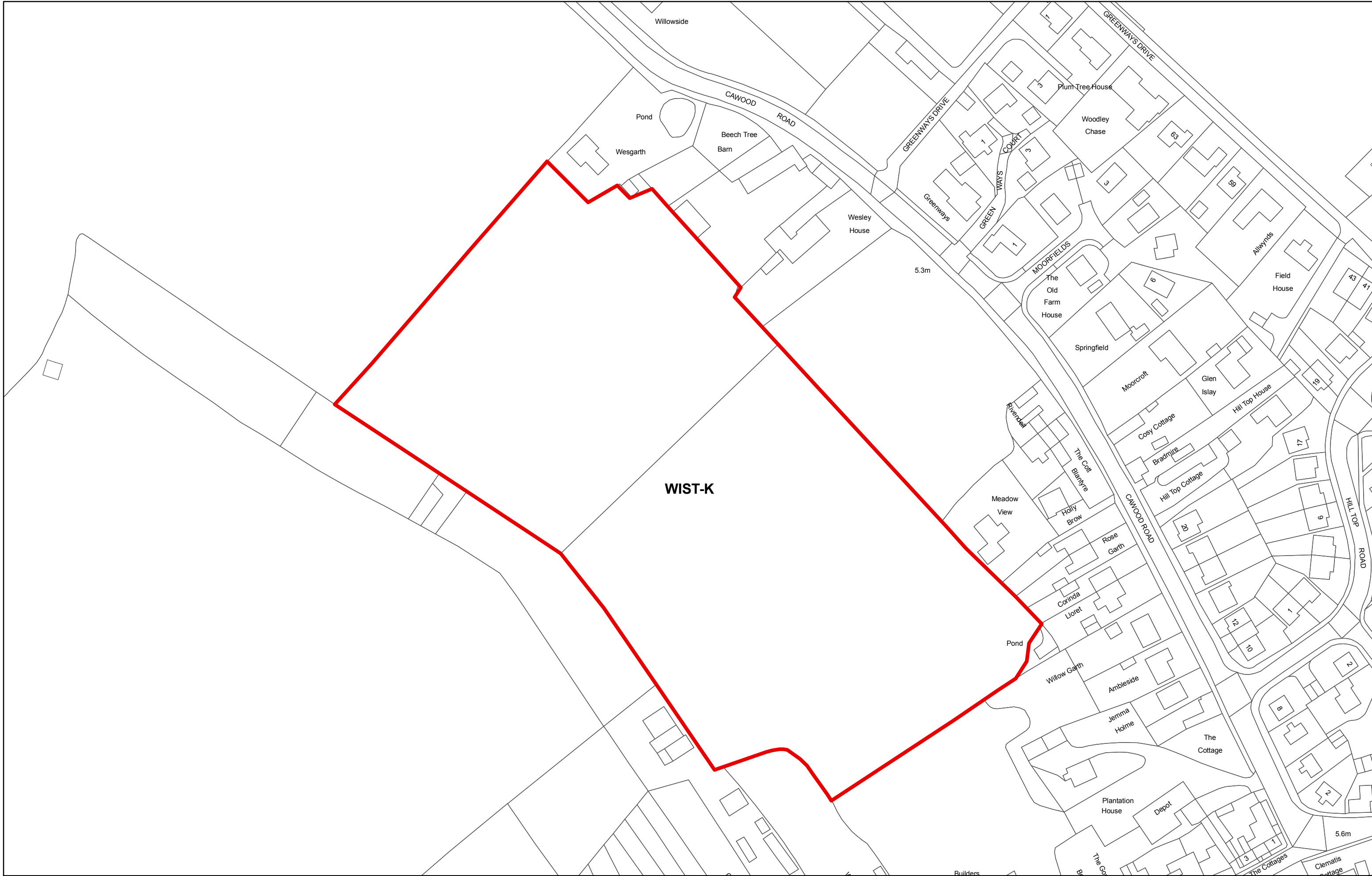
**BIGG-D** Sycamore Farm, Biggin



Reproduced from the Ordnance Survey mapping with the permission of the controller of Her Majesty's Stationary Office.  
©Crown Copyright. Unauthorised reproduction infringes crown copyright and may lead to prosecution or civil proceedings. Selby District Council 100018656

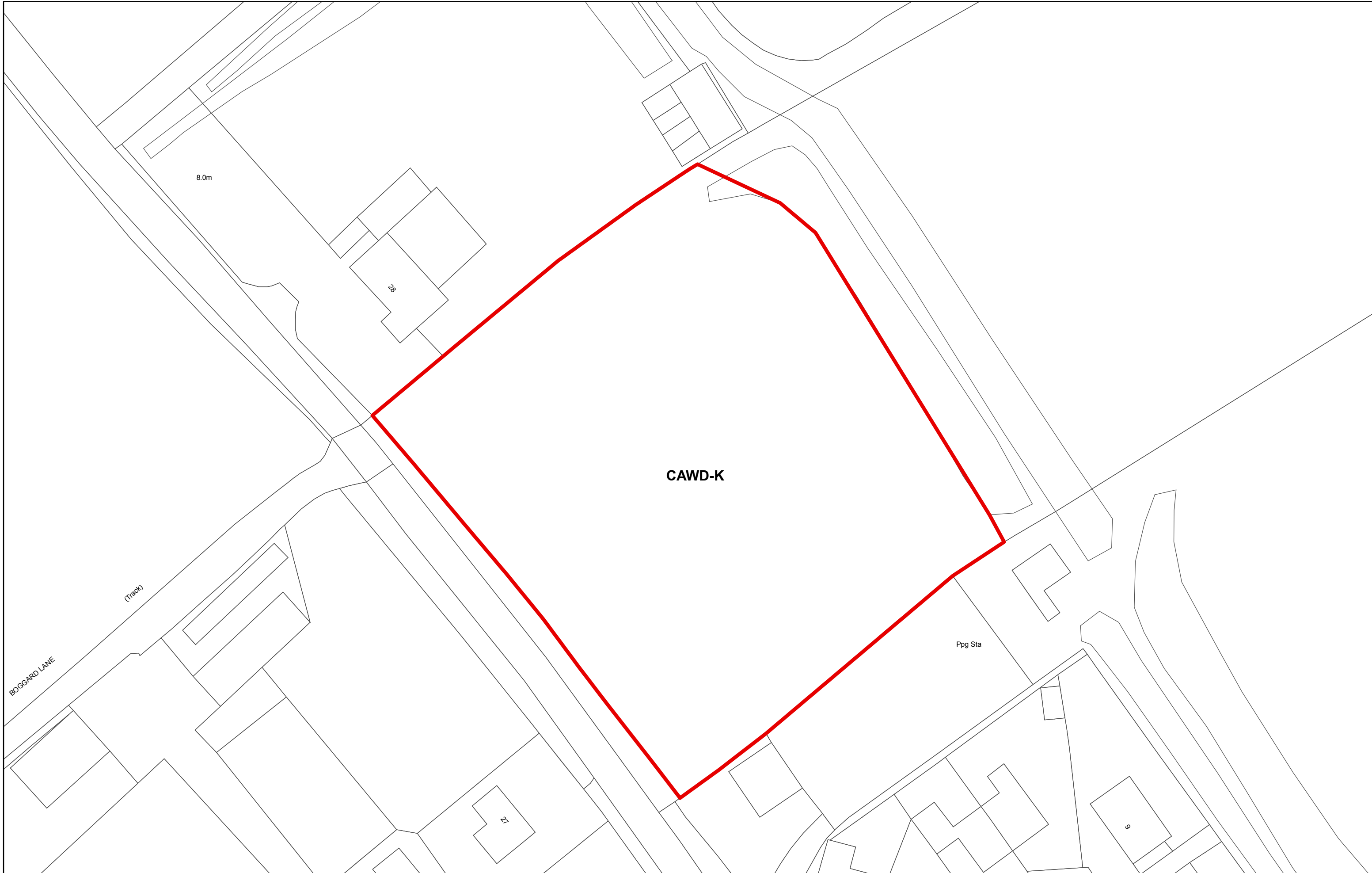







Reproduced from the Ordnance Survey mapping with the permission of the controller of Her Majesty's Stationary Office. © Crown Copyright. Unauthorised reproduction infringes crown copyright and may lead to prosecution or civil proceedings. Selby District Council 100018656



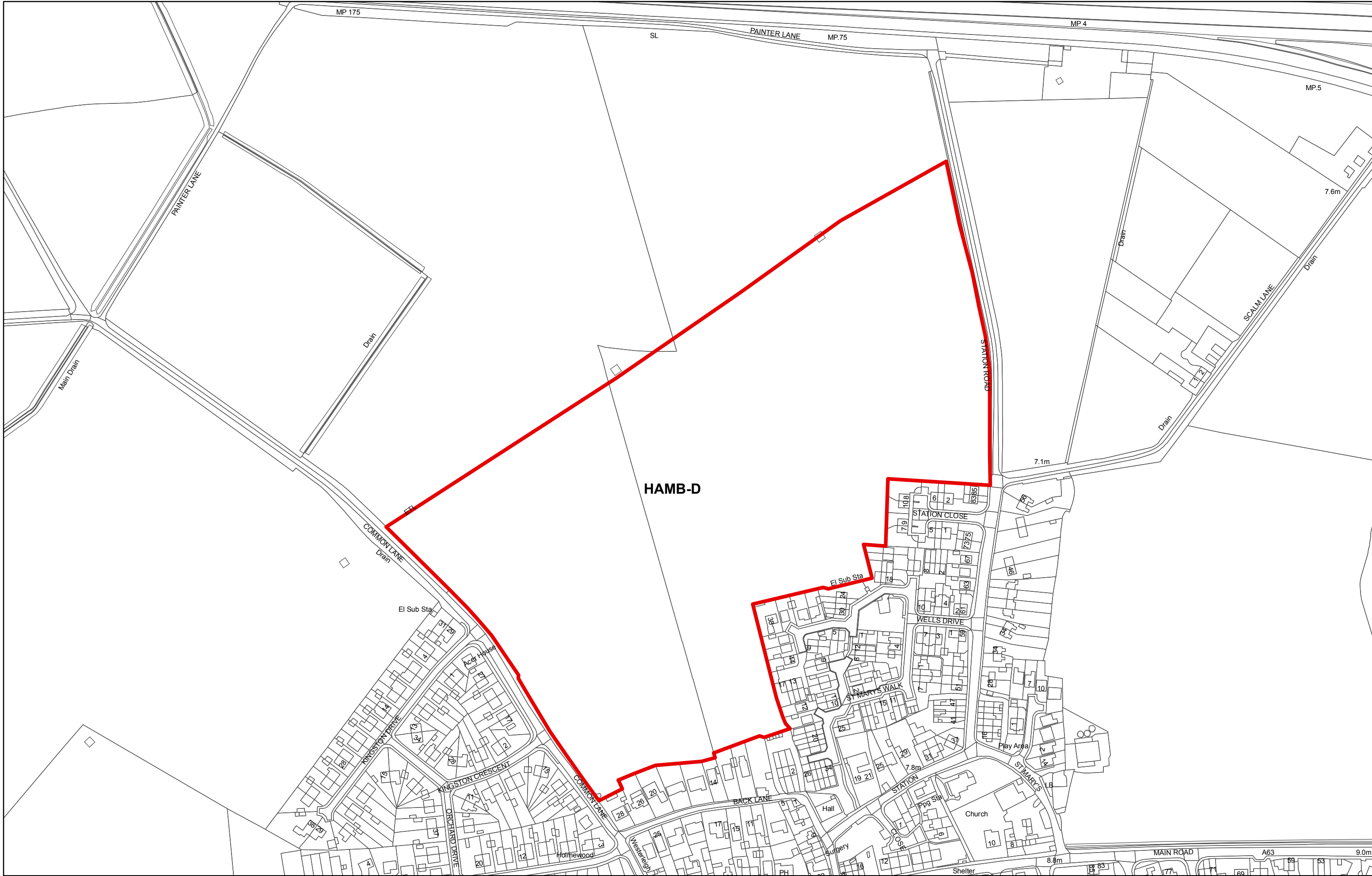


**CAWD-K** Land south of 28 Rythergate, Cawood




Reproduced from the Ordnance Survey mapping with the permission of the controller of Her Majesty's Stationary Office.  
©Crown Copyright. Unauthorised reproduction infringes crown copyright and may lead to prosecution or civil proceedings. Selby District Council 100018656





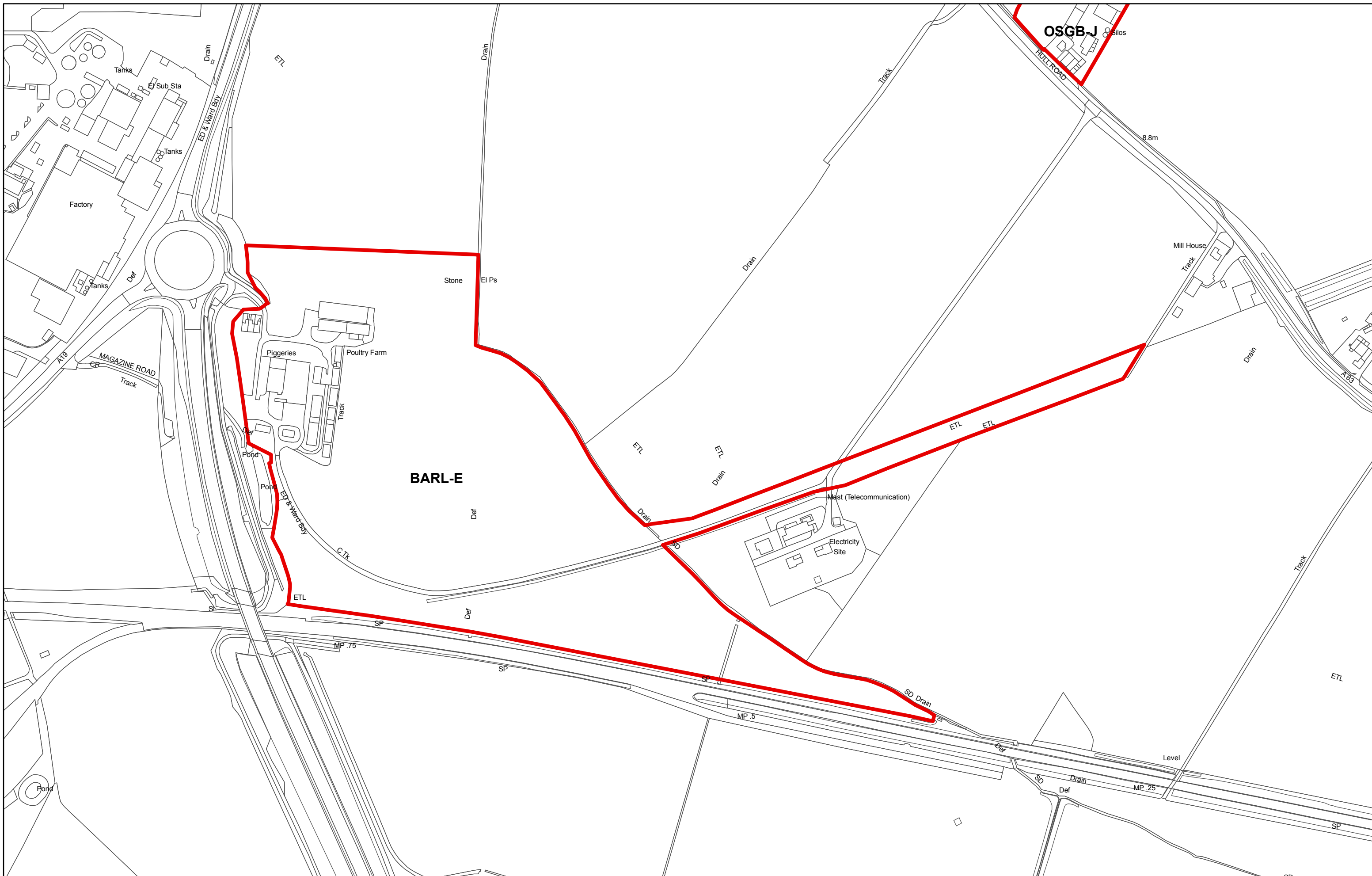
HAMB-D

**HAMB-D** Land east of Common Lane and west of Station Road, Hambleton

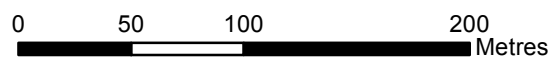


Reproduced from the Ordnance Survey mapping with the permission of the controller of Her Majesty's Stationary Office.  
 ©Crown Copyright. Unauthorised reproduction infringes crown copyright and may lead to prosecution or civil proceedings. Selby District Council 100018656






**BARL-E Magazine Farm, Selby Bypass, Barlby**



Reproduced from the Ordnance Survey mapping with the permission of the controller of Her Majesty's Stationary Office.  
 ©Crown Copyright. Unauthorised reproduction infringes crown copyright and may lead to prosecution or civil proceedings. Selby District Council 100018656



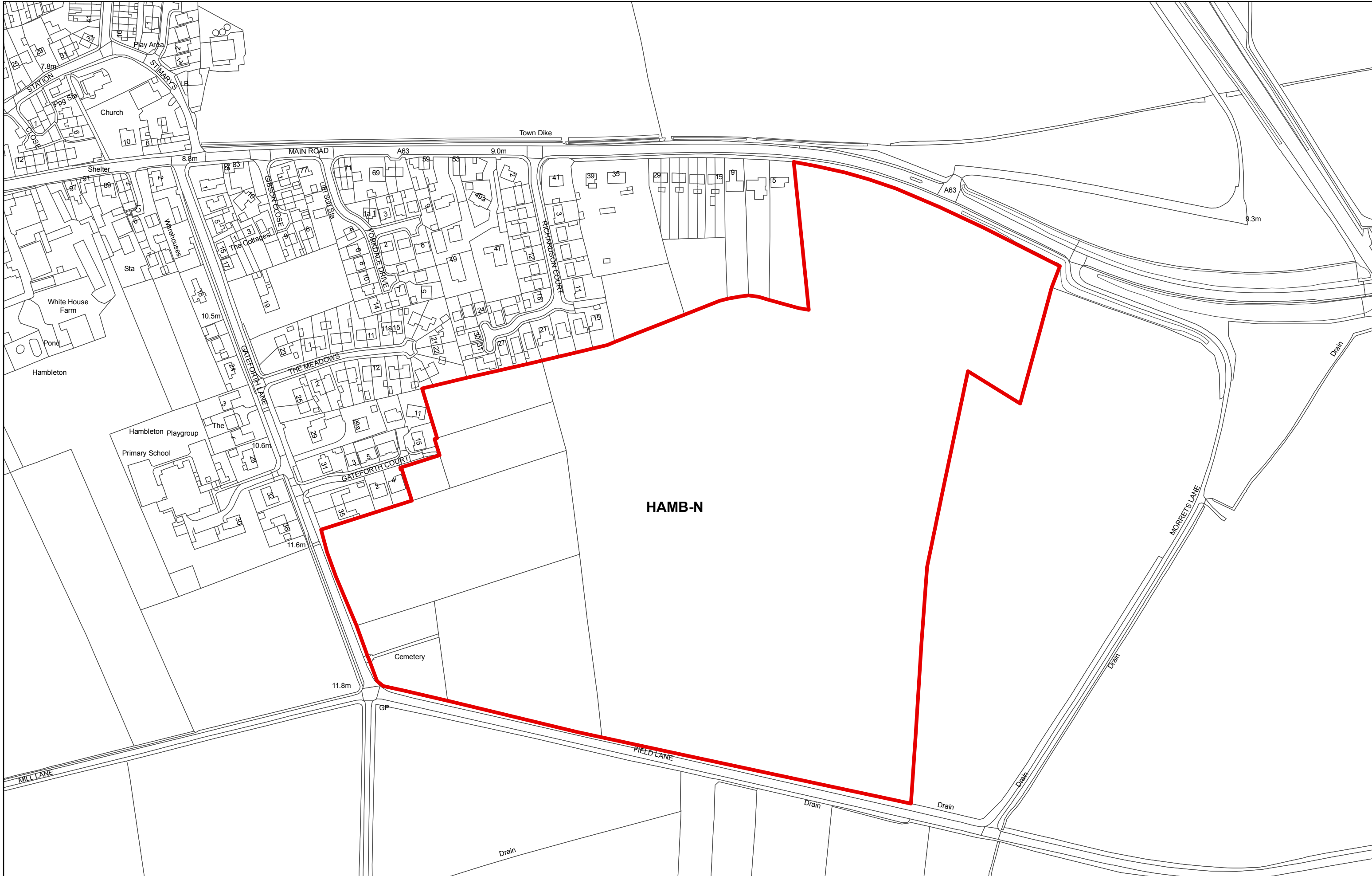




Reproduced from the Ordnance Survey mapping with the permission of the controller of Her Majesty's Stationary Office.  
©Crown Copyright. Unauthorised reproduction infringes crown copyright and may lead to prosecution or civil proceedings. Selby District Council 100018656

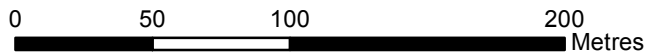






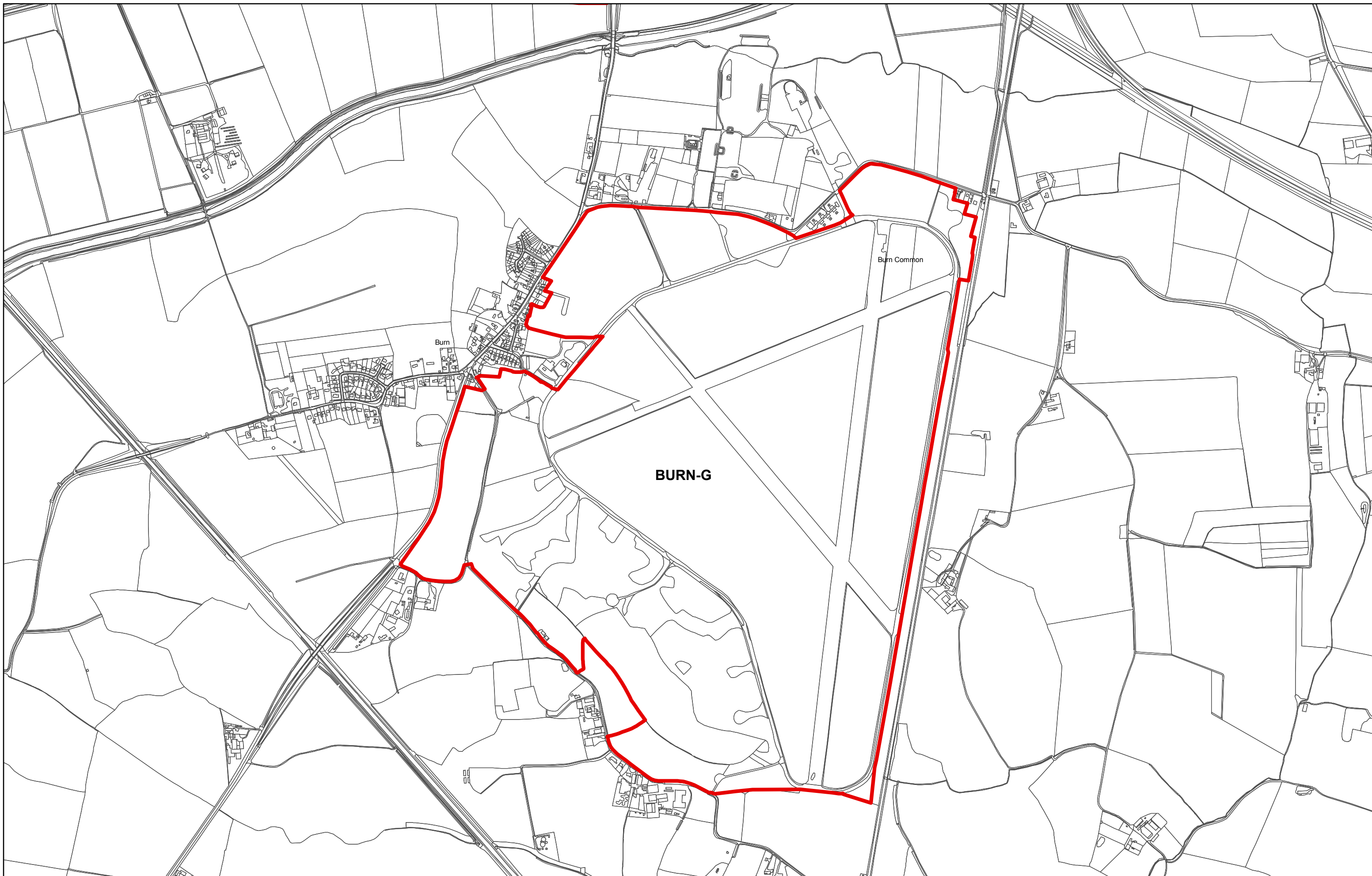
HAMB-N

**HAMB-N** Land east of Gateforth Lane, Hambleton



Reproduced from the Ordnance Survey mapping with the permission of the controller of Her Majesty's Stationary Office.  
©Crown Copyright. Unauthorised reproduction infringes crown copyright and may lead to prosecution or civil proceedings. Selby District Council 100018656



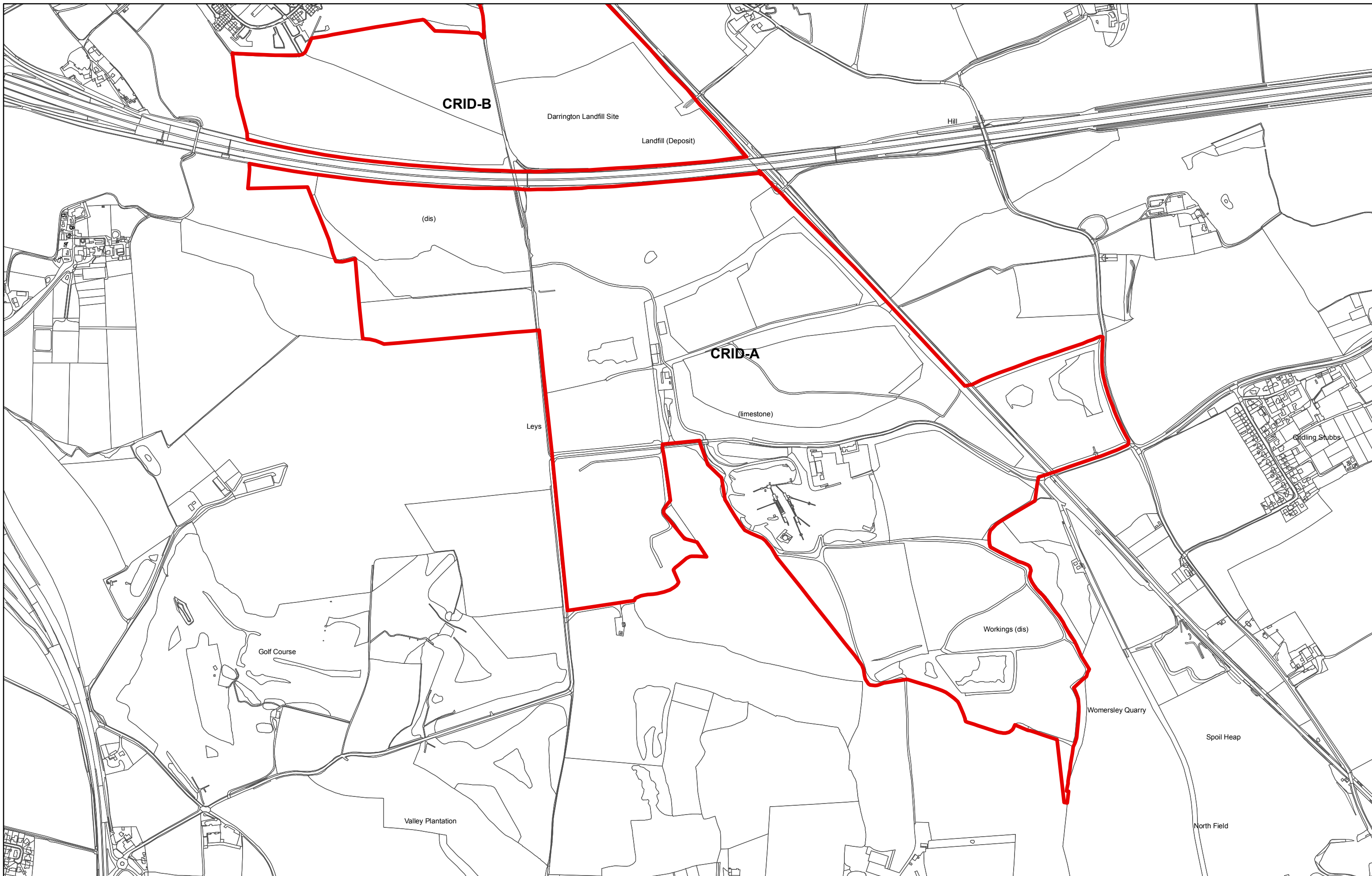


**BURN-G** Burn Airfield

0 50 100 200  
Metres

Reproduced from the Ordnance Survey mapping with the permission of the controller of Her Majesty's Stationary Office.  
©Crown Copyright. Unauthorised reproduction infringes crown copyright and may lead to prosecution or civil proceedings. Selby District Council 100018656



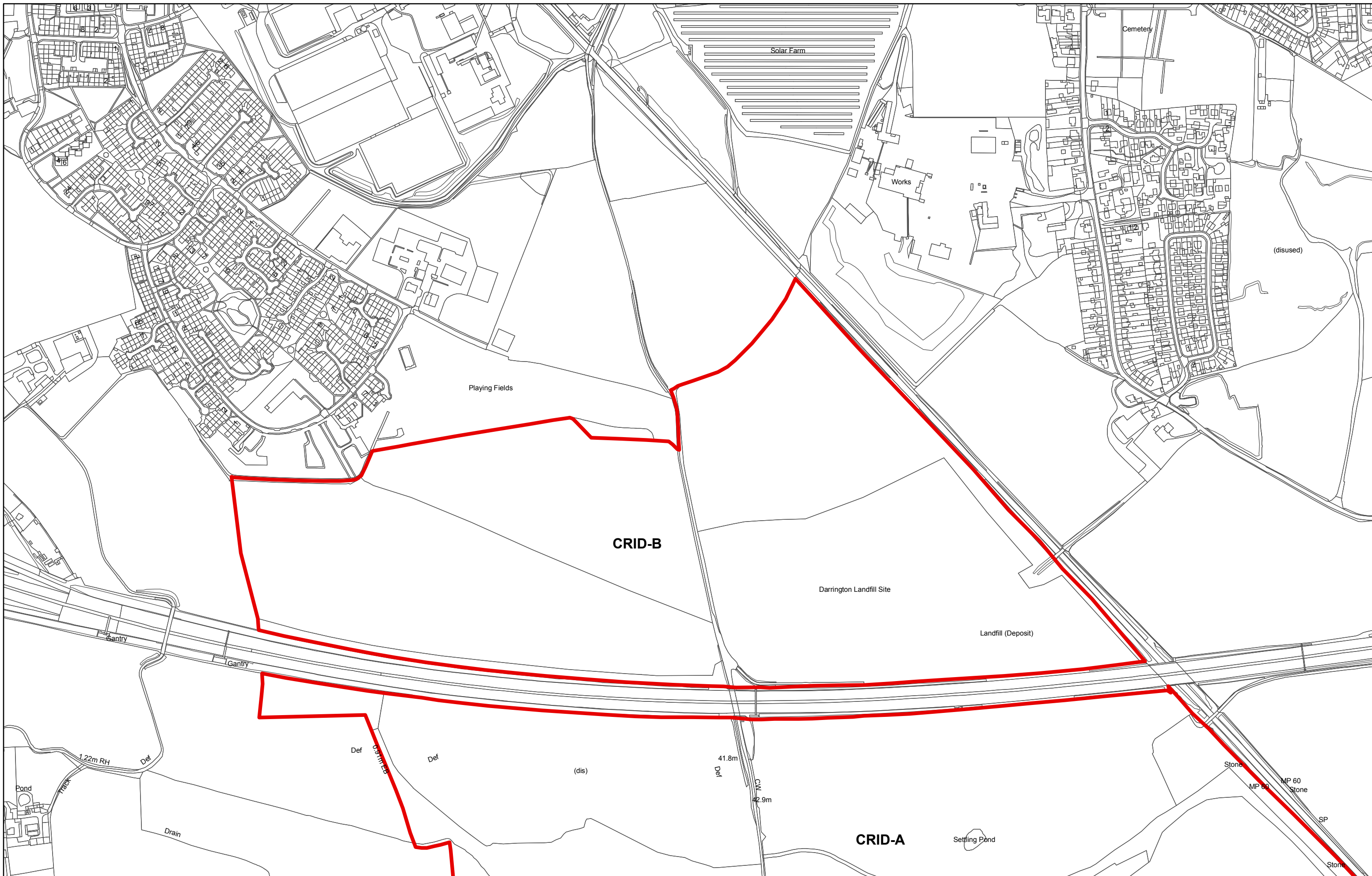


**CRID-A** Land to west of Cridding Stubbs

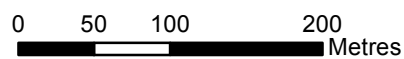
0 50 100 200  
Metres

Reproduced from the Ordnance Survey mapping with the permission of the controller of Her Majesty's Stationary Office.  
©Crown Copyright. Unauthorised reproduction infringes crown copyright and may lead to prosecution or civil proceedings. Selby District Council 100018656



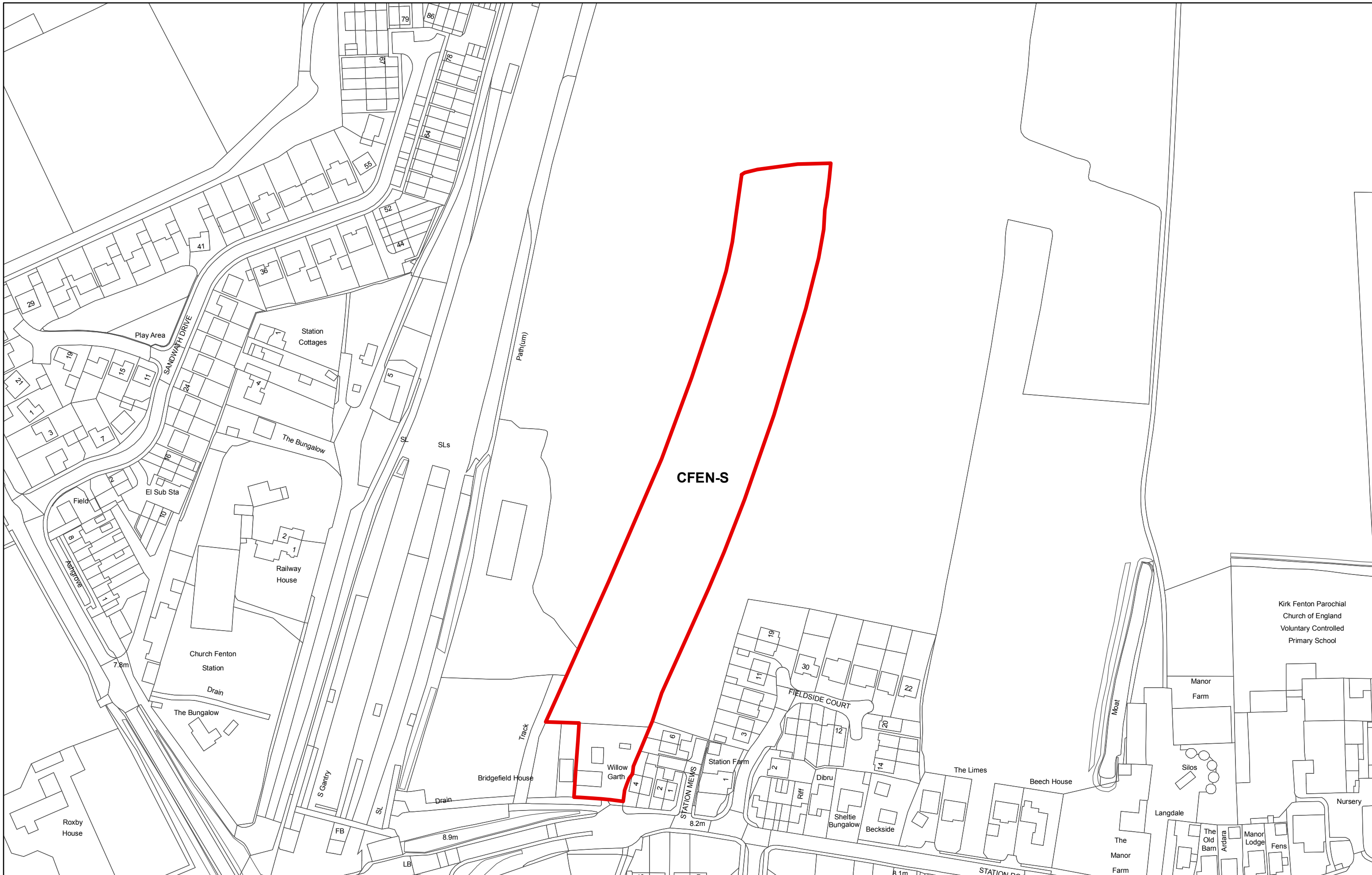


**CRID-B** Land to west of Criddling Stubbs



Reproduced from the Ordnance Survey mapping with the permission of the controller of Her Majesty's Stationary Office.  
 ©Crown Copyright. Unauthorised reproduction infringes crown copyright and may lead to prosecution or civil proceedings. Selby District Council 100018656






**CFEN-S** Land to north of Station Road, Church Fenton




Reproduced from the Ordnance Survey mapping with the permission of the controller of Her Majesty's Stationary Office.  
 ©Crown Copyright. Unauthorised reproduction infringes crown copyright and may lead to prosecution or civil proceedings. Selby District Council 100018656
















**OSGB-J** Land at Millfield Farm, Osgodby



Reproduced from the Ordnance Survey mapping with the permission of the controller of Her Majesty's Stationary Office. ©Crown Copyright. Unauthorised reproduction infringes crown copyright and may lead to prosecution or civil proceedings. Selby District Council 100018656



BRAY-S

BRAY-Y

ROAD

DONCASTER

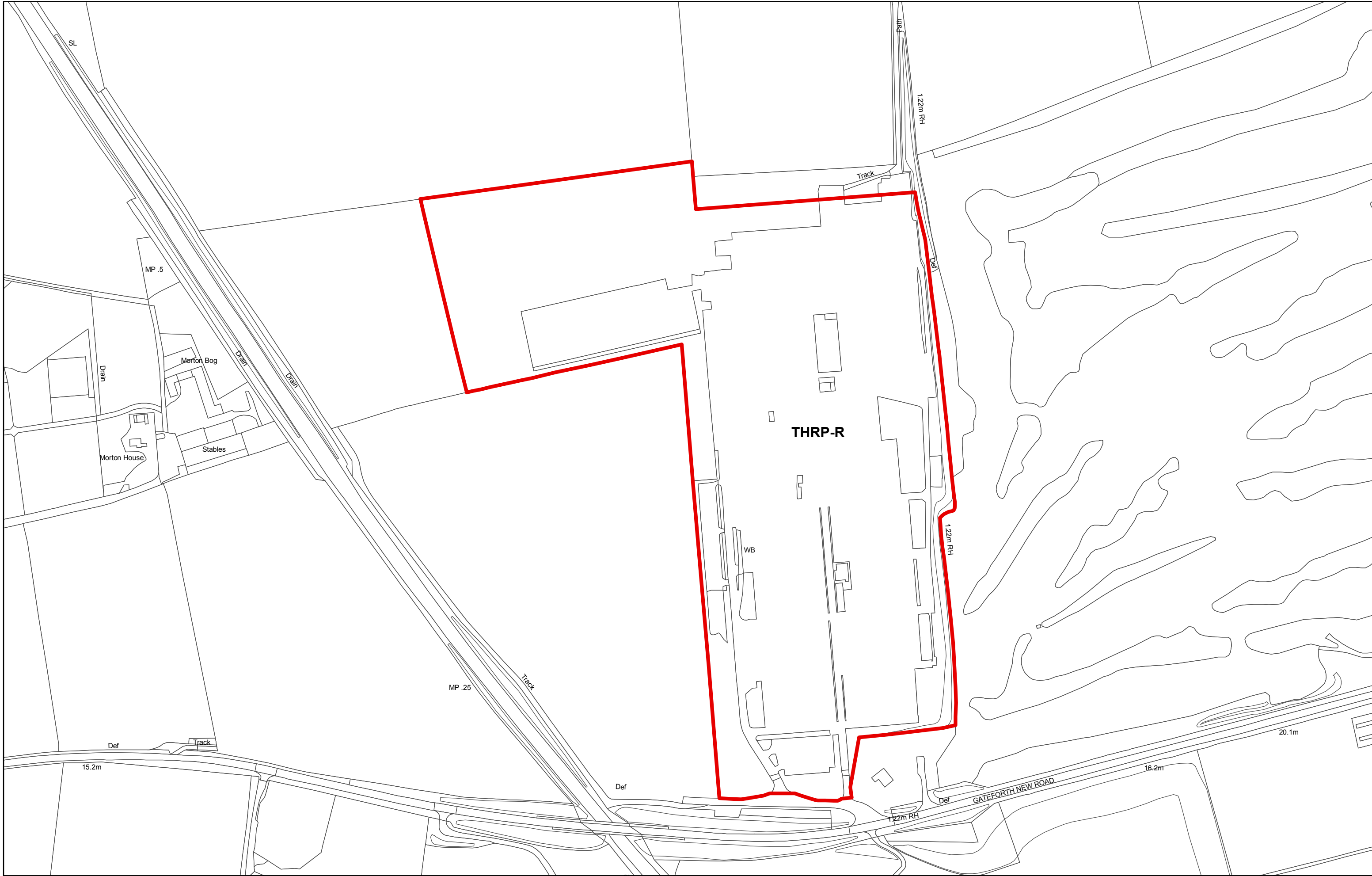
**BRAY-Y** Land south west of A63/A19 roundabout, Brayton

Page 49 of 53

0 50 100 200 Metres

Reproduced from the Ordnance Survey mapping with the permission of the controller of Her Majesty's Stationary Office.  
©Crown Copyright. Unauthorised reproduction infringes crown copyright and may lead to prosecution or civil proceedings. Selby District Council 100018656





**THRP-R Mushroom Farm, Gateforth New Road, Gateforth**



Reproduced from the Ordnance Survey mapping with the permission of the controller of Her Majesty's Stationary Office.  
 ©Crown Copyright. Unauthorised reproduction infringes crown copyright and may lead to prosecution or civil proceedings. Selby District Council 100018656





OSGB-K

Courthaven

Poppy Cottage

Betwixt

Tawnylands

Pond

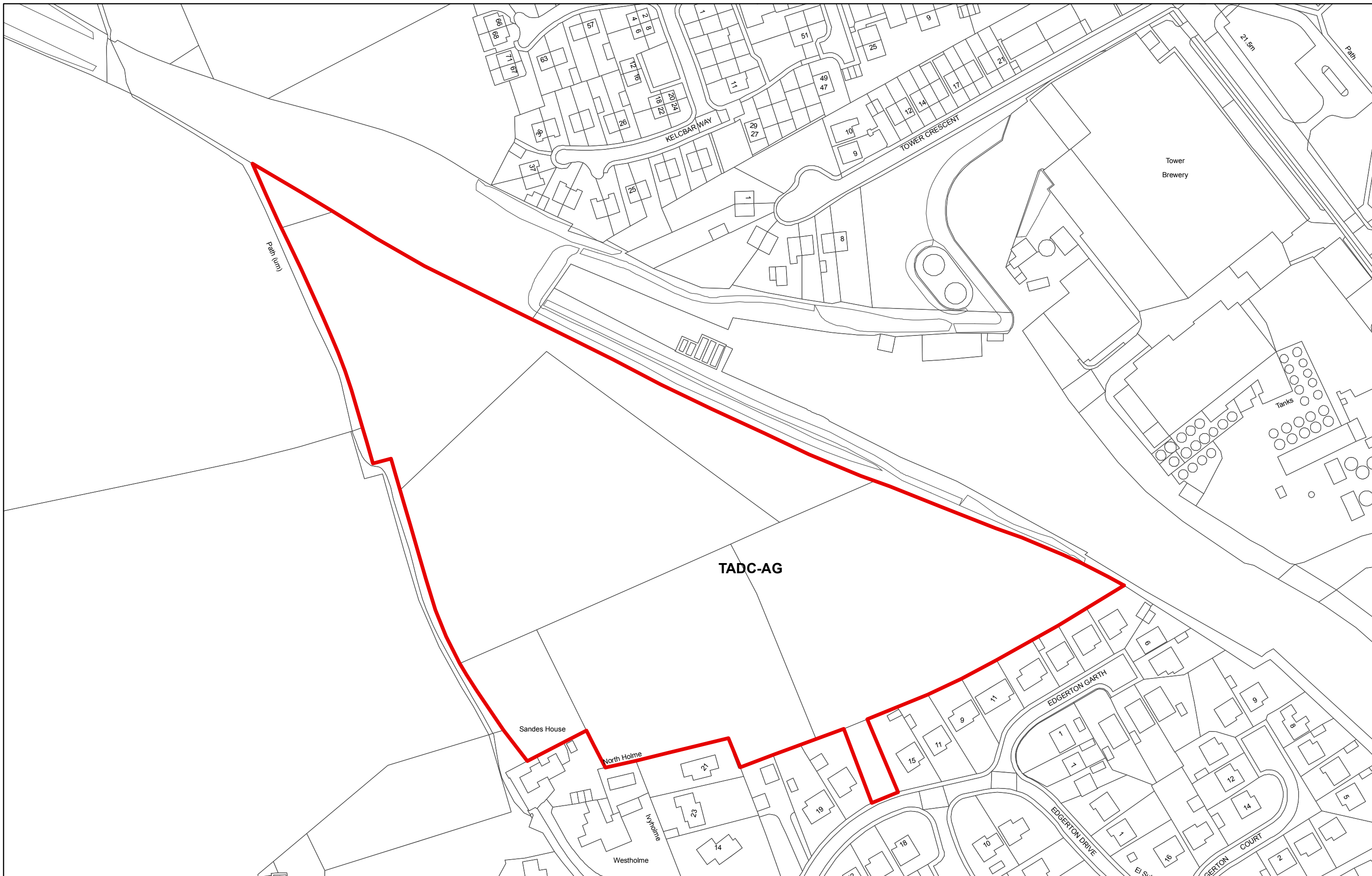
Play Area

Tiznit


The Old

Pipistrelle Barn

8.0m



**TADC-AG** Land north of Edgerton Drive, Tadcaster



Reproduced from the Ordnance Survey mapping with the permission of the controller of Her Majesty's Stationary Office.  
 ©Crown Copyright. Unauthorised reproduction infringes crown copyright and may lead to prosecution or civil proceedings. Selby District Council 100018656



