


Scarborough Borough Local Plan Review Draft Consultation



Illustrative Maps to Support Local Plan Review








Scarborough
Borough Council
January 2023

CONTENTS

- Map 1:** Scarborough Town Centre
- Map 2:** Scarborough Urban Area Newby and Scalby
- Map 3:** Scarborough Urban Area West Scarborough
- Map 4:** Scarborough Urban Area South-West Scarborough
- Map 5:** Scarborough Urban Area South-East Scarborough
- Map 6:** Scarborough Urban Area Eastfield (West) and Crossgates
- Map 7:** Scarborough Urban Area Eastfield (East), Osgodby and Cayton
- Map 8:** Brompton-by-Sawdon and Sawdon
- Map 9:** Burniston and Cloughton
- Map 10:** East Ayton and West Ayton
- Map 11:** Filey and Muston
- Map 12:** Folkton and Flixton
- Map 13:** Gristhorpe and Lebberston
- Map 14:** Hunmanby
- Map 15:** Reighton
- Map 16:** Sandsend
- Map 17:** Seamer and Irton
- Map 18:** Sleights and Briggswath
- Map 19:** Snainton
- Map 20:** Speeton
- Map 21:** Whitby Central and East, and Ruswarp
- Map 22:** Whitby West
- Map 23:** Wykeham and Ruston



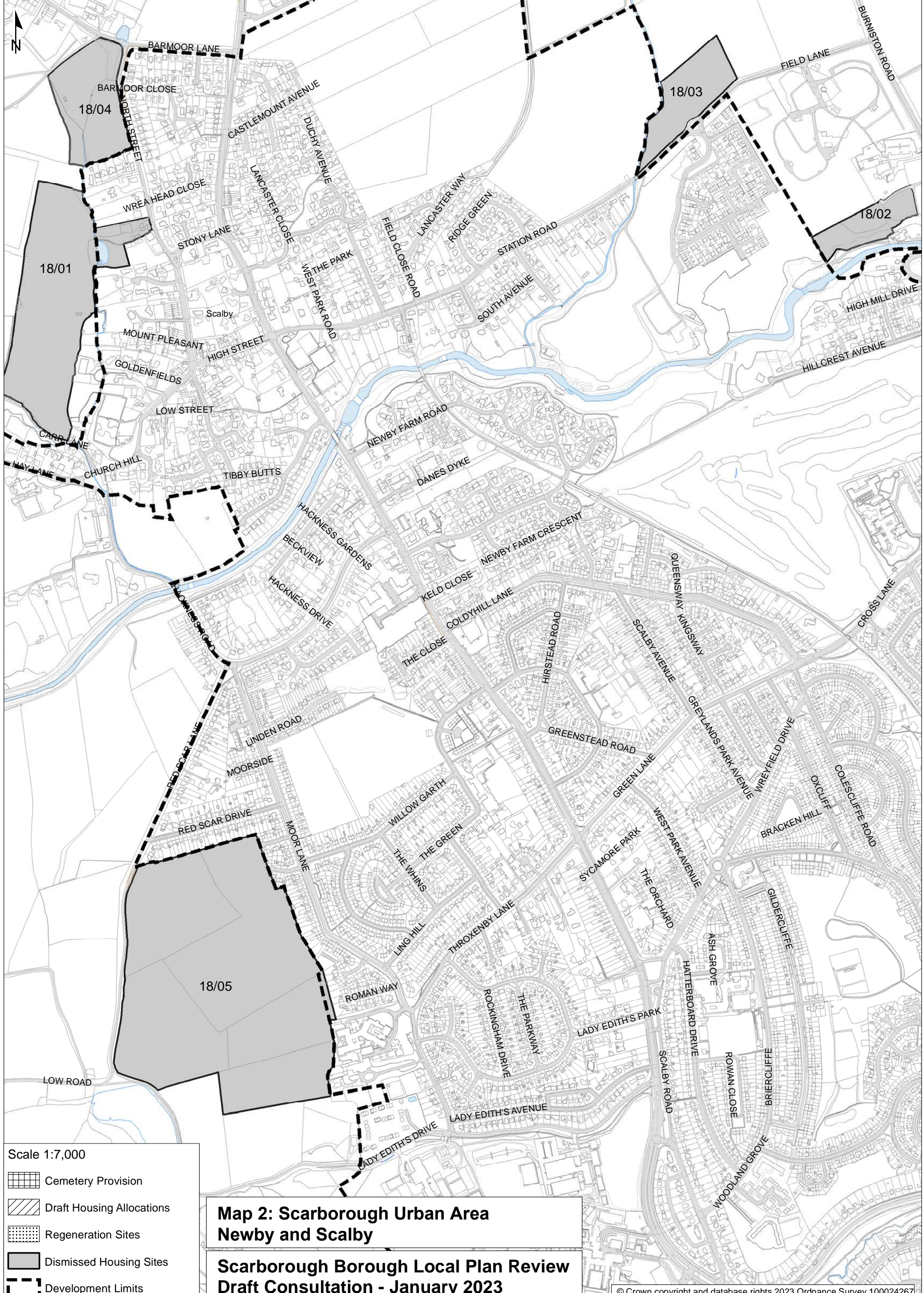
Scale 1:3,000






-  Cemetery Provision
-  Draft Housing Allocations
-  Regeneration Sites
-  Dismissed Housing Sites
-  Development Limits

Map 1: Scarborough Town Centre

Scarborough Borough Local Plan Review

Draft Consultation - January 2023








- Scale 1:7,000
-  Cemetery Provision
 -  Draft Housing Allocations
 -  Regeneration Sites
 -  Dismissed Housing Sites
 -  Development Limits

**Map 2: Scarborough Urban Area
Newby and Scalby**

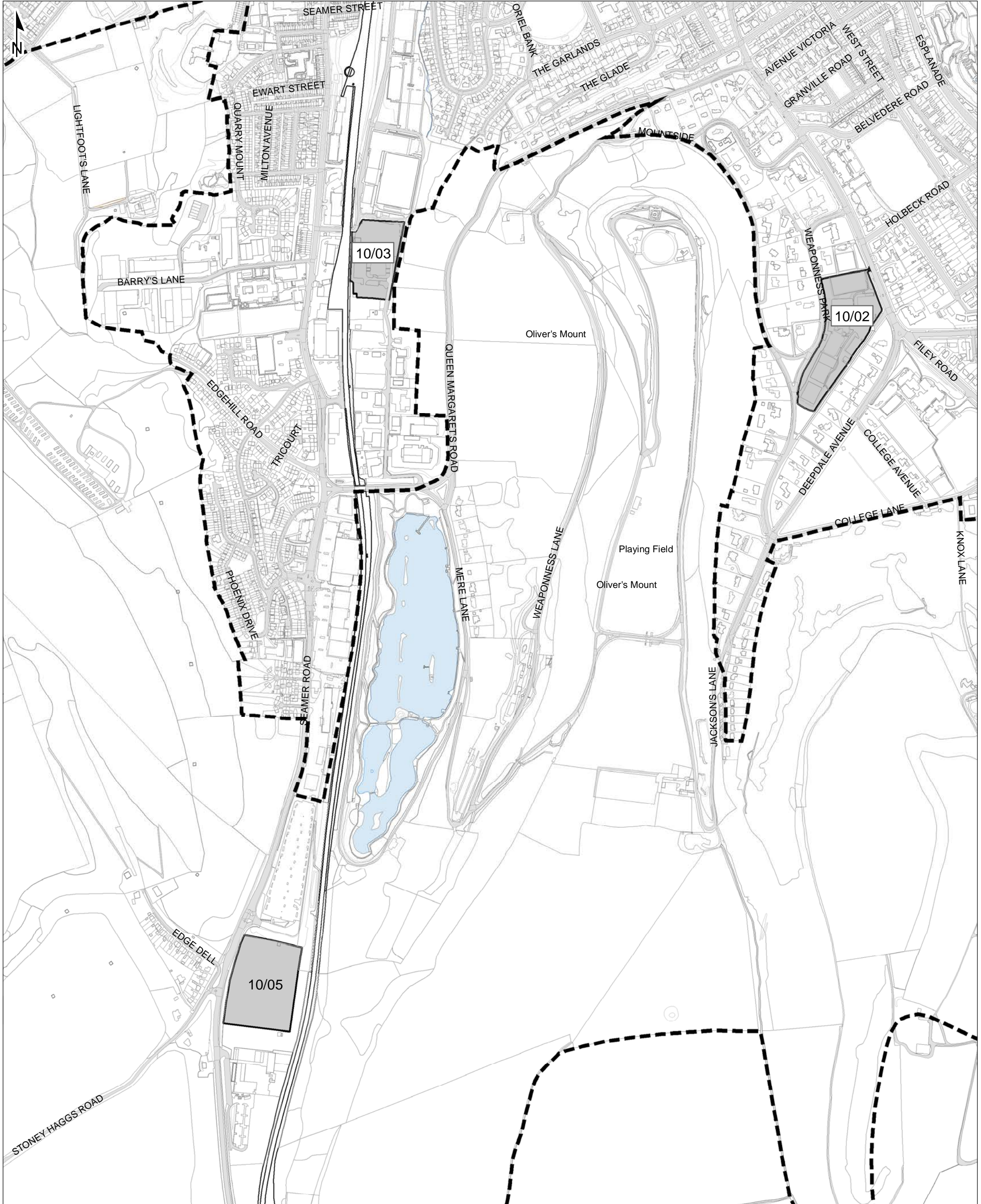
**Scarborough Borough Local Plan Review
Draft Consultation - January 2023**








- Scale 1:7,000
-  Cemetery Provision
-  Draft Housing Allocations
-  Regeneration Sites
-  Dismissed Housing Sites
-  Development Limits

**Map 3: Scarborough Urban Area
West Scarborough**

**Scarborough Borough Local Plan Review
Draft Consultation - January 2023**

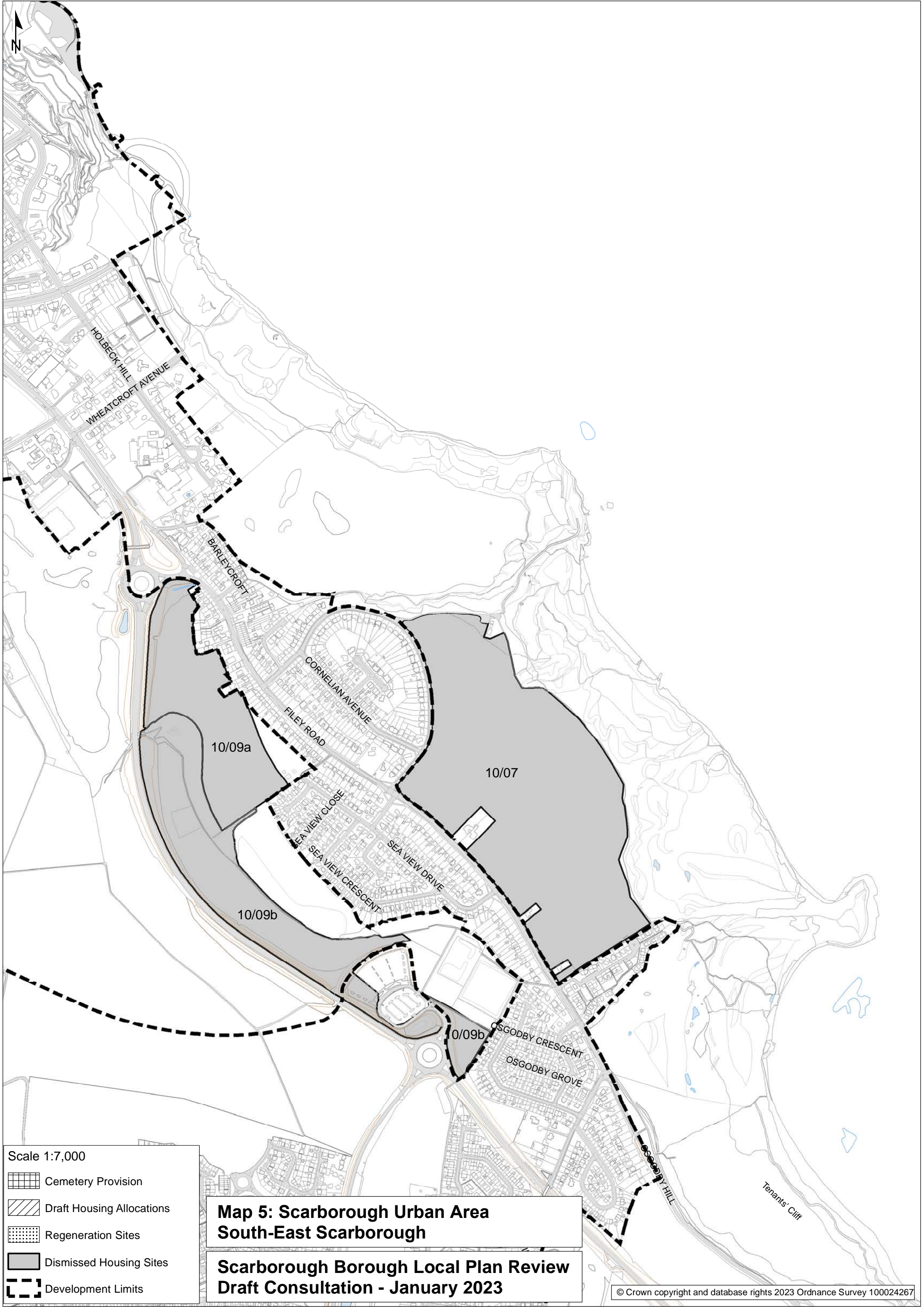


Scale 1:7,000






-  Cemetery Provision
-  Draft Housing Allocations
-  Regeneration Sites
-  Dismissed Housing Sites
-  Development Limits

**Map 4: Scarborough Urban Area
South-West Scarborough**

**Scarborough Borough Local Plan Review
Draft Consultation - January 2023**

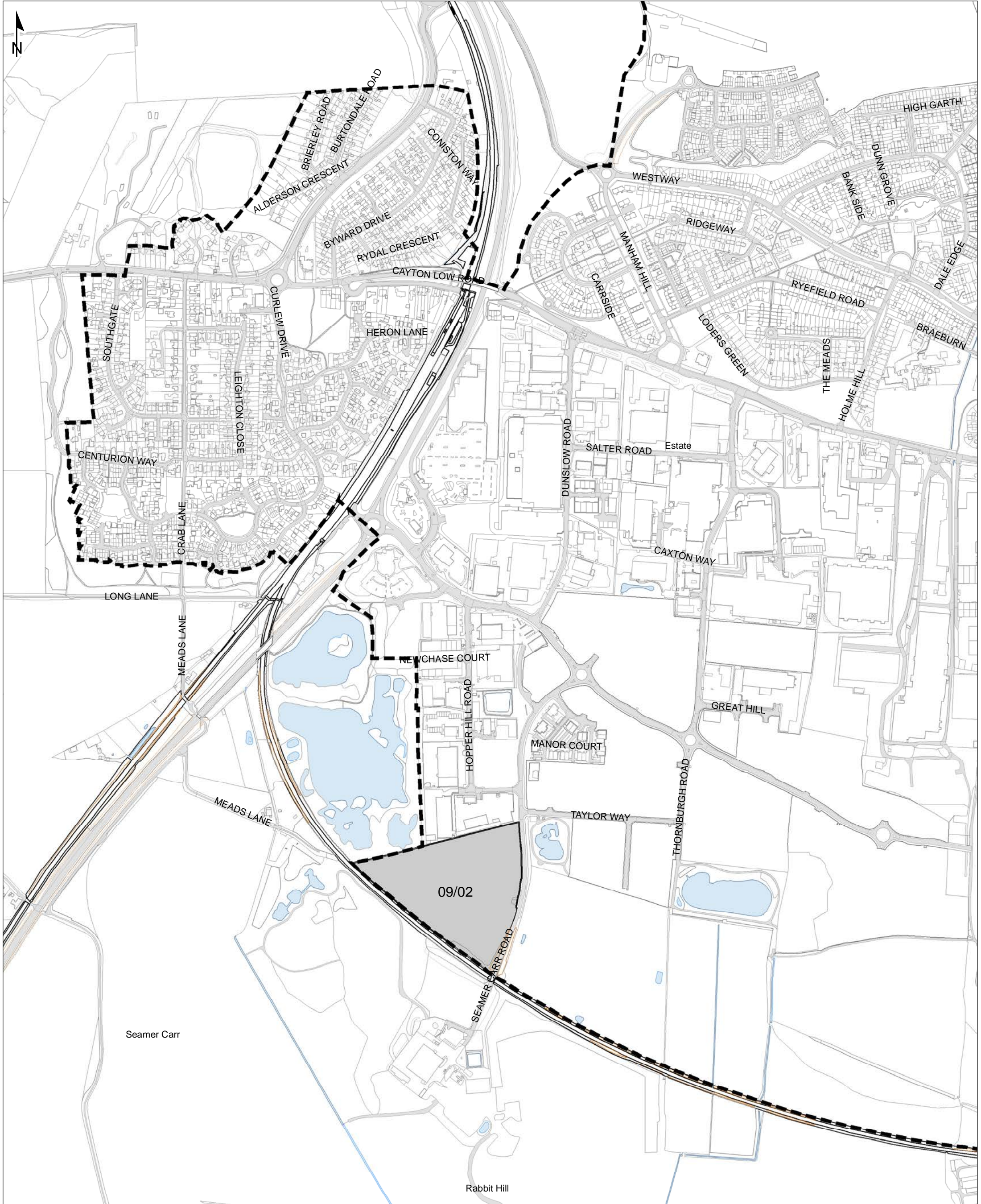







Scale 1:7,000

-  Cemetery Provision
-  Draft Housing Allocations
-  Regeneration Sites
-  Dismissed Housing Sites
-  Development Limits

**Map 5: Scarborough Urban Area
South-East Scarborough**

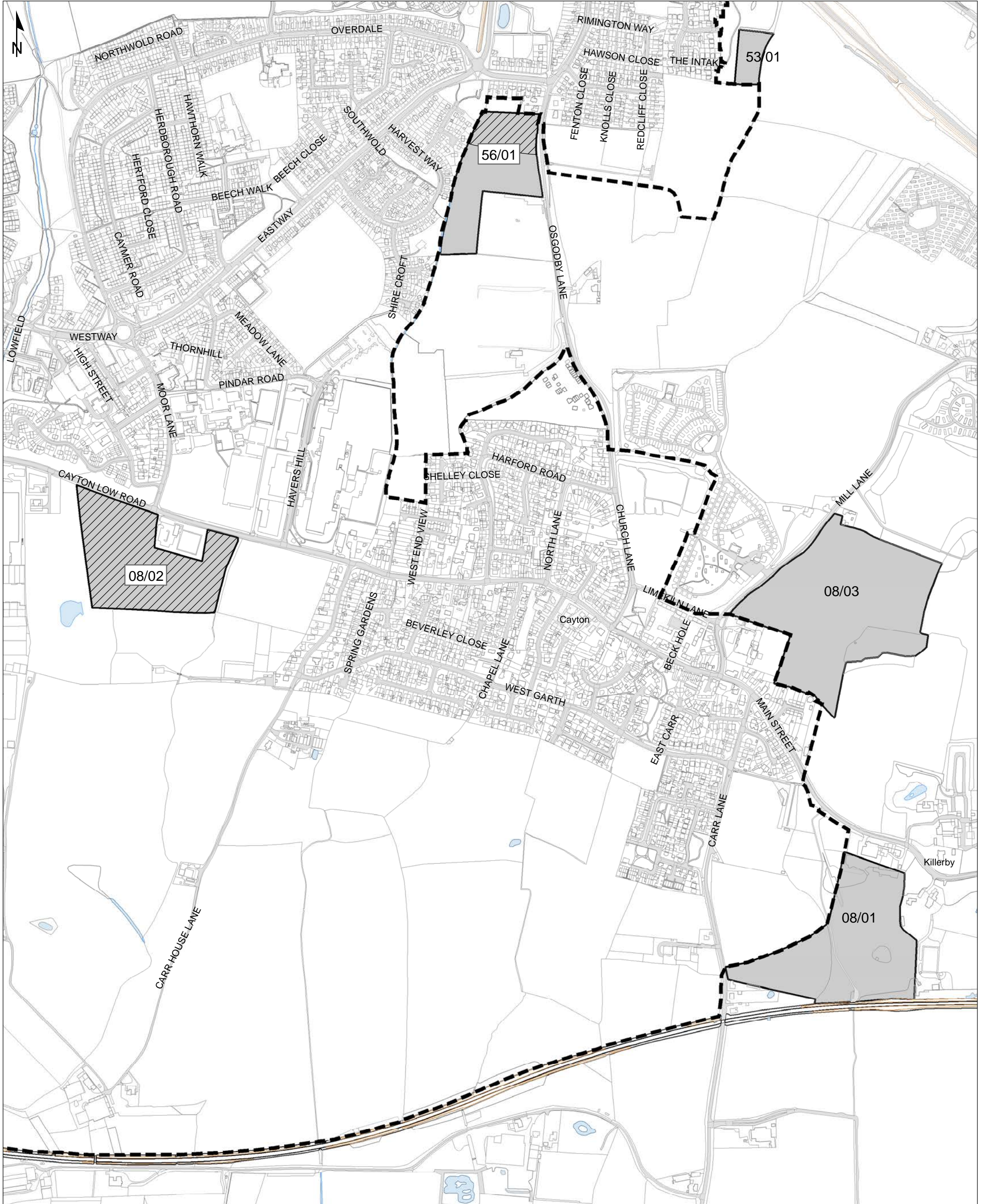
**Scarborough Borough Local Plan Review
Draft Consultation - January 2023**








- Scale 1:7,000
-  Cemetery Provision
-  Draft Housing Allocations
-  Regeneration Sites
-  Dismissed Housing Sites
-  Development Limits

**Map 6: Scarborough Urban Area
Eastfield (West) and Crossgates**

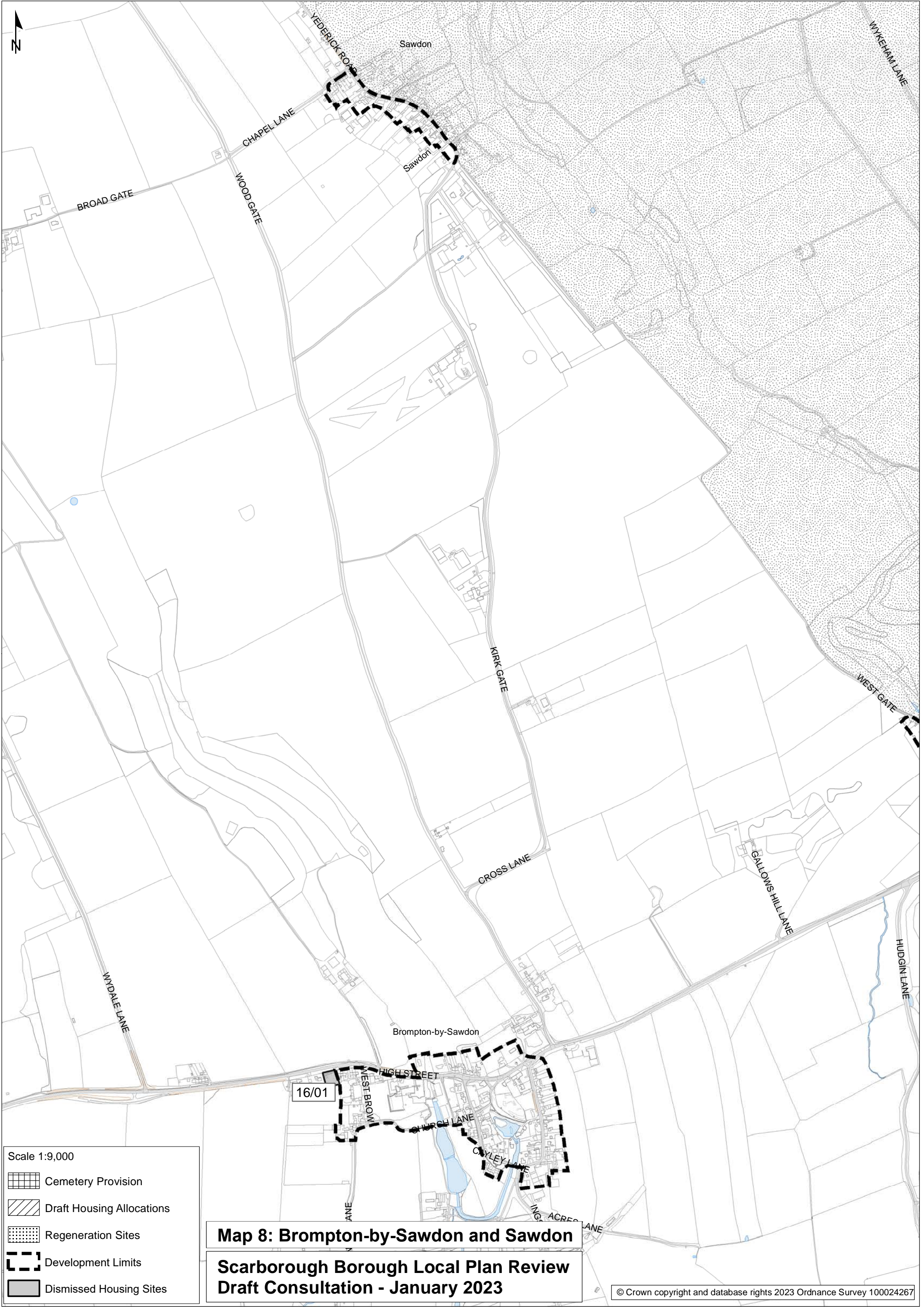
**Scarborough Borough Local Plan Review
Draft Consultation - January 2023**








- Scale 1:7,000
-  Cemetery Provision
-  Draft Housing Allocations
-  Regeneration Sites
-  Dismissed Housing Sites
-  Development Limits

**Map 7: Scarborough Urban Area
Eastfield (East), Osgodby and Cayton**

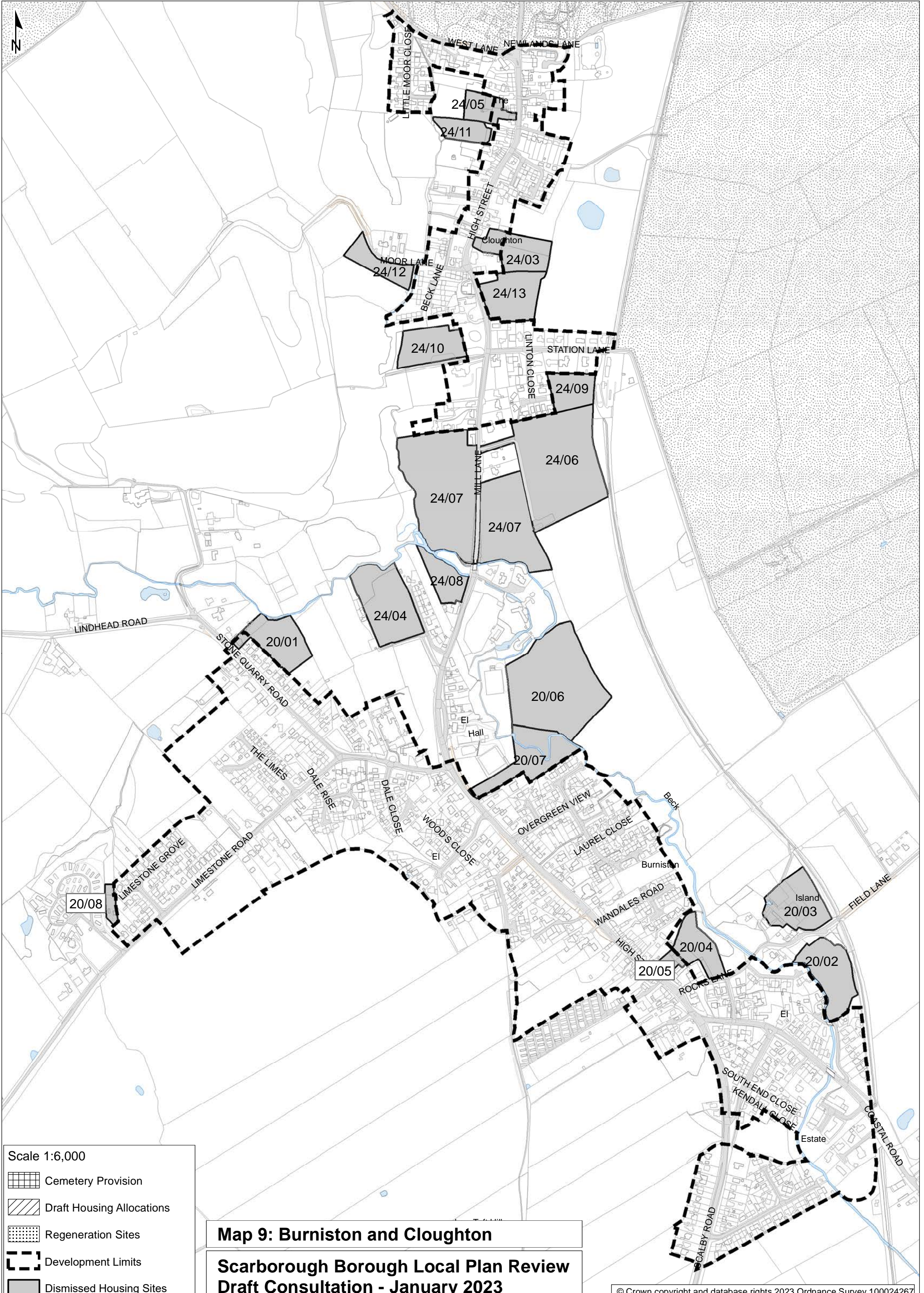
**Scarborough Borough Local Plan Review
Draft Consultation - January 2023**








Scale 1:9,000

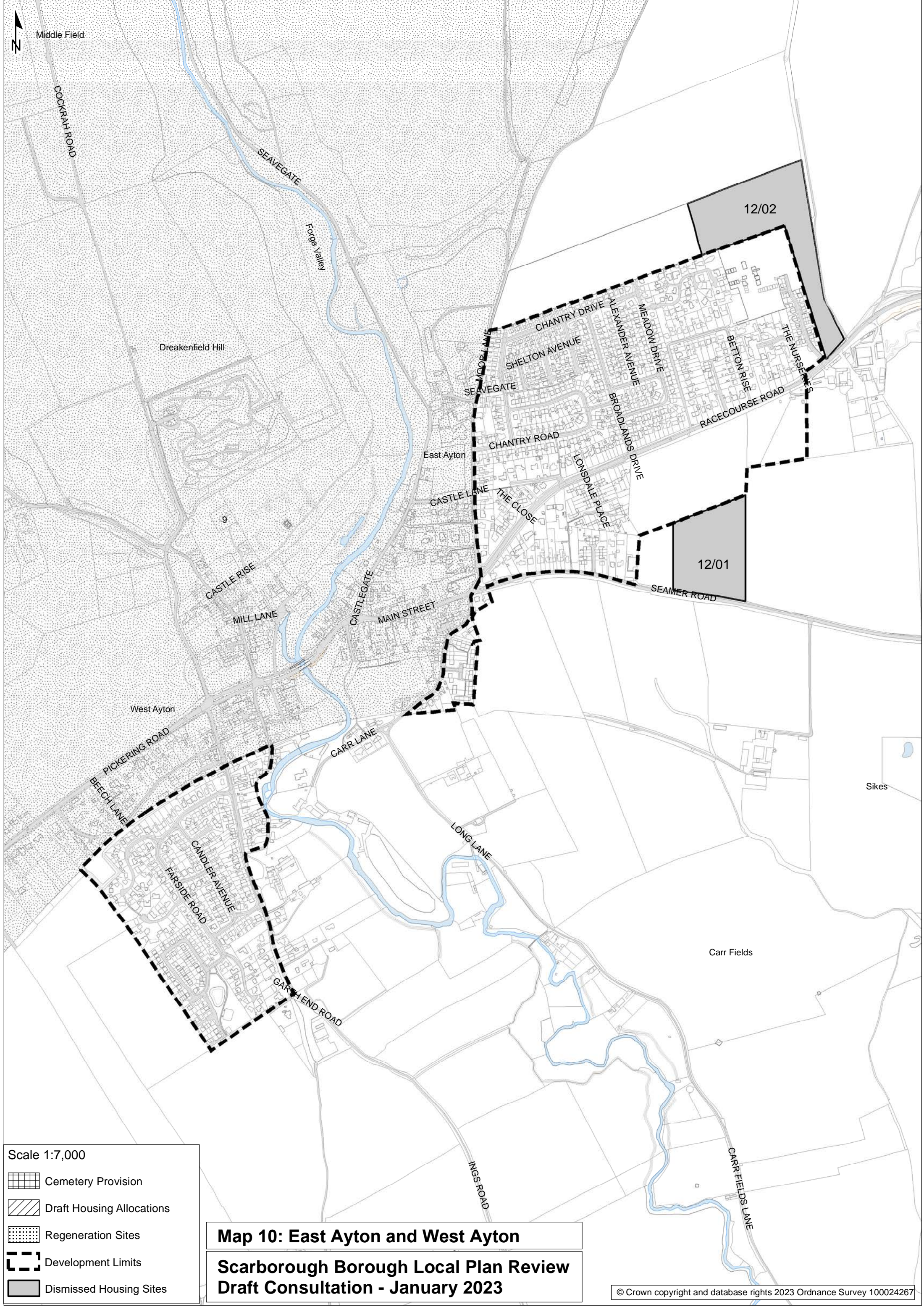
-  Cemetery Provision
-  Draft Housing Allocations
-  Regeneration Sites
-  Development Limits
-  Dismissed Housing Sites

Map 8: Brompton-by-Sawdon and Sawdon
Scarborough Borough Local Plan Review
Draft Consultation - January 2023








- Scale 1:6,000
-  Cemetery Provision
-  Draft Housing Allocations
-  Regeneration Sites
-  Development Limits
-  Dismissed Housing Sites

Map 9: Burniston and Cloughton
Scarborough Borough Local Plan Review
Draft Consultation - January 2023

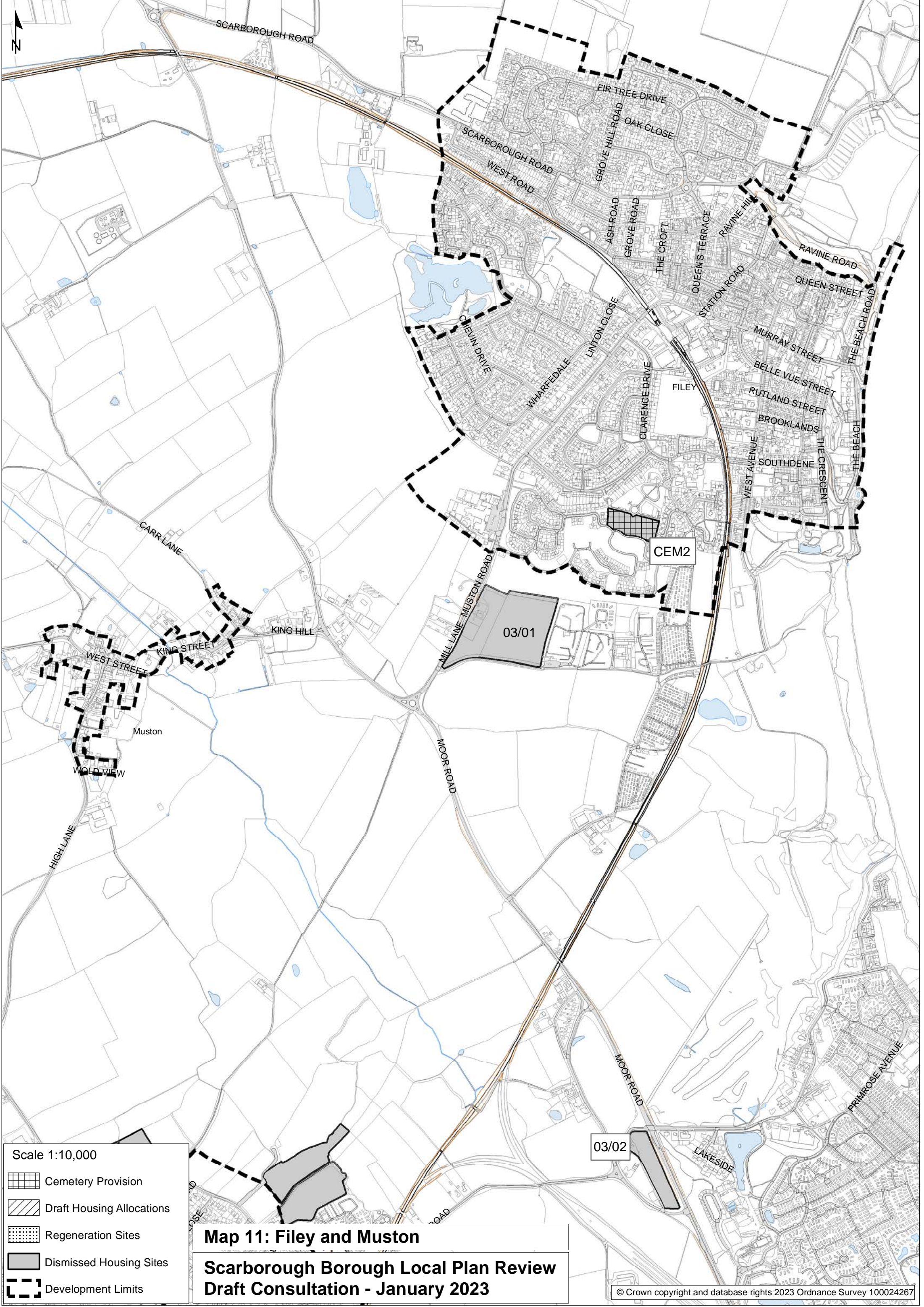







Scale 1:7,000

-  Cemetery Provision
-  Draft Housing Allocations
-  Regeneration Sites
-  Development Limits
-  Dismissed Housing Sites

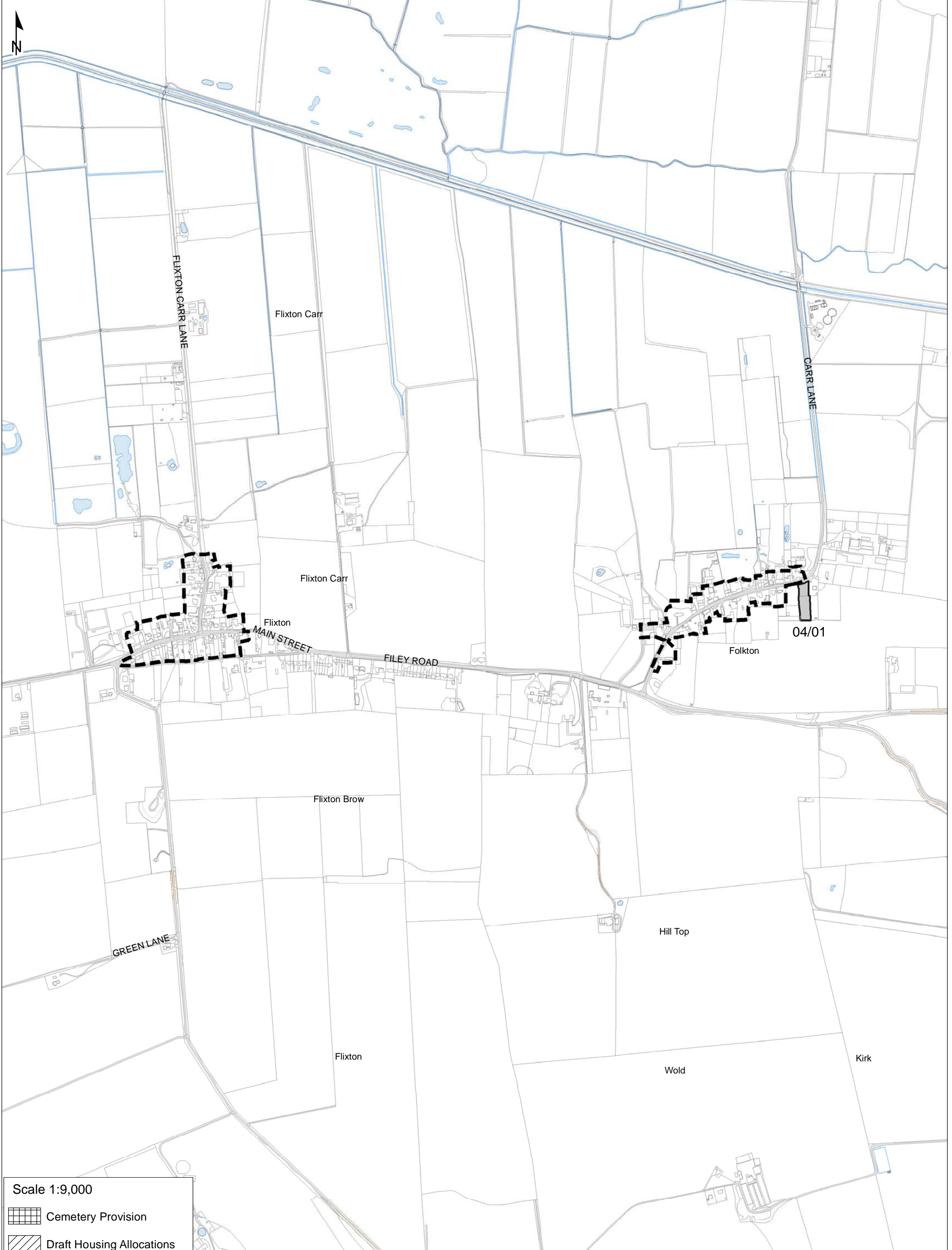
Map 10: East Ayton and West Ayton

Scarborough Borough Local Plan Review
Draft Consultation - January 2023








- Scale 1:10,000
-  Cemetery Provision
-  Draft Housing Allocations
-  Regeneration Sites
-  Dismissed Housing Sites
-  Development Limits

Map 11: Filey and Muston
Scarborough Borough Local Plan Review
Draft Consultation - January 2023

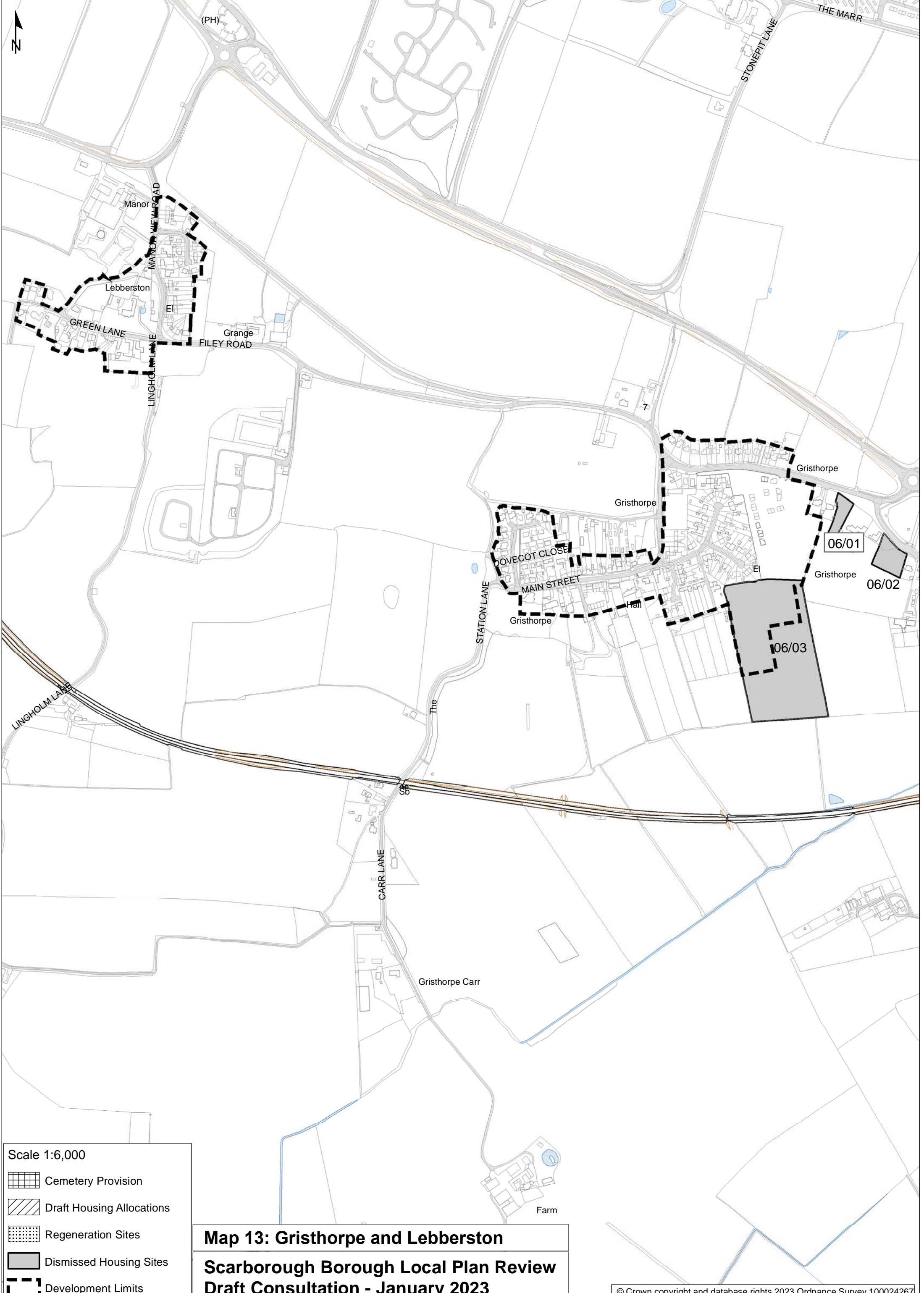


Scale 1:9,000






-  Cemetery Provision
-  Draft Housing Allocations
-  Regeneration Sites
-  Dismissed Housing Sites
-  Development Limits

Map 12: Folkton and Flixton

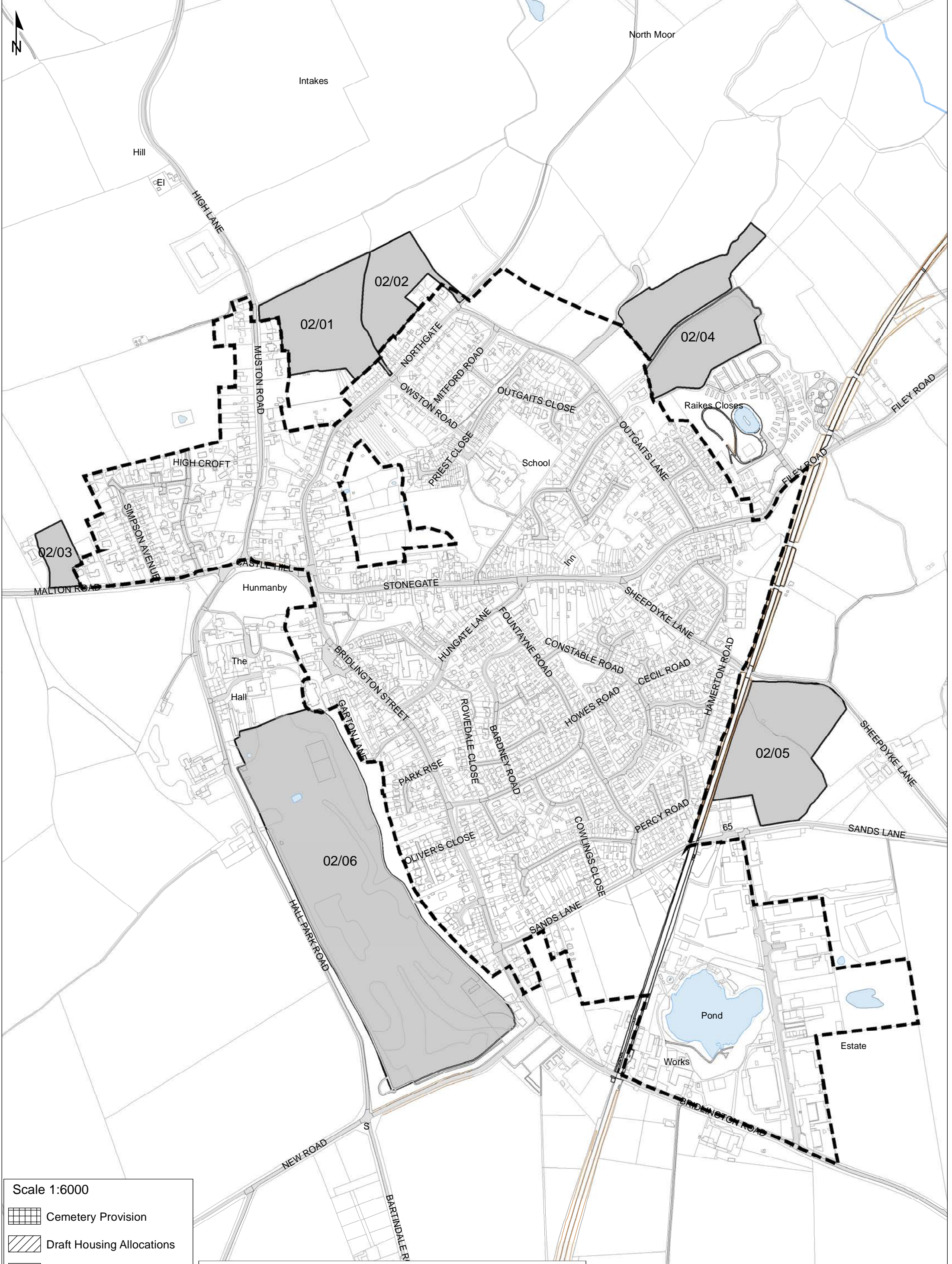
Scarborough Borough Local Plan Review
Draft Consultation - January 2023








Scale 1:6,000

-  Cemetery Provision
-  Draft Housing Allocations
-  Regeneration Sites
-  Dismissed Housing Sites
-  Development Limits

Map 13: Gristhorpe and Lebberston
Scarborough Borough Local Plan Review
Draft Consultation - January 2023

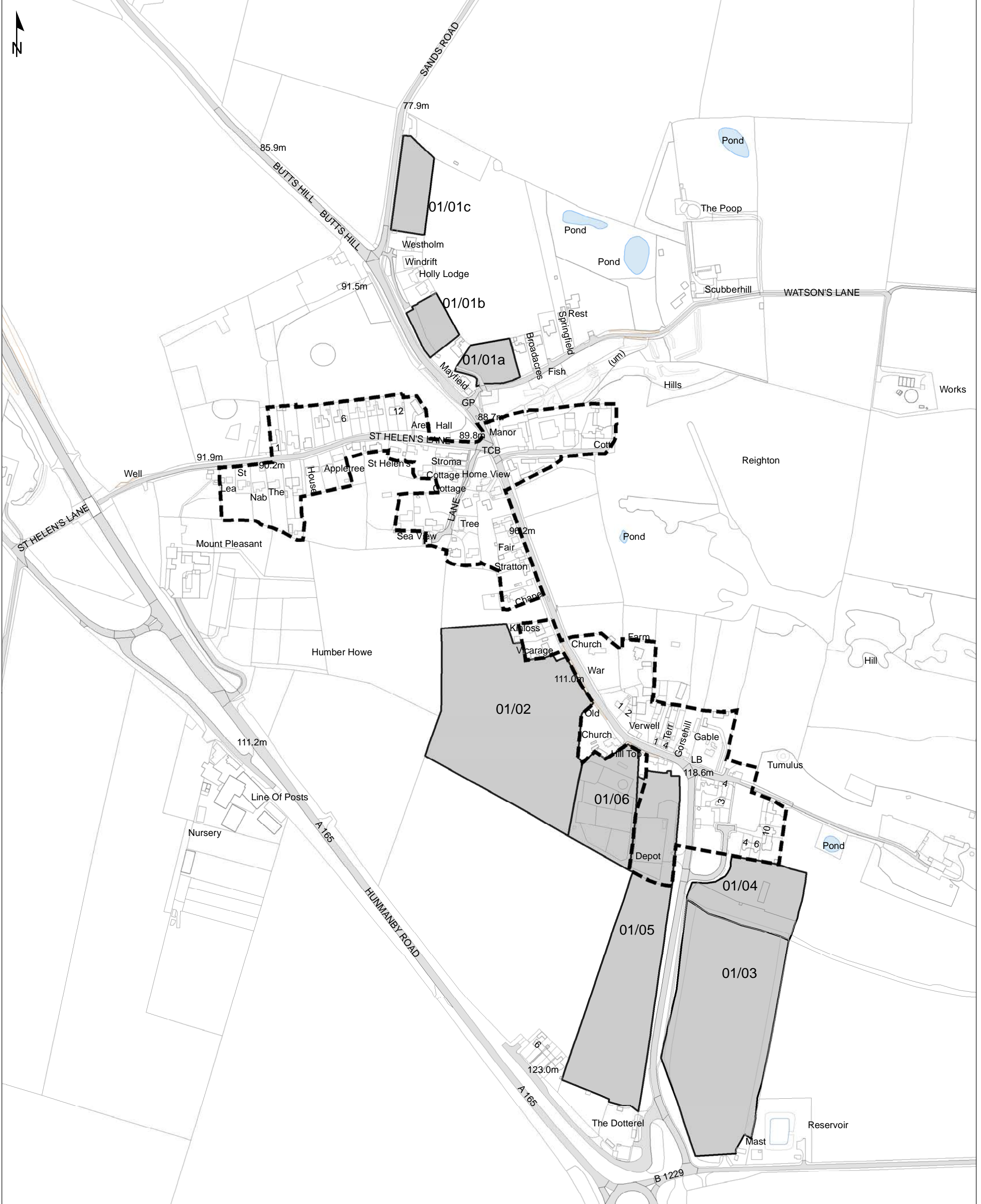


Scale 1:6000






-  Cemetery Provision
-  Draft Housing Allocations
-  Regeneration Sites
-  Dismissed Housing Sites
-  Development Limits

Map 14: Hunmanby

Scarborough Borough Local Plan Review
Draft Consultation - January 2023

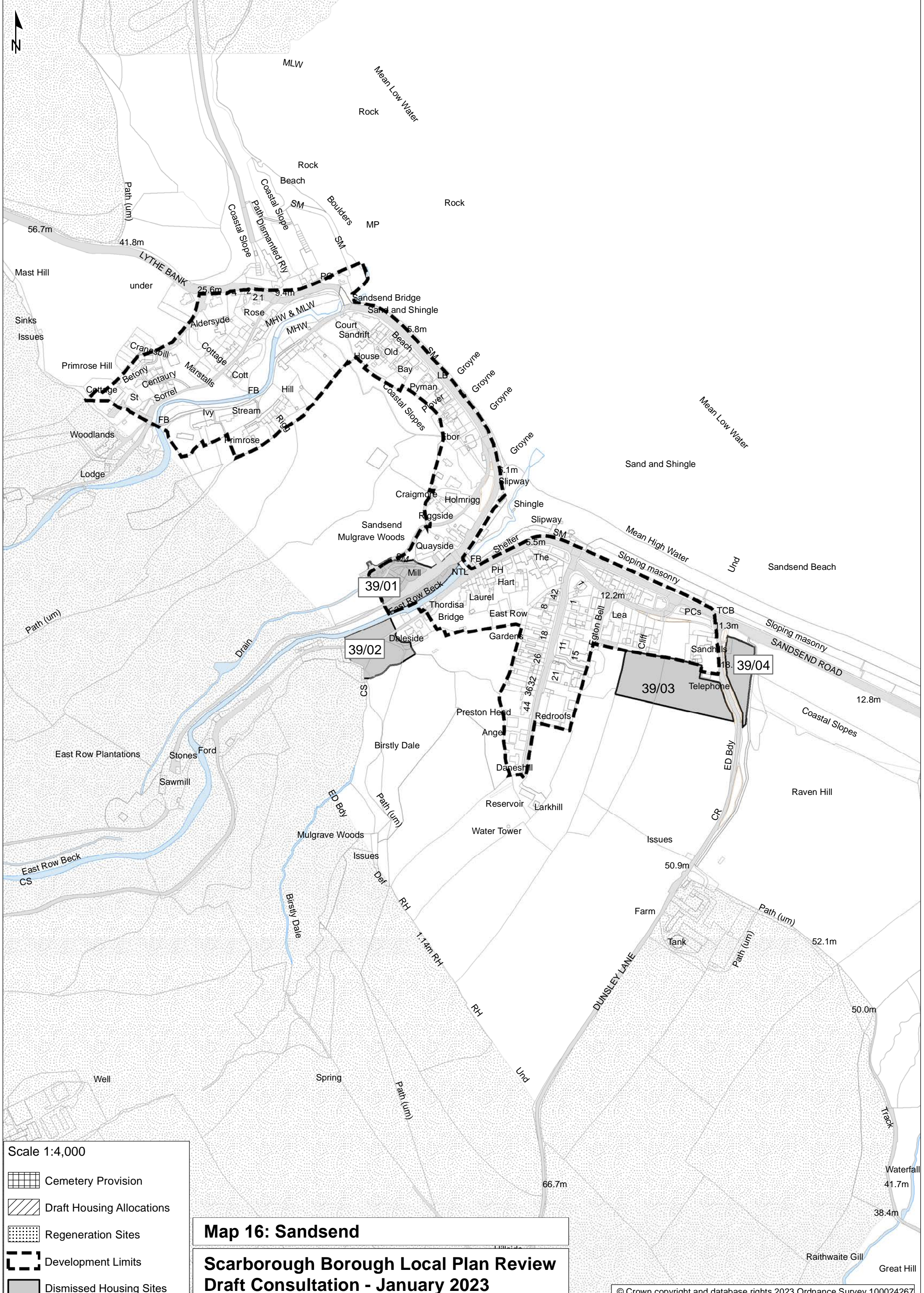


Scale 1:4000






-  Cemetery Provision
-  Draft Housing Allocations
-  Regeneration Sites
-  Dismissed Housing Sites
-  Development Limits

Map 15: Reighton

Scarborough Borough Local Plan Review
Draft Consultation - January 2023



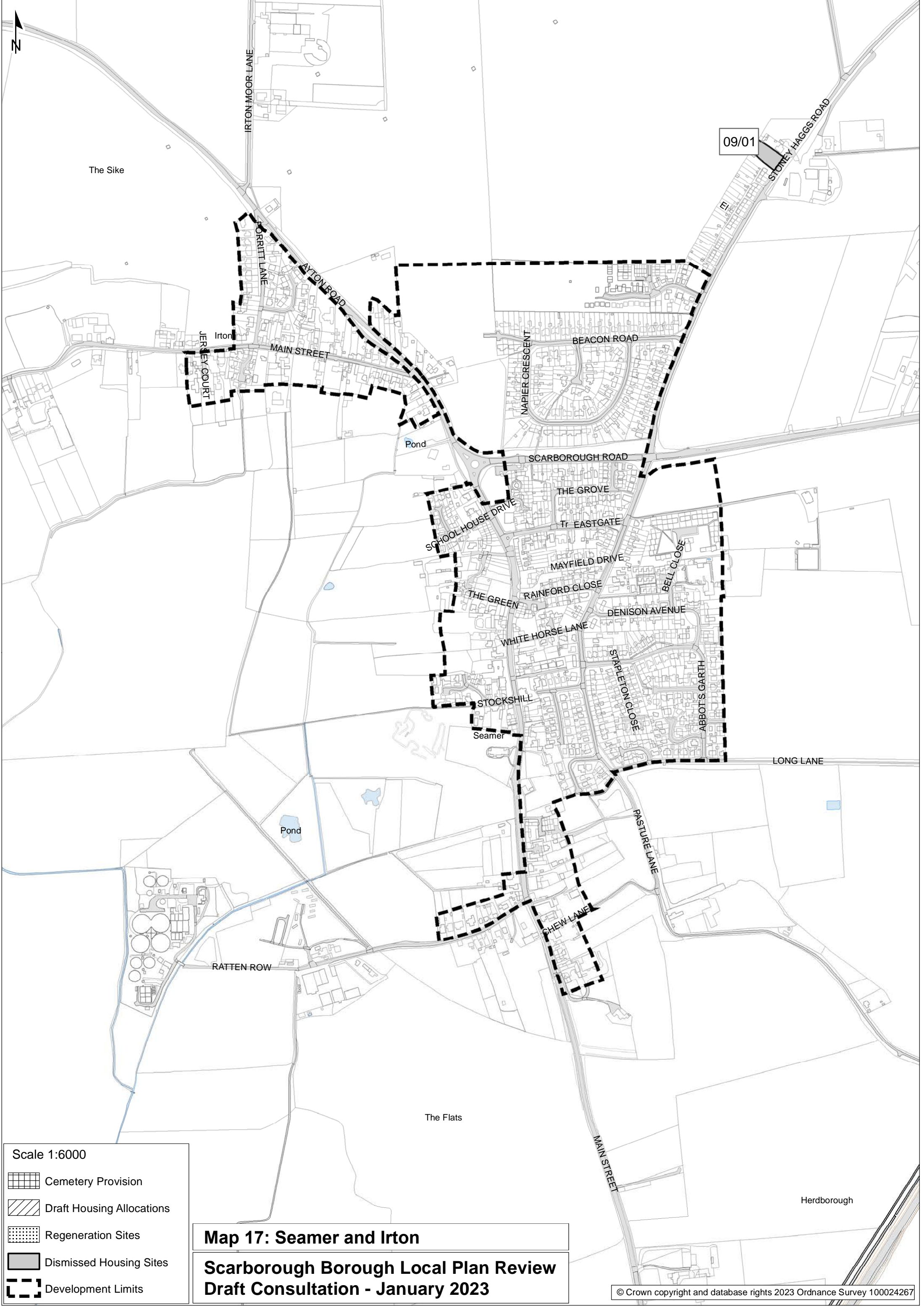
Scale 1:4,000

-  Cemetery Provision
-  Draft Housing Allocations
-  Regeneration Sites
-  Development Limits
-  Dismissed Housing Sites






Map 16: Sandsend

Scarborough Borough Local Plan Review

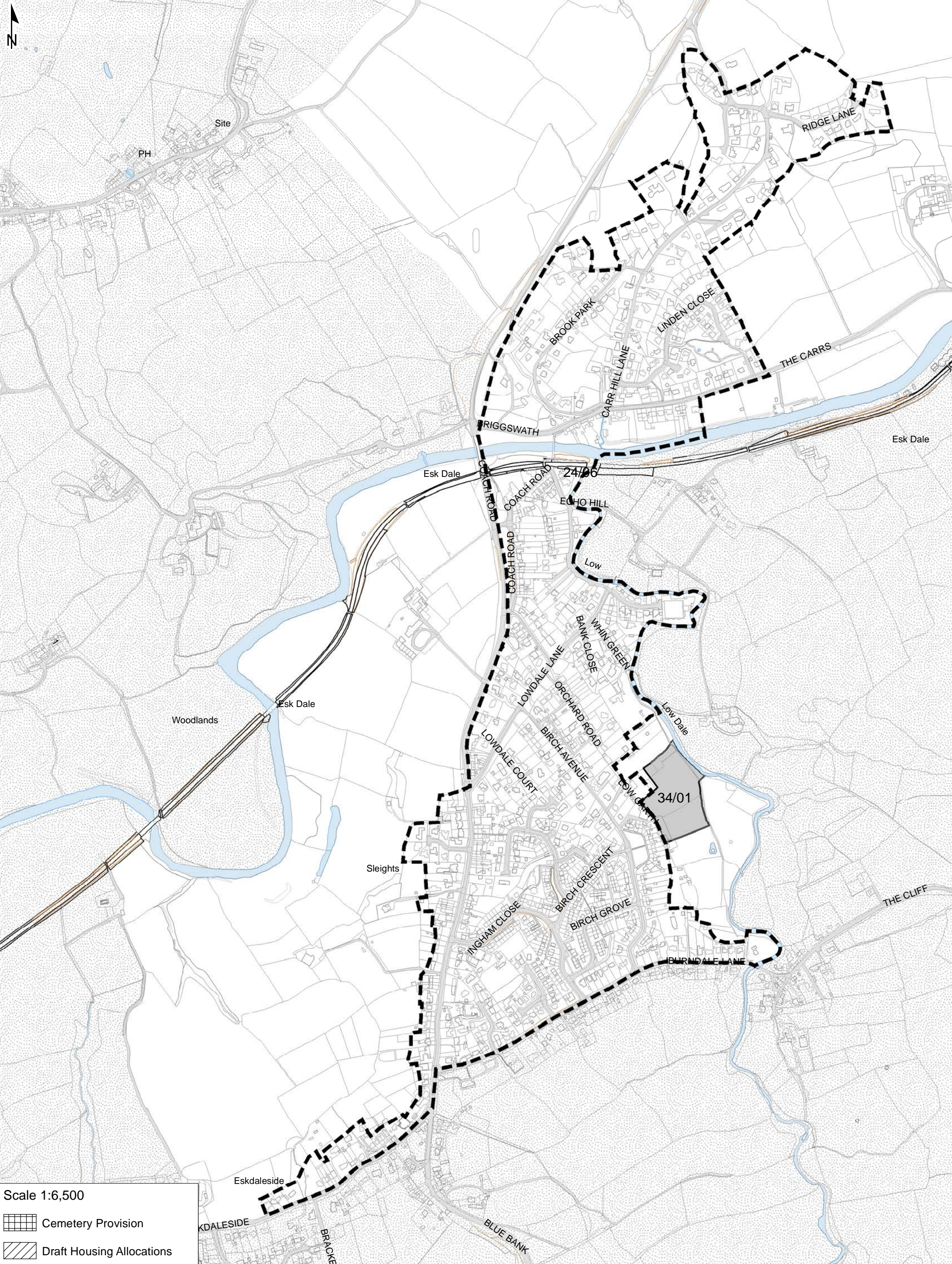
Draft Consultation - January 2023








Scale 1:6000

-  Cemetery Provision
-  Draft Housing Allocations
-  Regeneration Sites
-  Dismissed Housing Sites
-  Development Limits

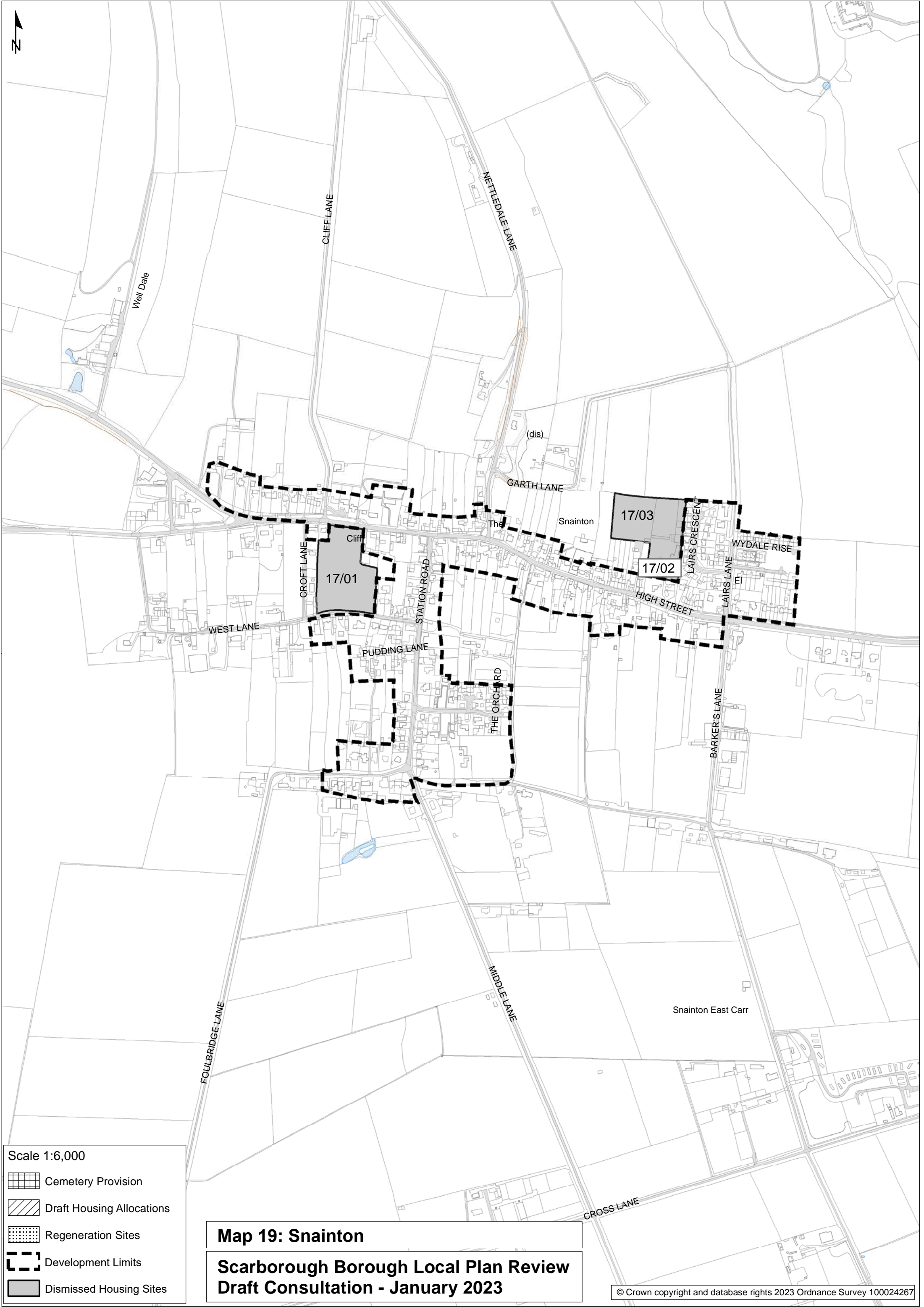
Map 17: Seamer and Irton
Scarborough Borough Local Plan Review
Draft Consultation - January 2023








Scale 1:6,500

-  Cemetery Provision
-  Draft Housing Allocations
-  Regeneration Sites
-  Development Limits
-  Dismissed Housing Sites

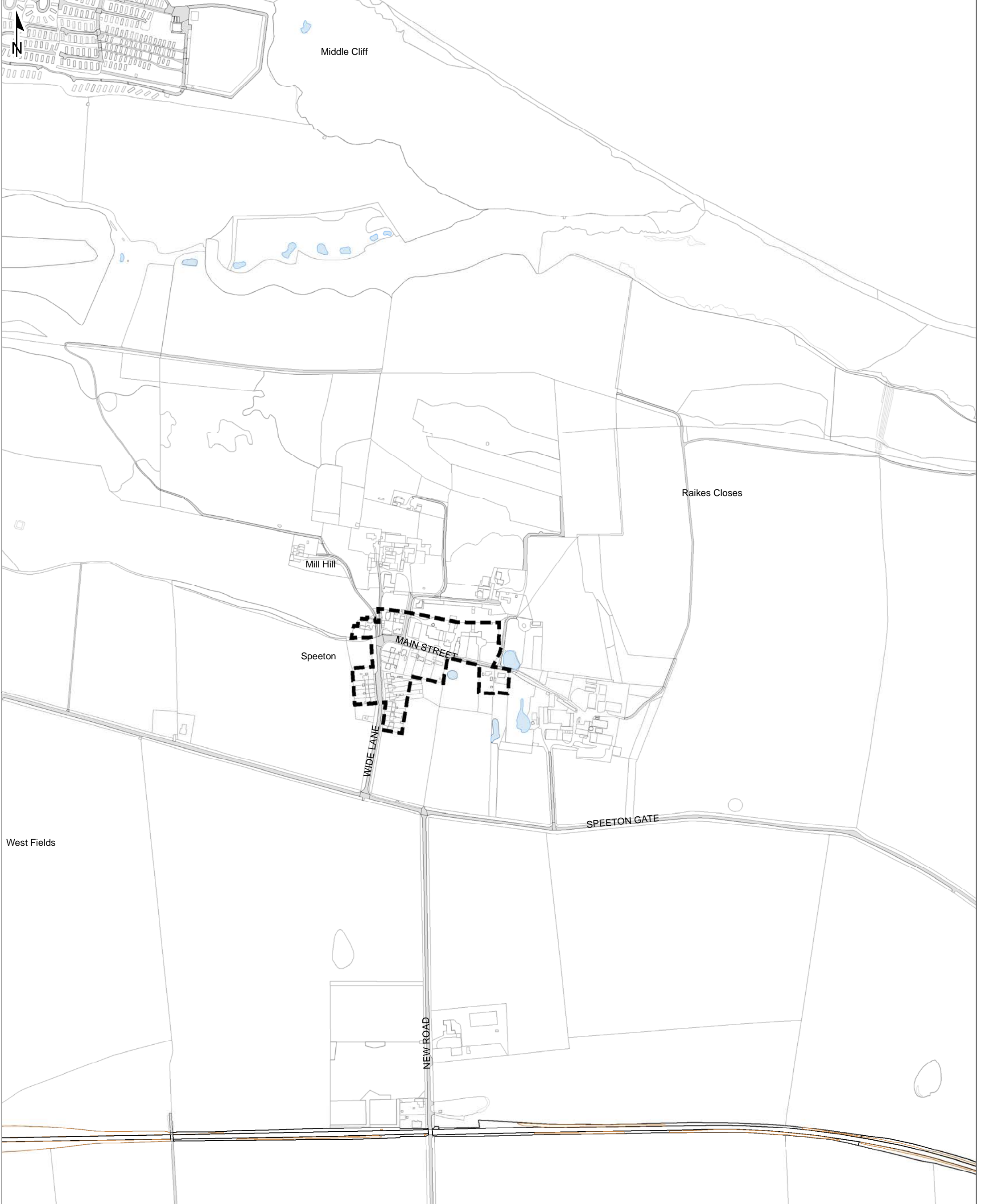
Map 18: Sleights and Briggswath
Scarborough Borough Local Plan Review
Draft Consultation - January 2023



Scale 1:6,000

-  Cemetery Provision
-  Draft Housing Allocations
-  Regeneration Sites
-  Development Limits
-  Dismissed Housing Sites

Map 19: Snainton
Scarborough Borough Local Plan Review
Draft Consultation - January 2023



Middle Cliff

Raikes Closes

Mill Hill

Speeton

MAIN STREET

WIDE LANE

SPEETON GATE






West Fields

NEW ROAD

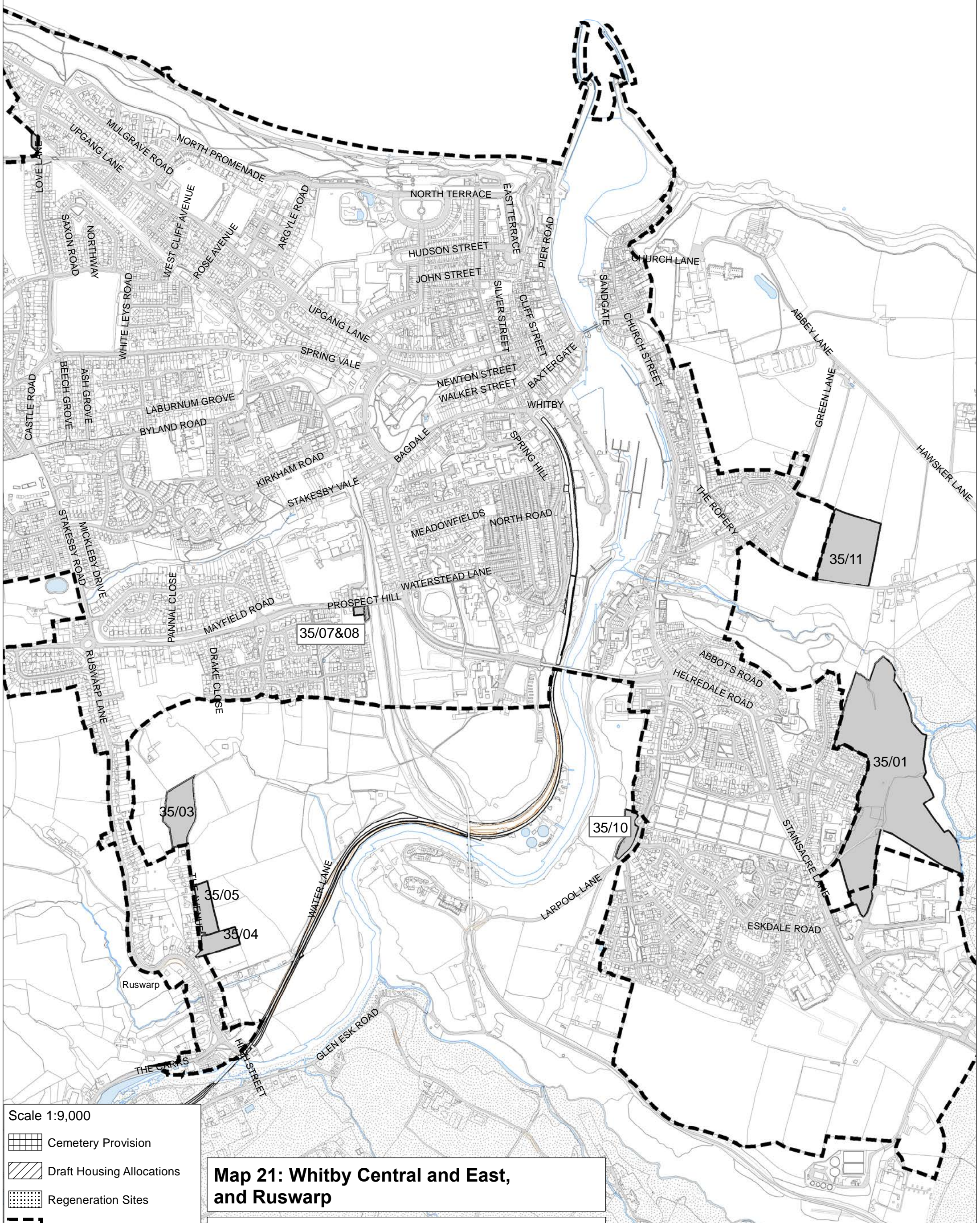
Between Gates

Field






Scale 1:6000

-  Cemetery Provision
-  Draft Housing Allocations
-  Regeneration Sites
-  Dismissed Housing Sites
-  Development Limits

Map 20: Speeton
Scarborough Borough Local Plan Review
Draft Consultation - January 2023

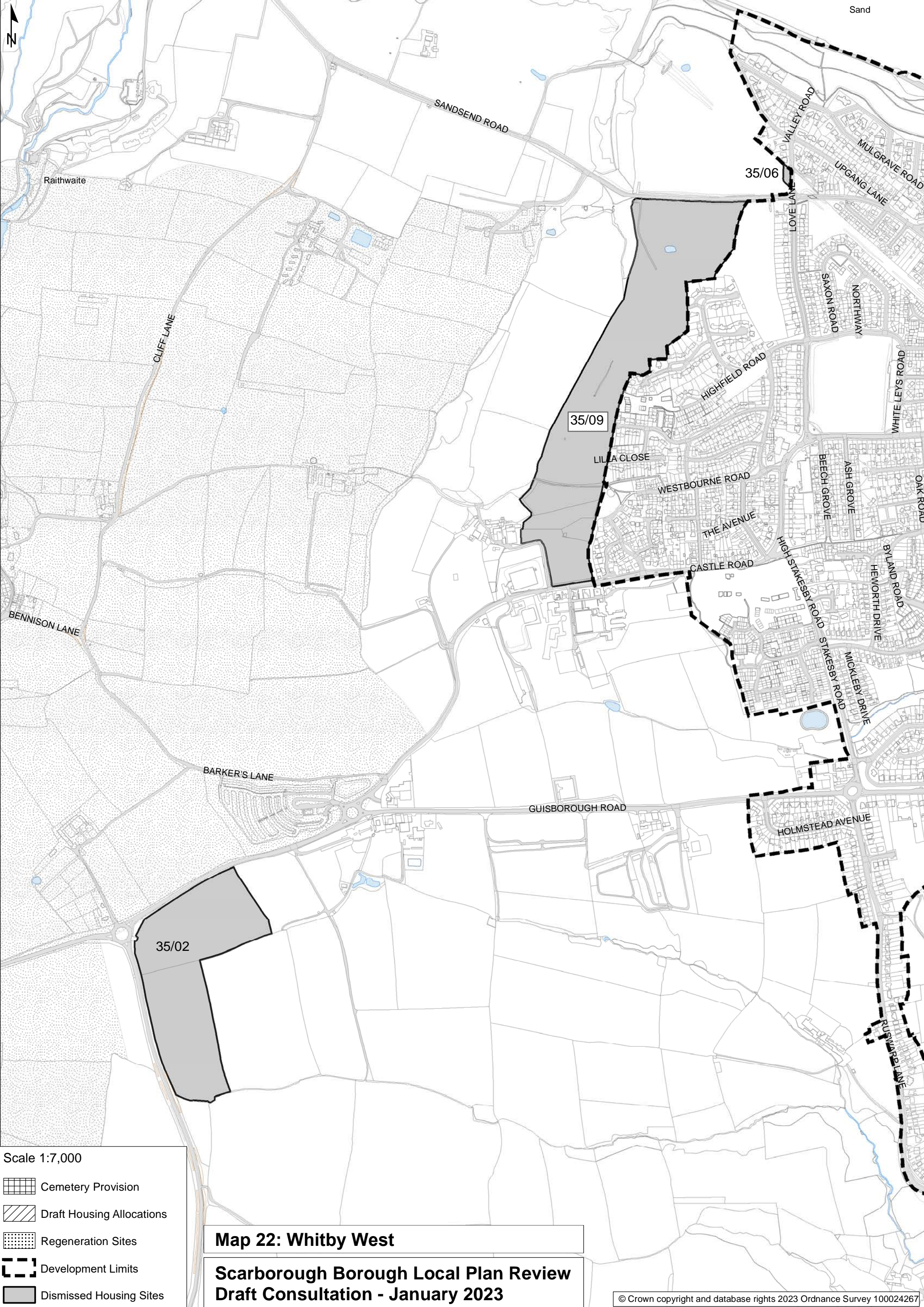


Scale 1:9,000






-  Cemetery Provision
-  Draft Housing Allocations
-  Regeneration Sites
-  Development Limits
-  Dismissed Housing Sites

**Map 21: Whitby Central and East,
and Ruswarp**

**Scarborough Borough Local Plan Review
Draft Consultation - January 2023**

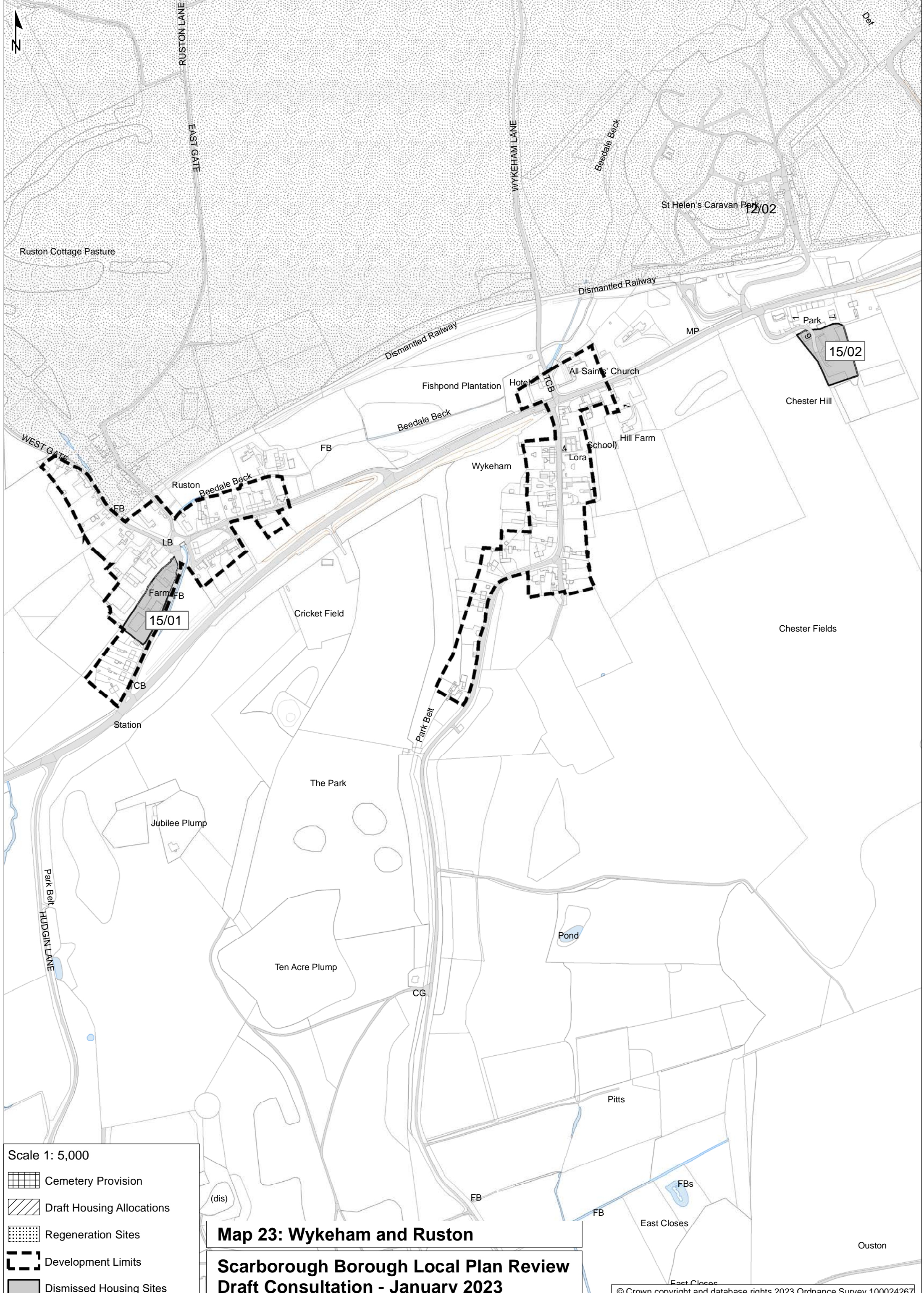


Scale 1:7,000






-  Cemetery Provision
-  Draft Housing Allocations
-  Regeneration Sites
-  Development Limits
-  Dismissed Housing Sites

Map 22: Whitby West

**Scarborough Borough Local Plan Review
Draft Consultation - January 2023**



Scale 1: 5,000

-  Cemetery Provision
-  Draft Housing Allocations
-  Regeneration Sites
-  Development Limits
-  Dismissed Housing Sites

Map 23: Wykeham and Ruston

Scarborough Borough Local Plan Review

Draft Consultation - January 2023



Planning Policy and Conservation, Planning
Services, Scarborough Borough Council

Town Hall
St Nicholas Street
Scarborough
North Yorkshire
Yo11 2HG

T: 01723 232480

E: localplan@scarborough.gov.uk

W: www.scarborough.gov.uk/localplan

Follow us on Twitter @SBCLocalPlan