





Click on the layers listed in the Key to switch on or off

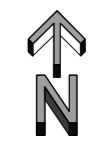
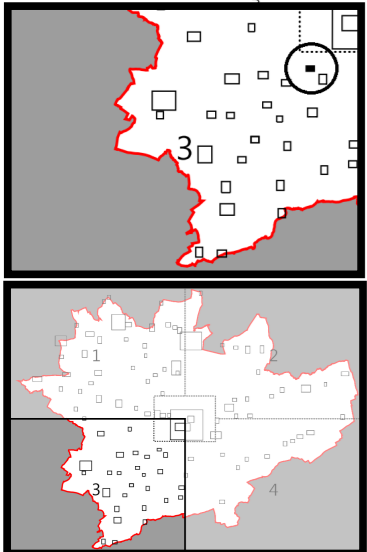
Click here to switch all layers on  
 Click here switch all layers off

- Key**
-  Ryedale Local Plan Boundary
  -  Area Outside of Ryedale Local Plan
  -  Development Limits (SP1)
  -  Howardian Hills AONB (SP13)

# High Hutton

## Ryedale Plan

### Policies Map



© Crown Copyright  
 and database right 2019.  
 Ordnance Survey 100019406

Scale: 1:2500 @A3

