



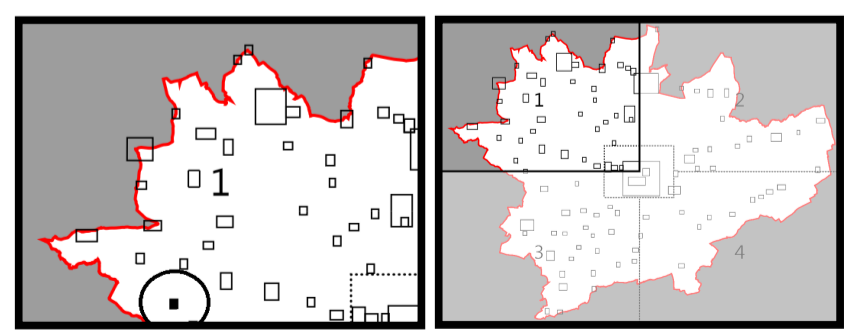


- Key**
-  Ryedale Local Plan Boundary
 -  Area Outside of Ryedale Local Plan
 -  Development Limits (SP1)
 -  Howardian Hills AONB (SP13)

Click on the layers listed in the Key to switch on or off

Click here to switch all layers on

Click here switch all layers off



Coulton
Ryedale Plan
Policies Map



Scale: 1:2500 @A3

© Crown Copyright
and database right 2018.
Ordnance Survey 100019406

