

CS/CD3a

Policies Map
November 2012



Deletion of Major Developed Sites within the Green Belt Proposed Change PC6.19

As part of the 6th Set of Proposed Changes to the Submission Draft Core Strategy, Proposed Change no. PC6.19 deleted reference to Major Developed Sites (MDS) from Policy CPXX (Green Belt) and supporting text in order to be consistent with the NPPF

Consequentially the proposed change amends the current Proposals Map (now referred to as the Policies Map).

The table below identifies which of the Selby District Local Plan (SDLP) (adopted February 2005 and saved 2008) inset maps are affected by this change:

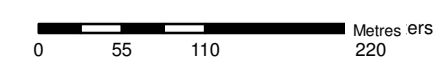
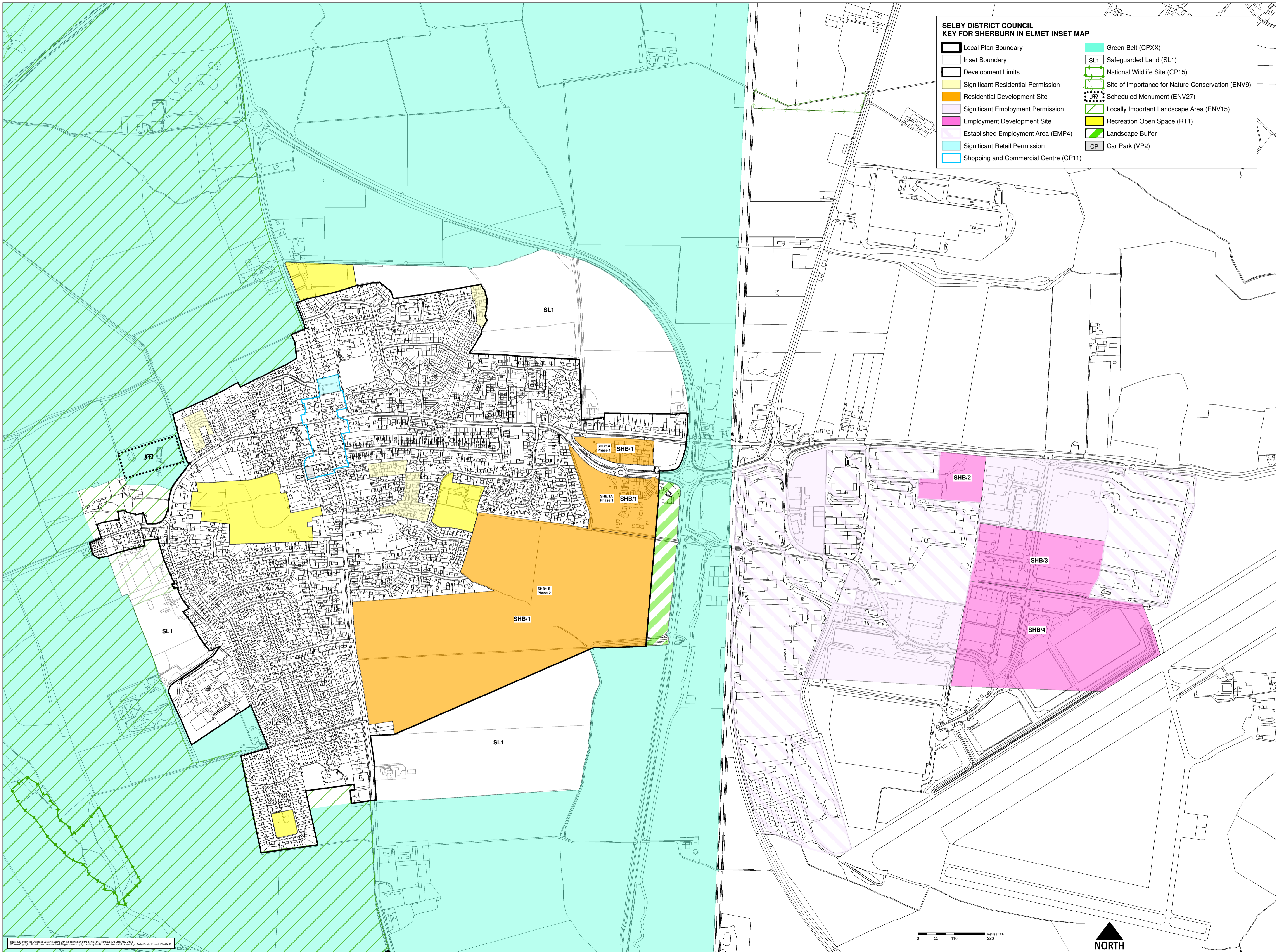
Major Developed Sites (MDS) in the Green Belt	SDLP Inset map no.	Change
Byram cum Sutton Waste Water Treatment Works	12A	Inset map deleted
Billbrough Top (roadside services)	8A	Inset map deleted
Former Bacon Factory Site, Sherburn In Elmet	54	MDS notation removed (see appendix 1)
Papyrus Works, Newton Kyme	46A	Inset map deleted
Tadcaster Grammar School	60A	Inset map deleted
Triesse Vulcan Works, Church Fenton	20	MDS notation removed (see appendix 2)

The changes to the maps form part of the Submission Policies Map.

SHERBURN IN ELMET

**SELBY DISTRICT COUNCIL
KEY FOR SHERBURN IN ELMET INSET MAP**

	Local Plan Boundary		Green Belt (CPXX)
	Inset Boundary		Safeguarded Land (SL1)
	Development Limits		National Wildlife Site (CP15)
	Significant Residential Permission		Site of Importance for Nature Conservation (ENV9)
	Residential Development Site		Scheduled Monument (ENV27)
	Significant Employment Permission		Locally Important Landscape Area (ENV15)
	Employment Development Site		Recreation Open Space (RT1)
	Established Employment Area (EMP4)		Landscape Buffer
	Significant Retail Permission		Car Park (VP2)
	Shopping and Commercial Centre (CP11)		


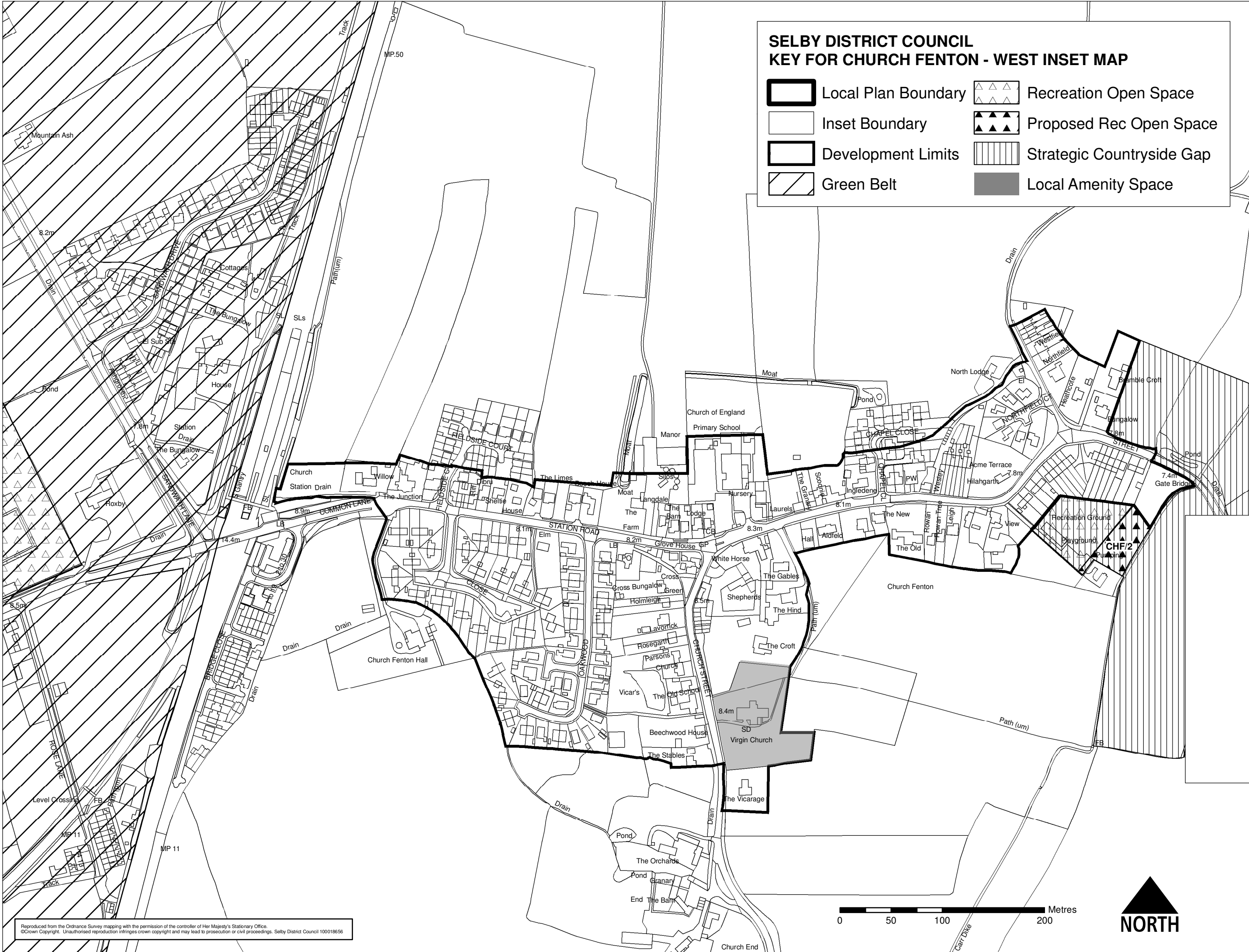


Reproduced from the Ordnance Survey maps with the permission of the Controller of Her Majesty's Stationery Office.
 Screen copyright. Unauthorised reproduction (in any form) is prohibited in any jurisdiction. Selby District Council 10/19/2016

CHURCH FENTON - WEST

**SELBY DISTRICT COUNCIL
KEY FOR CHURCH FENTON - WEST INSET MAP**

	Local Plan Boundary		Recreation Open Space
	Inset Boundary		Proposed Rec Open Space
	Development Limits		Strategic Countryside Gap
	Green Belt		Local Amenity Space



Reproduced from the Ordnance Survey mapping with the permission of the controller of Her Majesty's Stationary Office.
© Crown Copyright. Unauthorised reproduction infringes crown copyright and may lead to prosecution or civil proceedings. Selby District Council 100018656