

Job Title
SELBY DISTRICT
LEVEL 1 STRATEGIC
FLOOD RISK ASSESSMENT

Legend

- Selby District Administrative Boundary
- Potential Development Areas:**
- Employment Land Review Potential Supply
- Employment Land Review Existing Supply
- SHLAA Sites
- Call for sites 2015

Notes
 THIS DRAWING MAY BE USED ONLY FOR THE PURPOSE INTENDED

Copyright
 © Copyright. All rights reserved.
 Environment Agency 2015.

This map is based upon Ordnance Survey material with the permission of Ordnance Survey on behalf of the Controller of Her Majesty's Stationary Office. You are not permitted to copy, sub-license, distribute or sell any of this data to third parties in any form. Unauthorised reproduction infringes Crown copyright and may lead to prosecution or civil proceedings.
 © Crown Copyright and database rights 2015.
 Ordnance Survey Licence No. 0100031673

THIS DOCUMENT HAS BEEN PREPARED IN ACCORDANCE WITH THE SCOPE OF AECOM'S APPOINTMENT WITH ITS CLIENT AND IS SUBJECT TO THE TERMS OF THAT APPOINTMENT. AECOM ACCEPTS NO LIABILITY FOR ANY USE OF THIS DOCUMENT OTHER THAN BY ITS CLIENT AND ONLY FOR THE PURPOSES FOR WHICH IT WAS PREPARED AND PROVIDED.
 © AECOM INFRASTRUCTURE & ENVIRONMENT UK LTD 2015

Drawing Status
 FINAL

Drawing Title
 LEVEL 1 SFRA
 POTENTIAL DEVELOPMENT
 SITES

Client

Scale at A3
 1:50,000

Drawn	JB	Approved	MT
Stage 1 Check	HB	Stage 2 Check	CHFD
Originated	CHFD	Date	Oct 2015

AECOM Infrastructure & Environment UK Ltd
 Royal Court, Basil Close
 Chesterfield,
 Derbyshire, S41 7SL
 Tel: +44 (0)1246 224 774
 Fax: +44 (0)1246 209 222
 www.aecom.com

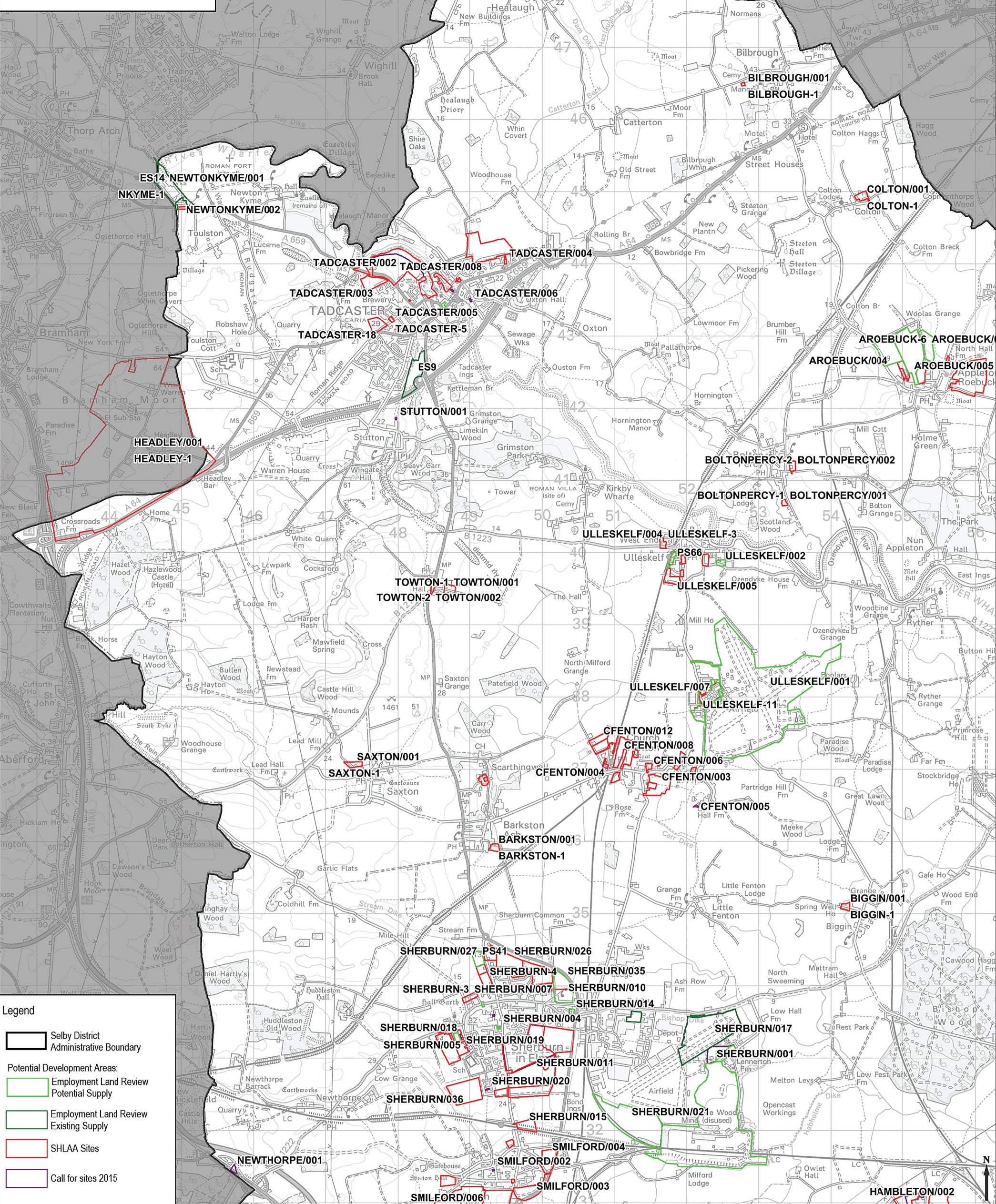
AECOM

Drawing Number
 APPENDIX B FIGURE 1 (NE)

Rev
 2

Copyright
 Some features of this map are based on information provided by the Environment Agency.
 © Environment Agency and database right 2015.

This map is based upon Ordnance Survey material with the permission of Ordnance Survey on behalf of the Controller of Her Majesty's Stationery Office. You are not permitted to copy, sub-license, distribute or sell any of this data to third parties in any form. Unauthorised reproduction infringes Crown copyright and may lead to prosecution or civil proceedings.
 © Crown Copyright and database rights 2015.
 Ordnance Survey. Licence No. 0100031673

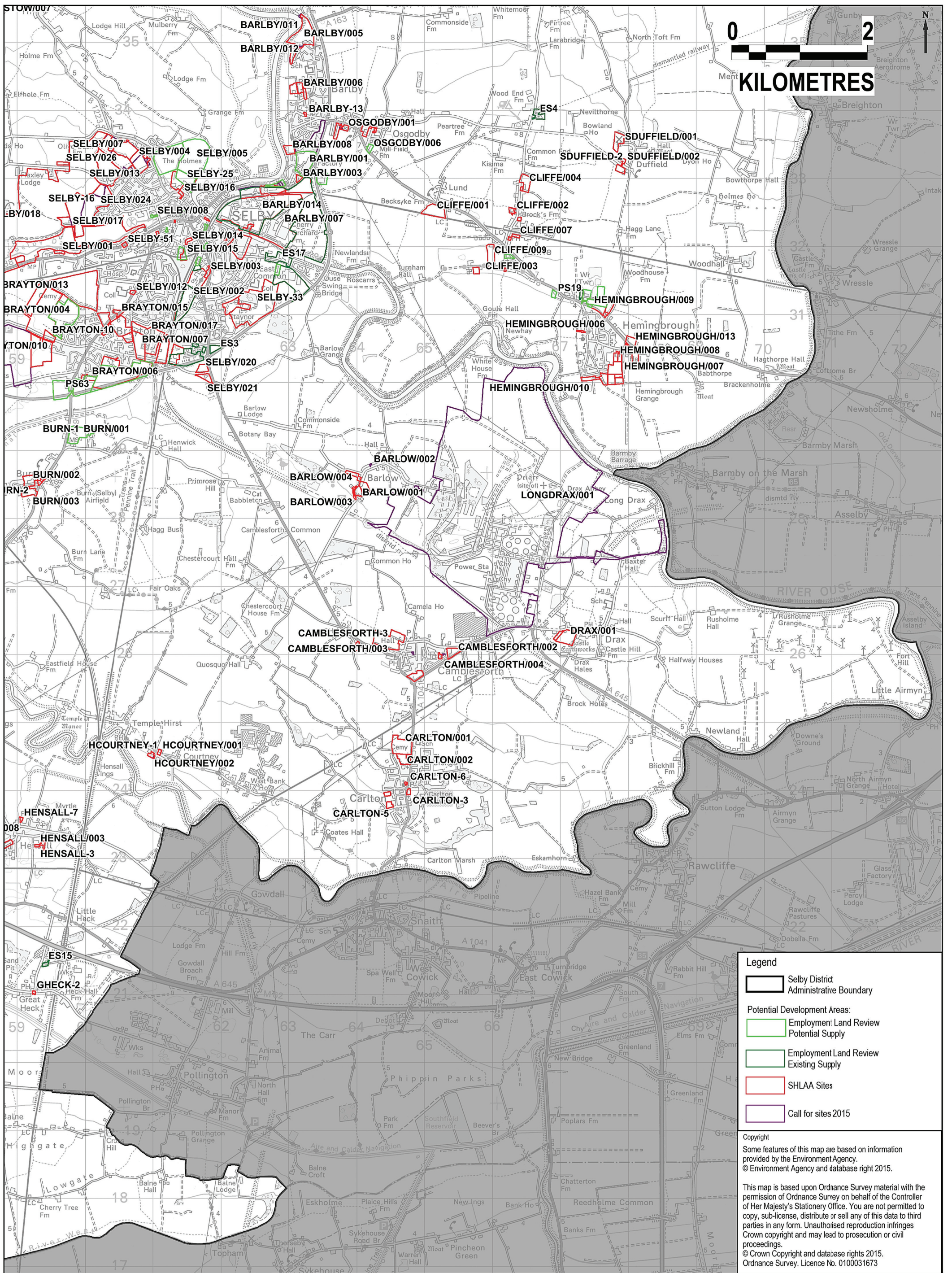


Legend

- Selby District Administrative Boundary
- Potential Development Areas:**
 - Employment Land Review Potential Supply
 - Employment Land Review Existing Supply
 - SHLAA Sites
 - Call for sites 2015

Drawing Title LEVEL 1 SFRA POTENTIAL DEVELOPMENT SITES	Client 	Date	OCTOBER 2015	Drawn	JB	Overview 	AECOM Infrastructure & Environment UK Ltd Royal Court, Basil Close Chesterfield, Derbyshire, S41 7SL Telephone: +44 (0)1246 224 774 Fax: +44 (0)1246 209 229 www.aecom.com
		Checked	HB	Approved	MT		
Project Title SELBY DISTRICT LEVEL 1 STRATEGIC FLOOD RISK ASSESSMENT	Drawing Number APPENDIX B FIGURE 1 (NW)	Scale @ A3	1:50,000	Drawing Status	FINAL		THIS DOCUMENT HAS BEEN PREPARED IN ACCORDANCE WITH THE SCOPE OF AECOM'S APPOINTMENT WITH ITS CLIENT AND IS SUBJECT TO THE TERMS OF THAT APPOINTMENT. AECOM ACCEPTS NO LIABILITY FOR ANY USE OF THIS DOCUMENT OTHER THAN BY ITS CLIENT AND ONLY FOR THE PURPOSES FOR WHICH IT WAS PREPARED AND PROVIDED. © AECOM INFRASTRUCTURE & ENVIRONMENT UK LTD 2015
		Rev	2				

Date: JULY 2015
 Filepath: \\a-wp-0034700 - Water/SFRAs/updates/GIS/01-WP01-02-Data_Working/WOR



Legend

- Selby District
- Administrative Boundary

Potential Development Areas:

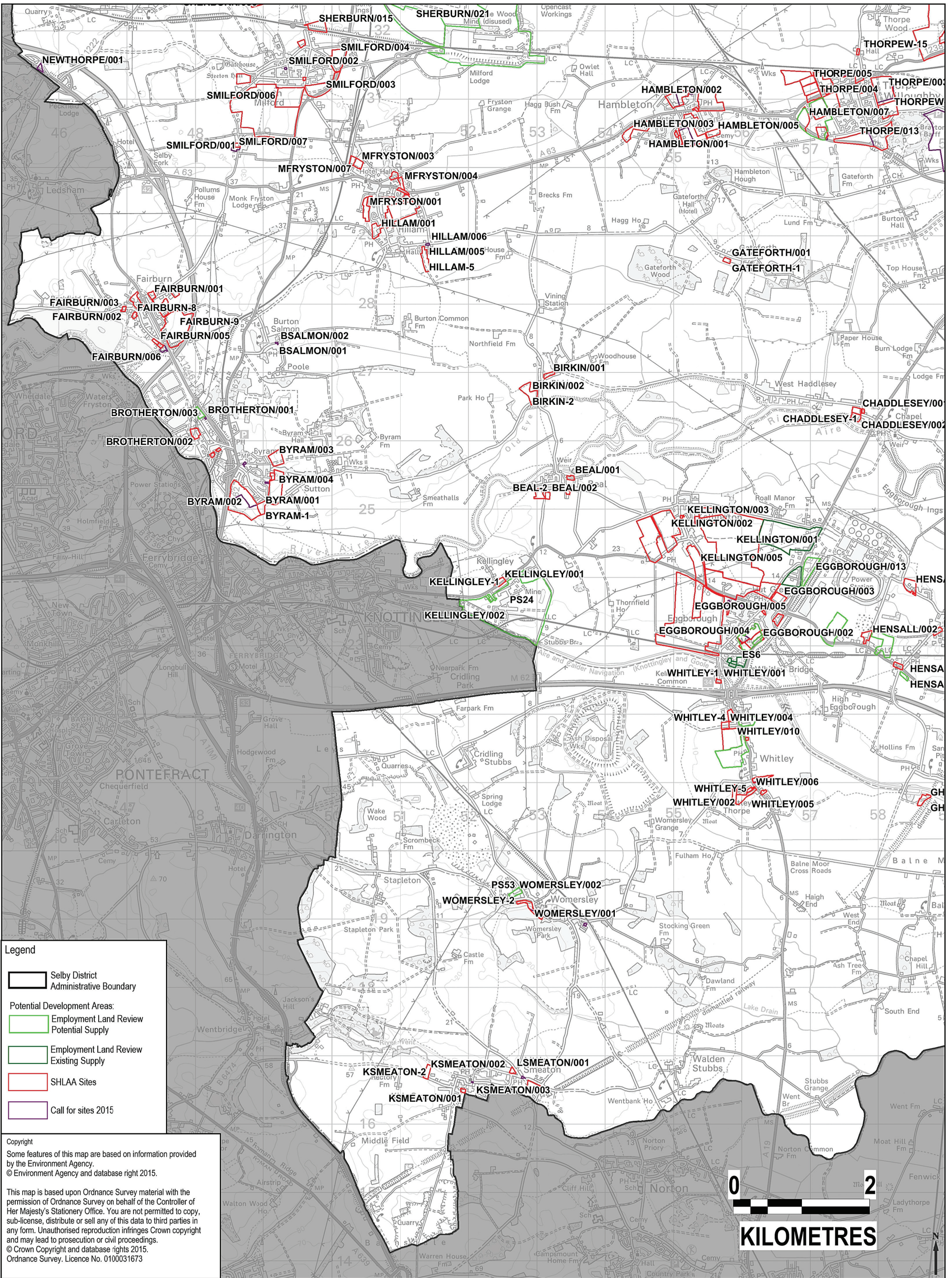
- Employment Land Review Potential Supply
- Employment Land Review Existing Supply
- SHLAA Sites
- Call for sites 2015

Copyright
 Some features of this map are based on information provided by the Environment Agency.
 © Environment Agency and database right 2015.

This map is based upon Ordnance Survey material with the permission of Ordnance Survey on behalf of the Controller of Her Majesty's Stationery Office. You are not permitted to copy, sub-license, distribute or sell any of this data to third parties in any form. Unauthorised reproduction infringes Crown copyright and may lead to prosecution or civil proceedings.
 © Crown Copyright and database rights 2015.
 Ordnance Survey. Licence No. 0100031673

<p>Drawing Title</p> <p style="text-align: center;">LEVEL 1 SFRA POTENTIAL DEVELOPMENT SITES</p> <p>Project Title</p> <p style="text-align: center;">SELBY DISTRICT LEVEL 1 STRATEGIC FLOOD RISK ASSESSMENT</p>	<p>Client</p> <p style="text-align: center;">Access Selby <small>A new approach to public services</small></p>	<p>Date</p> <p style="text-align: center;">OCTOBER 2015</p> <p>Checked</p> <p style="text-align: center;">HB</p> <p>Scale @ A3</p> <p style="text-align: center;">1:50,000</p>	<p>Drawn</p> <p style="text-align: center;">JB</p> <p>Approved</p> <p style="text-align: center;">MT</p> <p>Drawing Status</p> <p style="text-align: center;">FINAL</p> <p>Rev</p> <p style="text-align: center;">2</p>	<p>Overview</p>	<p>AECOM Infrastructure & Environment UK Ltd</p> <p>Royal Court, Basil Close Chesterfield, Derbyshire, S41 7SL Telephone: +44 (0)1246 224 774 Fax: +44 (0)1246 209 229 www.aecom.com</p> <p style="text-align: center;">AECOM</p> <p style="font-size: small;">THIS DOCUMENT HAS BEEN PREPARED IN ACCORDANCE WITH THE SCOPE OF AECOM'S APPOINTMENT WITH ITS CLIENT AND IS SUBJECT TO THE TERMS OF THAT APPOINTMENT. AECOM ACCEPTS NO LIABILITY FOR ANY USE OF THIS DOCUMENT OTHER THAN BY ITS CLIENT AND ONLY FOR THE PURPOSES FOR WHICH IT WAS PREPARED AND PROVIDED. © AECOM INFRASTRUCTURE & ENVIRONMENT UK LTD 2015</p>
---	---	---	---	-----------------	--

Date: JULY 2015
 Filepath: \\aep-wp-0034700 - Water\Water\Projects & Jobs\47074551 - Selby SFRA update\3_GIS\01-WP01_LC-Data_Working\WCR



Legend

- Selby District Administrative Boundary
- Potential Development Areas:**
 - Employment Land Review Potential Supply
 - Employment Land Review Existing Supply
 - SHLAA Sites
 - Call for sites 2015

Copyright
 Some features of this map are based on information provided by the Environment Agency.
 © Environment Agency and database right 2015.

This map is based upon Ordnance Survey material with the permission of Ordnance Survey on behalf of the Controller of Her Majesty's Stationery Office. You are not permitted to copy, sub-license, distribute or sell any of this data to third parties in any form. Unauthorised reproduction infringes Crown copyright and may lead to prosecution or civil proceedings.
 © Crown Copyright and database rights 2015.
 Ordnance Survey. Licence No. 0100031673

Drawing Title LEVEL 1 SFRA POTENTIAL DEVELOPMENT SITES	Client 	Date	OCTOBER 2015	Drawn	JB	Overview 	AECOM Infrastructure & Environment UK Ltd Royal Court, Basil Close Chesterfield, Derbyshire, S41 7SL Telephone: +44 (0)1246 224 774 Fax: +44 (0)1246 209 229 www.aecom.com
		Checked	HB	Approved	MT		
Project Title SELBY DISTRICT LEVEL 1 STRATEGIC FLOOD RISK ASSESSMENT	Drawing Number APPENDIX B FIGURE 1 (SW)	Scale @ A3	1:50,000	Drawing Status	FINAL		THIS DOCUMENT HAS BEEN PREPARED IN ACCORDANCE WITH THE SCOPE OF AECOM'S APPOINTMENT WITH ITS CLIENT AND IS SUBJECT TO THE TERMS OF THAT APPOINTMENT. AECOM ACCEPTS NO LIABILITY FOR ANY USE OF THIS DOCUMENT OTHER THAN BY ITS CLIENT AND ONLY FOR THE PURPOSES FOR WHICH IT WAS PREPARED AND PROVIDED. © AECOM INFRASTRUCTURE & ENVIRONMENT UK LTD 2015
		Rev	2				

Date: JULY 2015
 Filepath: I:\a-wp-0034700 - Water/SFRA/Projects & Jobs/4707/4707451 - Selby SFRA update/3_GIS/01-WP01_OC-Data_Working/WOR