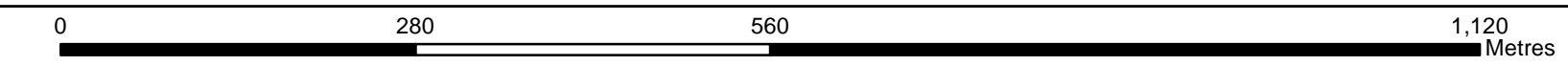


Map Key

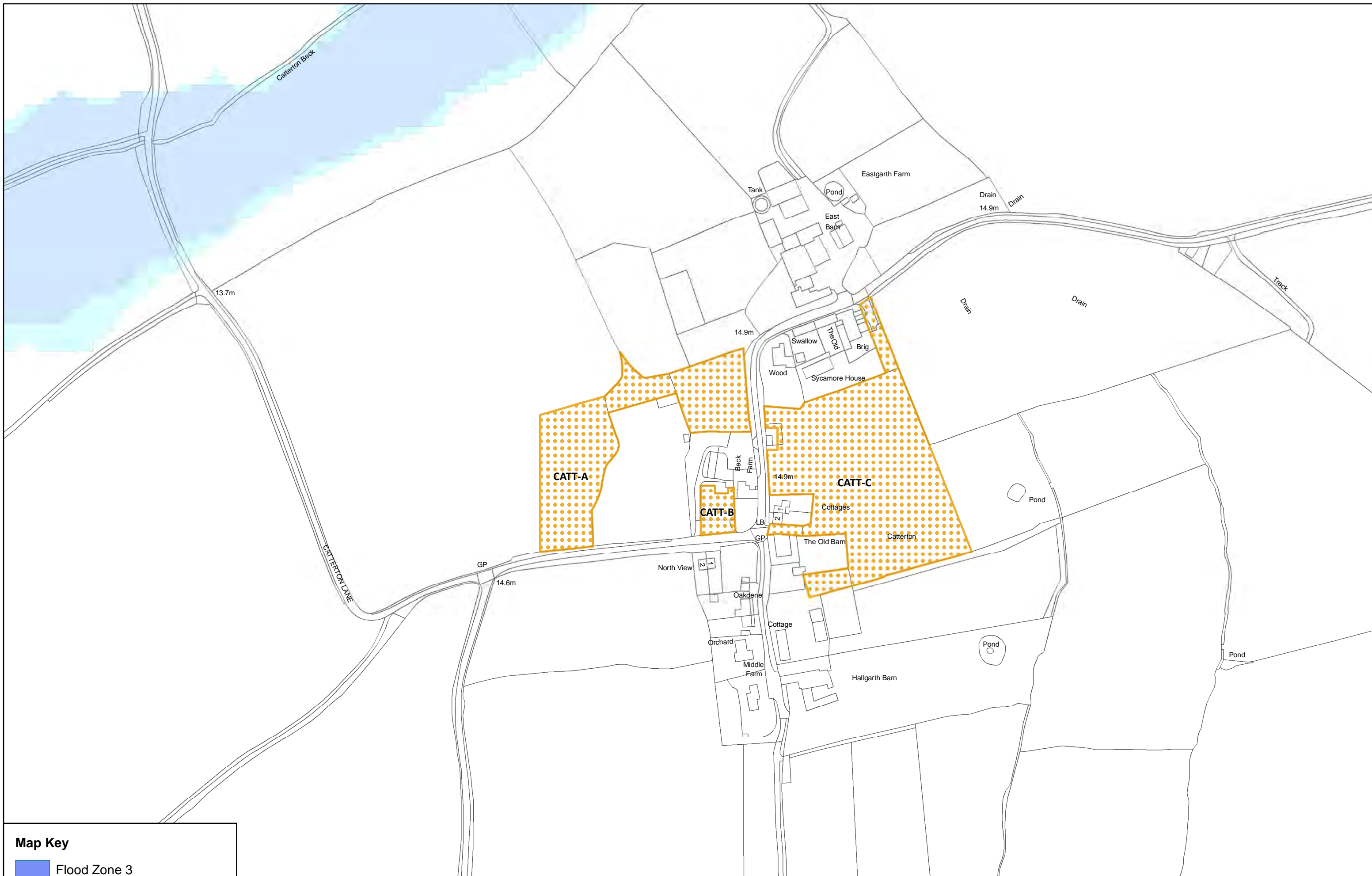
- Flood Zone 3
- Flood Zone 2

Pool of Sites - Types

- Residential - Failed Initial Sift
- Employment - Failed Initial Sift



Reproduced from the Ordnance Survey mapping with the permission of the controller of Her Majesty's Stationary Office.
 ©Crown Copyright. Unauthorised reproduction infringes crown copyright and may lead to prosecution or civil proceedings. Selby District Council 100018656

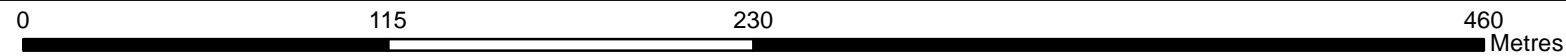


Map Key

- Flood Zone 3
- Flood Zone 2

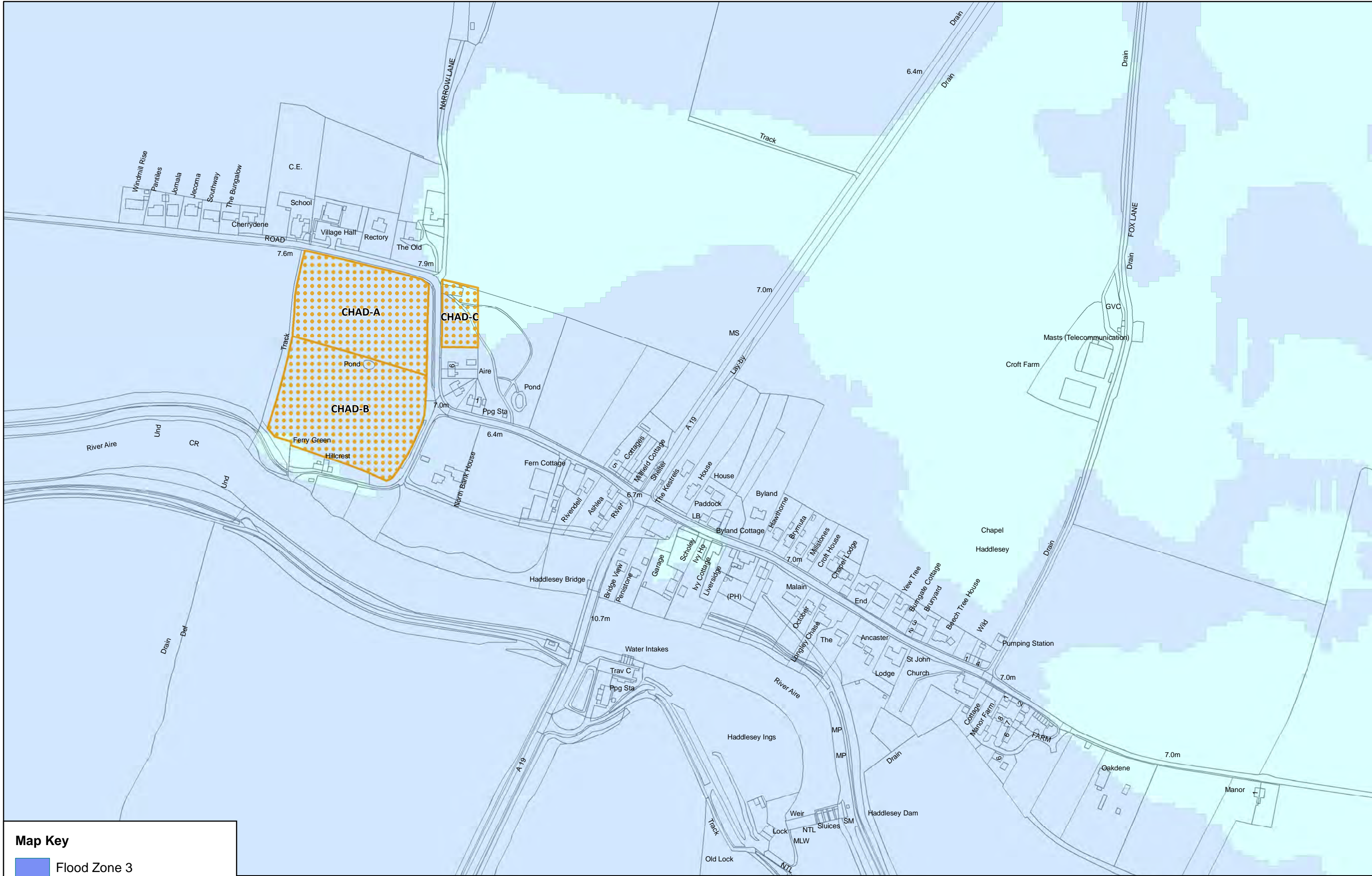
Pool of Sites - Types

- Residential - Failed Initial Sift



Reproduced from the Ordnance Survey mapping with the permission of the controller of Her Majesty's Stationary Office.
 ©Crown Copyright. Unauthorised reproduction infringes crown copyright and may lead to prosecution or civil proceedings. Selby District Council 100018656



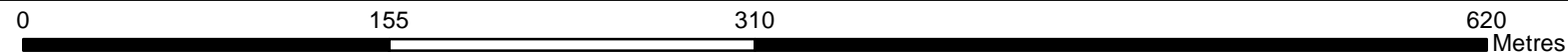


Map Key

- Flood Zone 3
- Flood Zone 2

Pool of Sites - Types

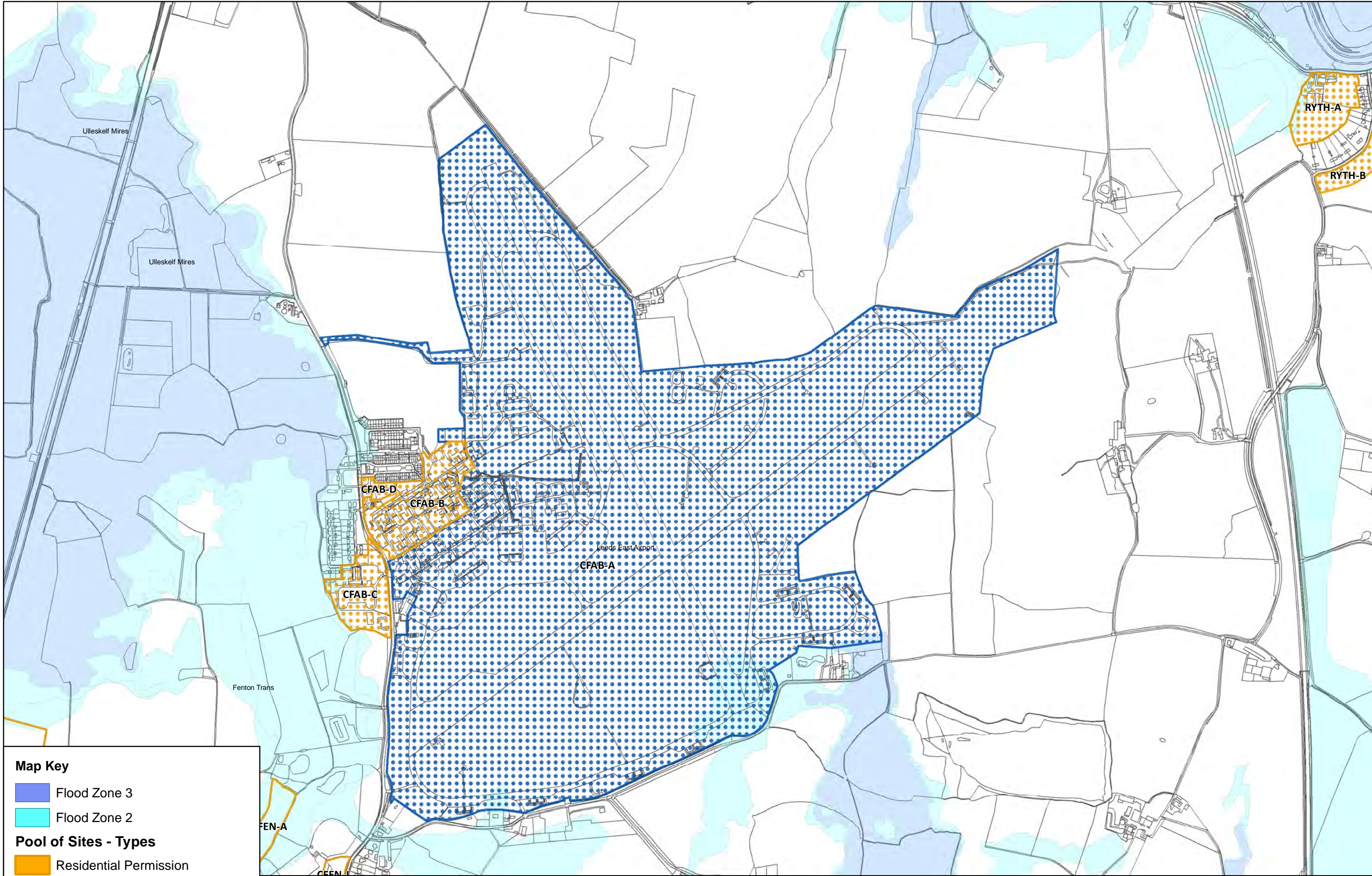
- Residential - Failed Initial Sift



Chapel Haddlesey



Reproduced from the Ordnance Survey mapping with the permission of the controller of Her Majesty's Stationary Office. ©Crown Copyright. Unauthorised reproduction infringes crown copyright and may lead to prosecution or civil proceedings. Selby District Council 100018656




Map Key

- Flood Zone 3
- Flood Zone 2

Pool of Sites - Types

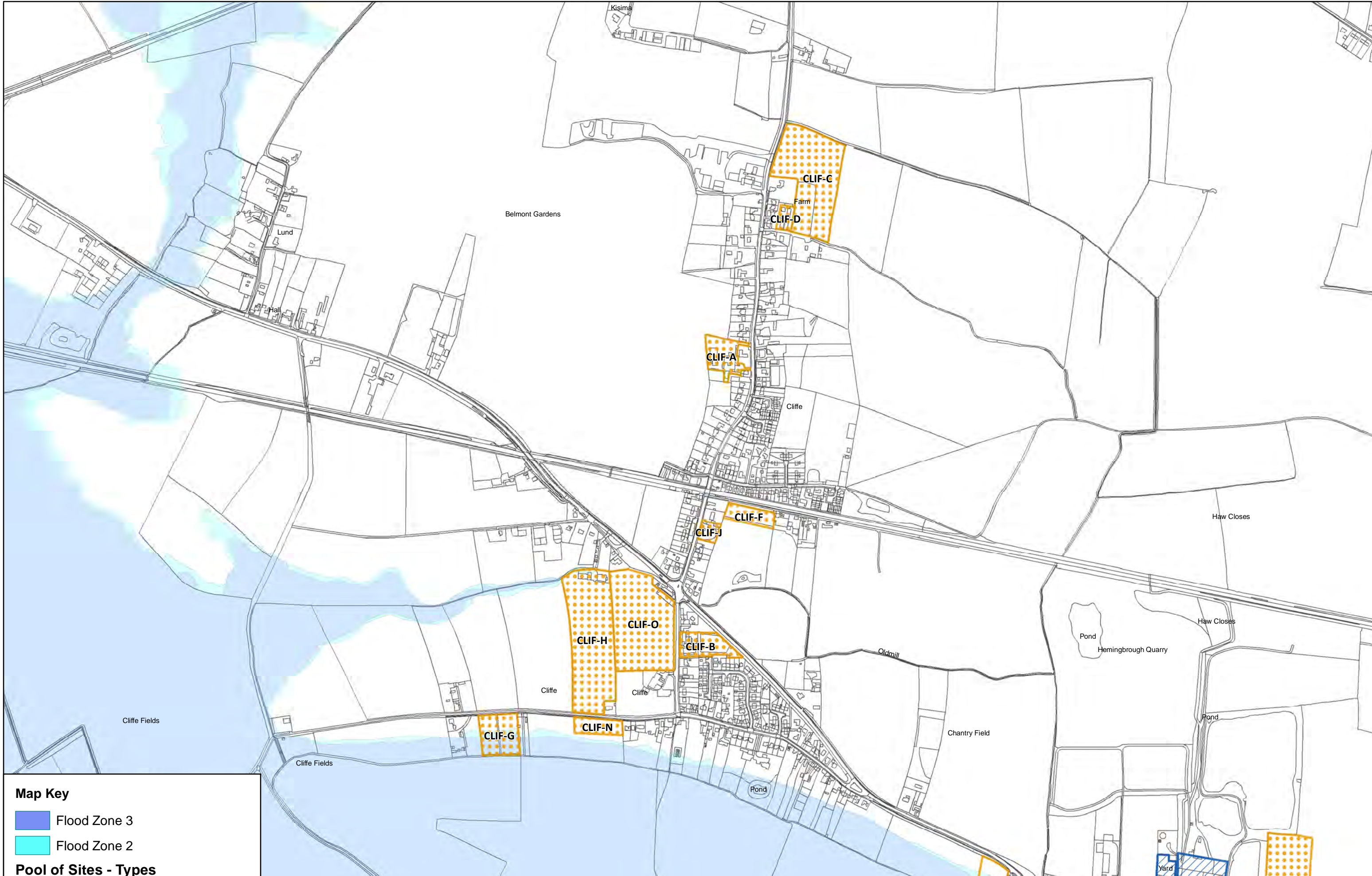
- Residential Permission
- Residential May Not be Required
- Residential - Failed Initial Sift
- Employment - Failed Initial Sift



Church Fenton Airbase



Reproduced from the Ordnance Survey mapping with the permission of the controller of Her Majesty's Stationary Office. ©Crown Copyright. Unauthorised reproduction infringes crown copyright and may lead to prosecution or civil proceedings. Selby District Council 100018656

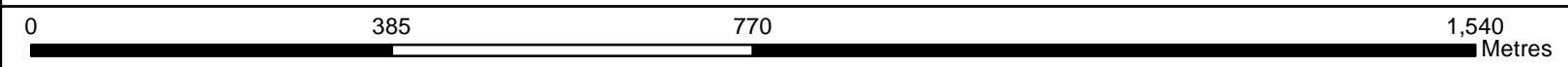


Map Key

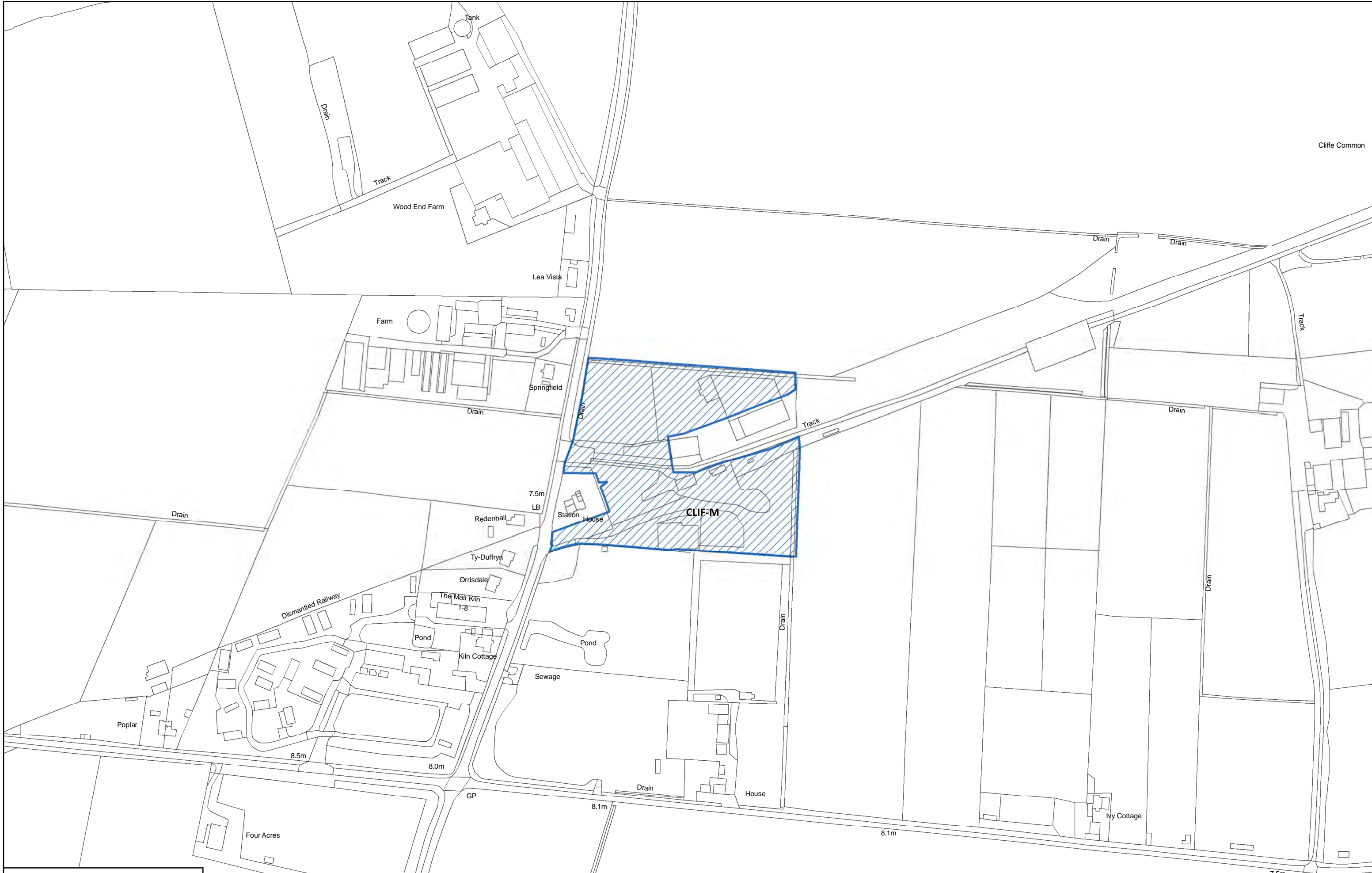
- Flood Zone 3
- Flood Zone 2

Pool of Sites - Types

- Residential May Not be Required
- Residential - Failed Initial Sift
- Potential Employment




Reproduced from the Ordnance Survey mapping with the permission of the controller of Her Majesty's Stationary Office.
 ©Crown Copyright. Unauthorised reproduction infringes crown copyright and may lead to prosecution or civil proceedings. Selby District Council 100018656




Cliffe Common

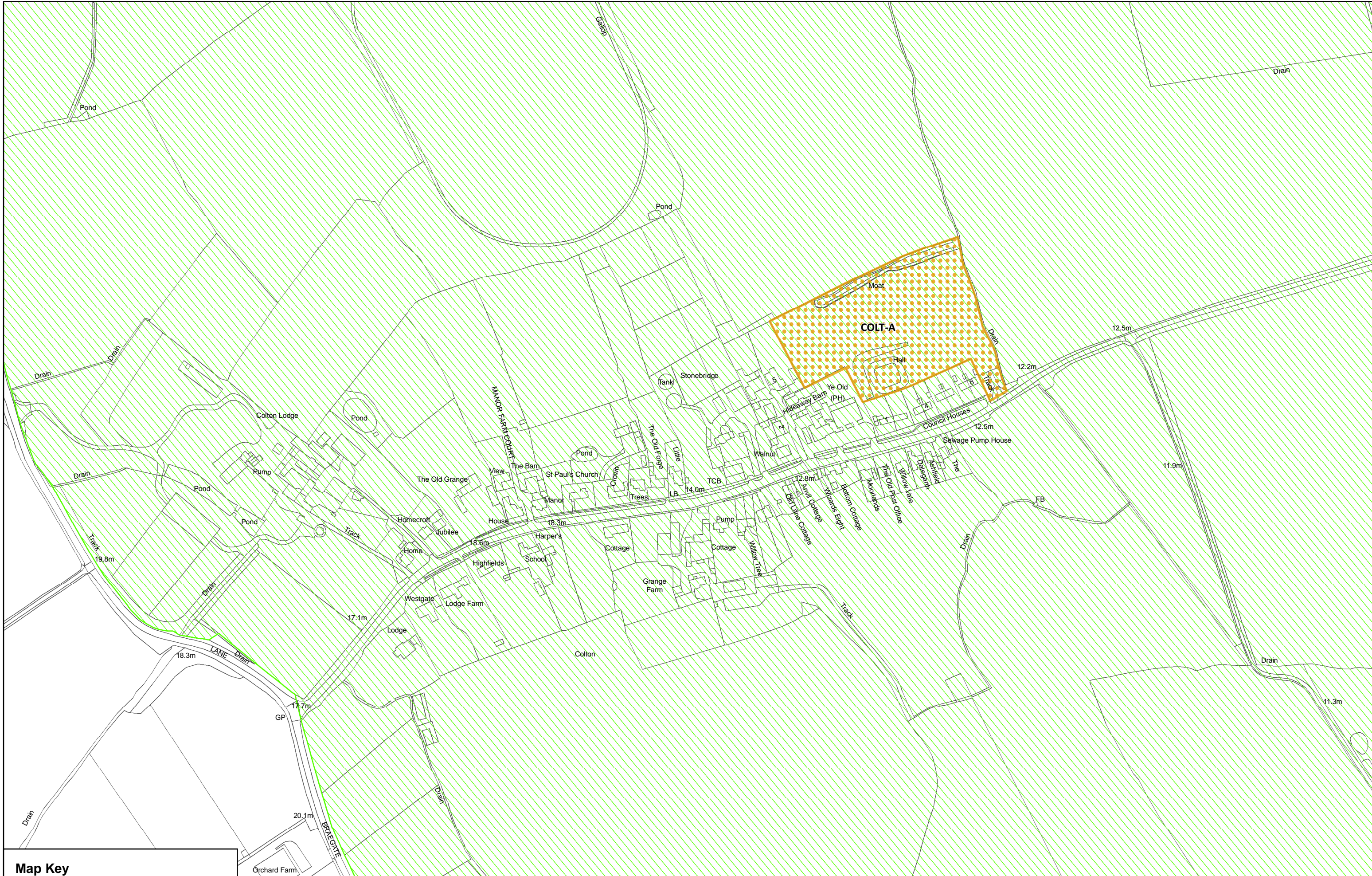
Map Key

Pool of Sites - Types


 Potential Employment




Reproduced from the Ordnance Survey mapping with the permission of the controller of Her Majesty's Stationary Office.
 ©Crown Copyright. Unauthorised reproduction infringes crown copyright and may lead to prosecution or civil proceedings. Selby District Council 100018656

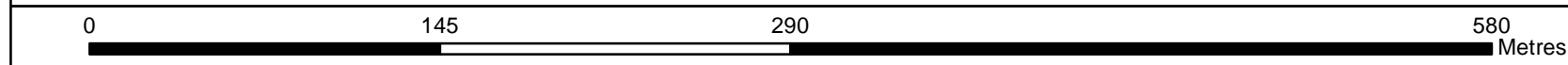


Map Key

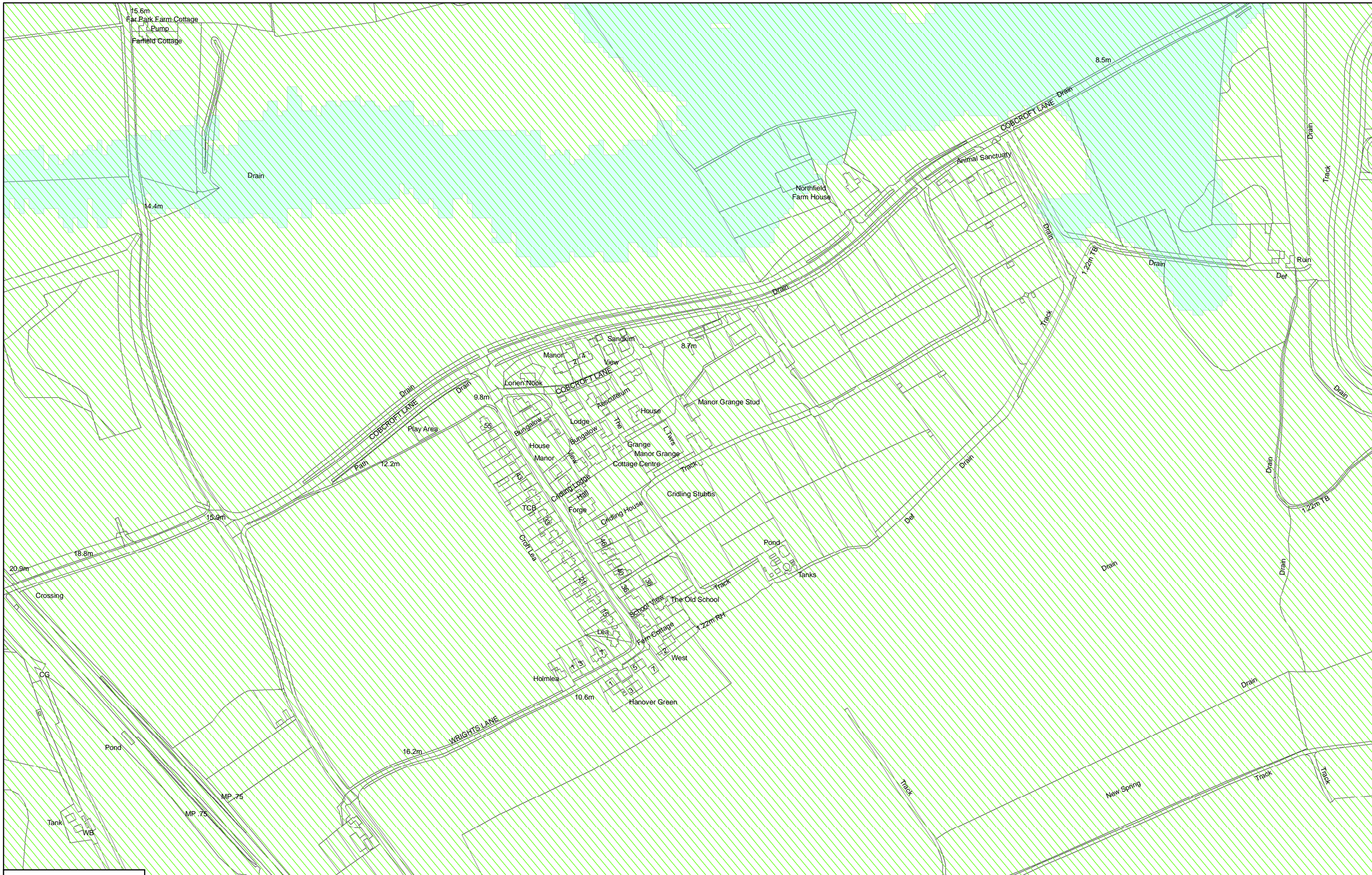
 Green Belt

Pool of Sites - Types

 Residential - Failed Initial Sift



Reproduced from the Ordnance Survey mapping with the permission of the controller of Her Majesty's Stationary Office.
 ©Crown Copyright. Unauthorised reproduction infringes crown copyright and may lead to prosecution or civil proceedings. Selby District Council 100018656



Map Key

- Flood Zone 2
- Green Belt

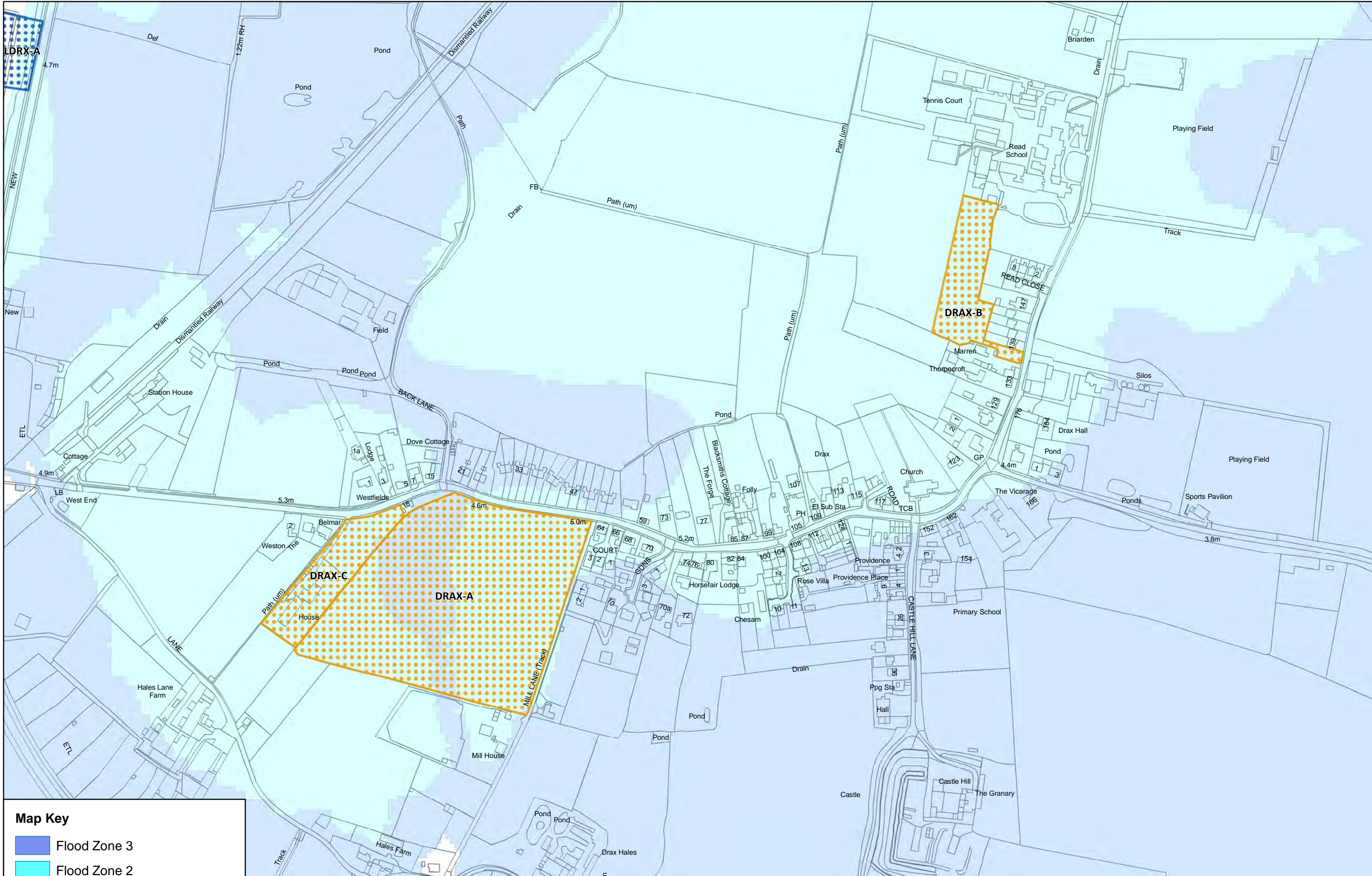
0 165 330 660

Metres

Cridling Stubbs

Page 48 of 78

Reproduced from the Ordnance Survey mapping with the permission of the controller of Her Majesty's Stationary Office.
©Crown Copyright. Unauthorised reproduction infringes crown copyright and may lead to prosecution or civil proceedings. Selby District Council 100018656

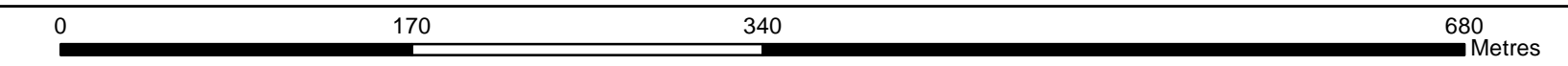


Map Key

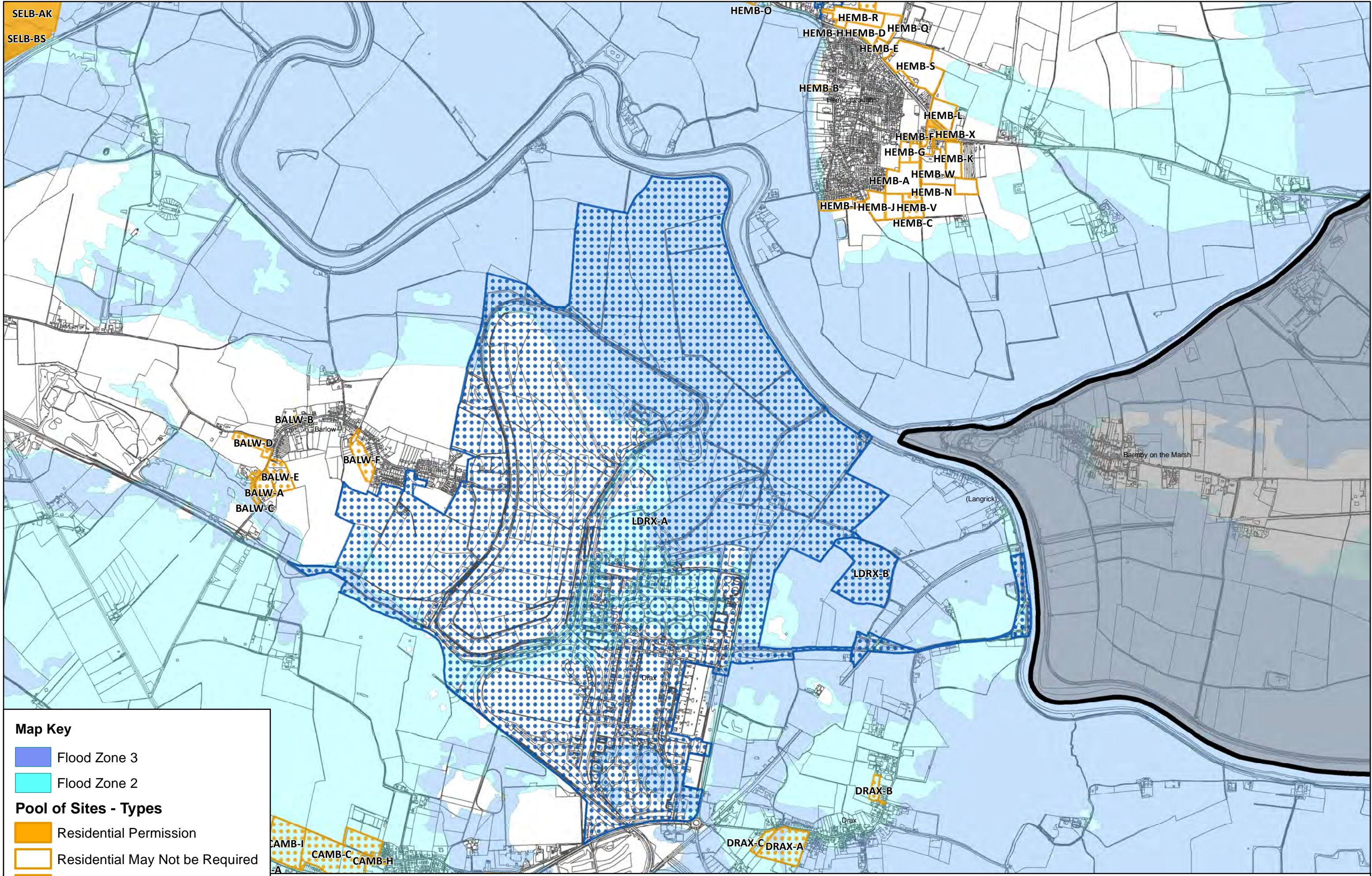
- Flood Zone 3
- Flood Zone 2

Pool of Sites - Types

- Residential - Failed Initial Sift
- Employment - Failed Initial Sift



Reproduced from the Ordnance Survey mapping with the permission of the controller of Her Majesty's Stationary Office.
 ©Crown Copyright. Unauthorised reproduction infringes crown copyright and may lead to prosecution or civil proceedings. Selby District Council 100018656

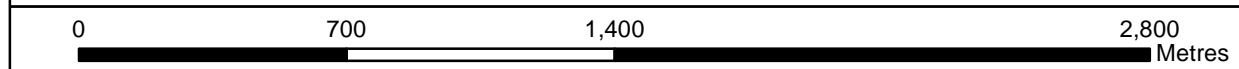


Map Key

- Flood Zone 3
- Flood Zone 2

Pool of Sites - Types

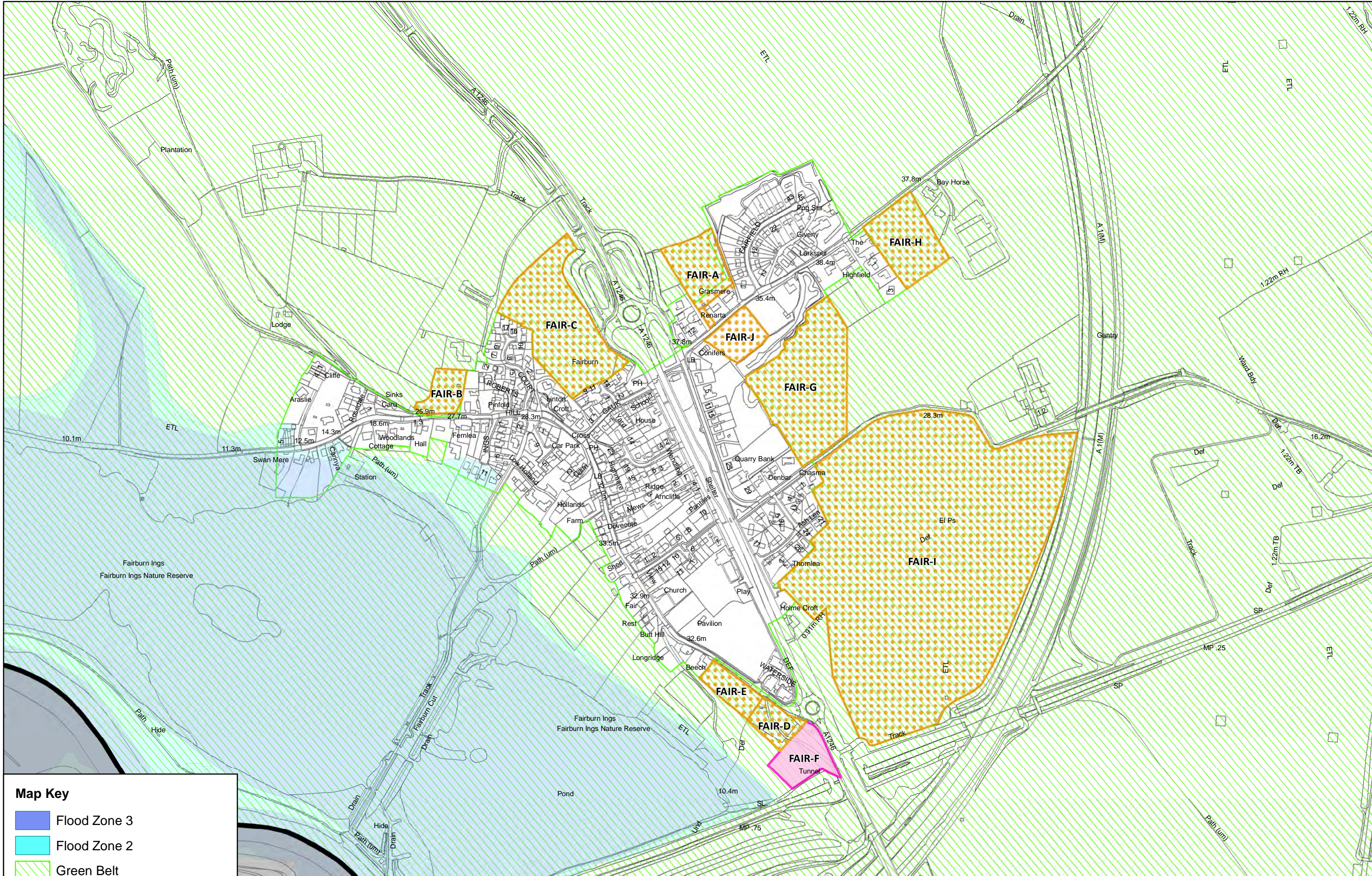
- Residential Permission
- Residential May Not be Required
- Residential - Failed Initial Sift
- Potential Employment
- Employment - Failed Initial Sift



Reproduced from the Ordnance Survey mapping with the permission of the controller of Her Majesty's Stationary Office.
 ©Crown Copyright. Unauthorised reproduction infringes crown copyright and may lead to prosecution or civil proceedings. Selby District Council 100018656

Drax Power Station



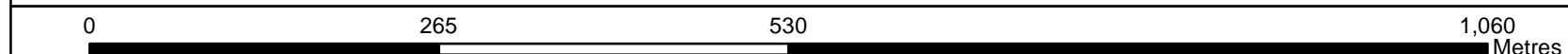


Map Key

- Flood Zone 3
- Flood Zone 2
- Green Belt

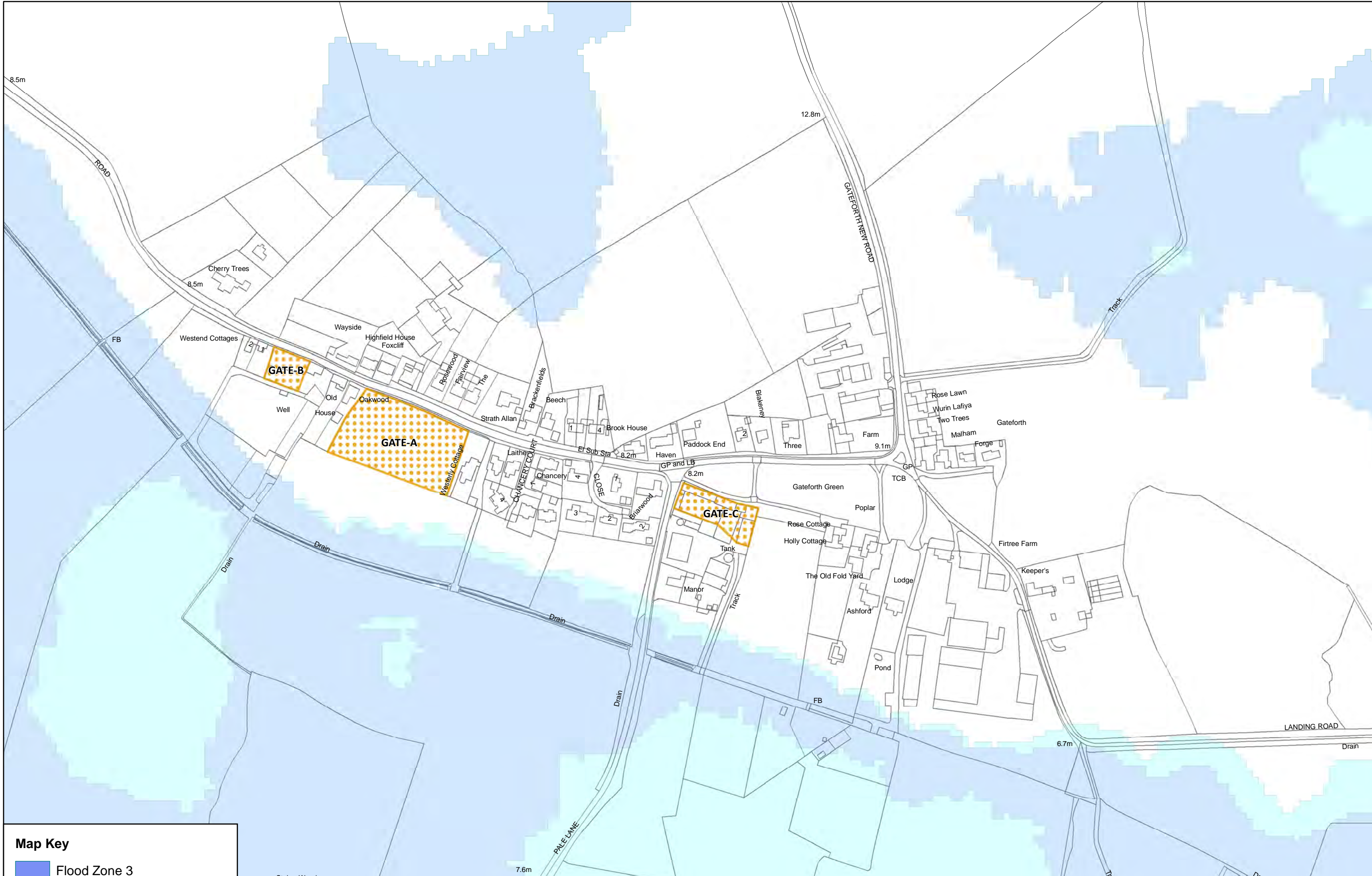
Pool of Sites - Types

- Residential - Failed Initial Sift
- Leisure



Reproduced from the Ordnance Survey mapping with the permission of the controller of Her Majesty's Stationary Office.
 ©Crown Copyright. Unauthorised reproduction infringes crown copyright and may lead to prosecution or civil proceedings. Selby District Council 100018656



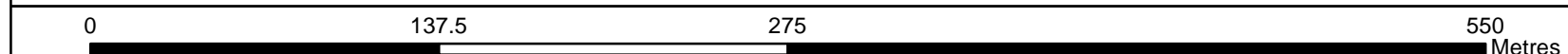


Map Key

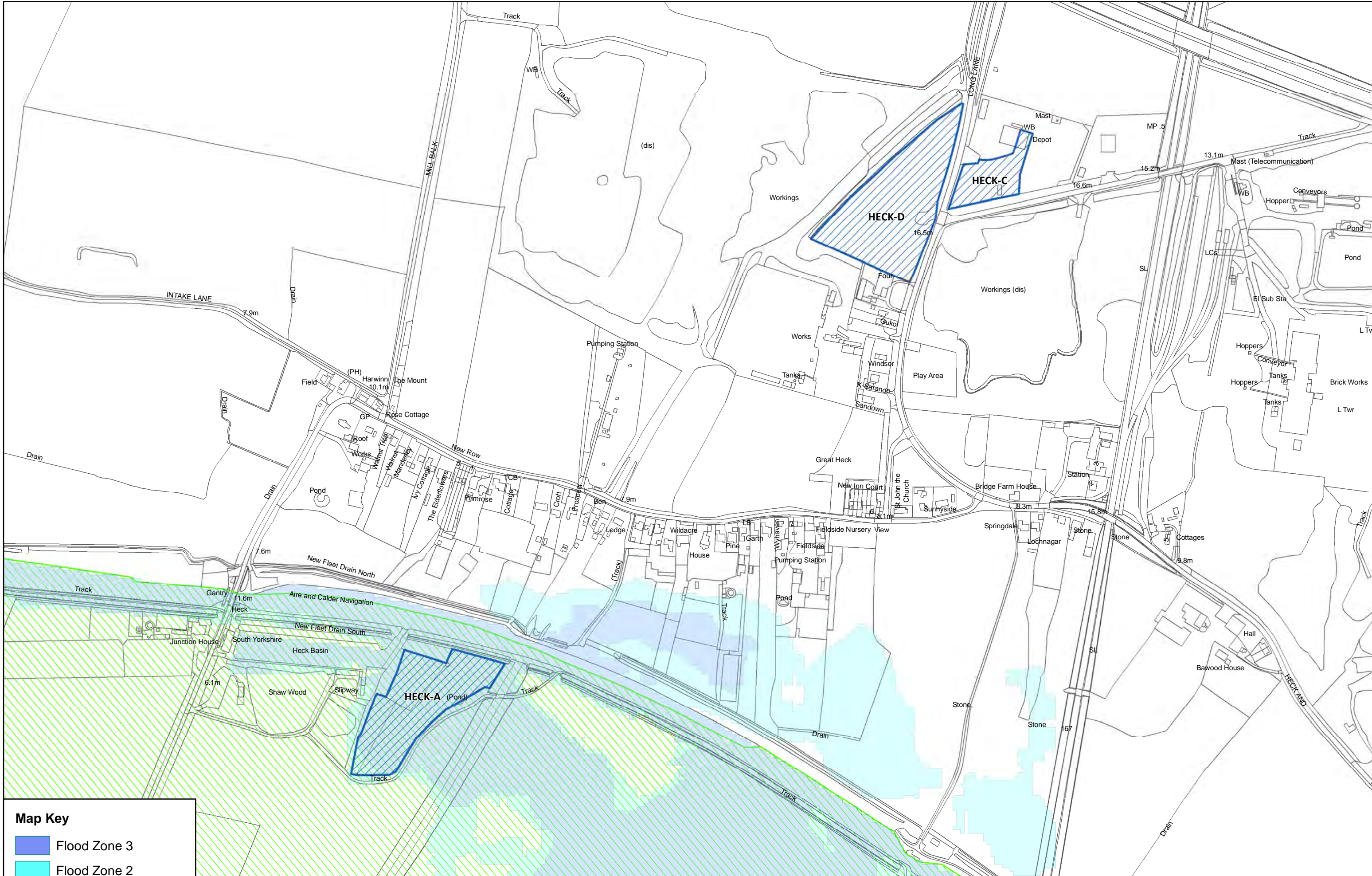
- Flood Zone 3
- Flood Zone 2

Pool of Sites - Types

- Residential - Failed Initial Sift



Reproduced from the Ordnance Survey mapping with the permission of the controller of Her Majesty's Stationary Office.
 ©Crown Copyright. Unauthorised reproduction infringes crown copyright and may lead to prosecution or civil proceedings. Selby District Council 100018656

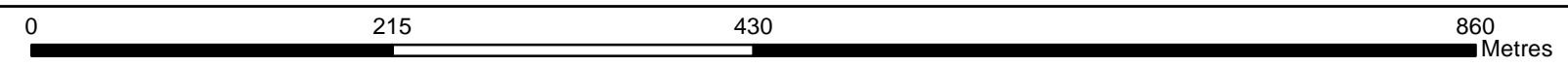


Map Key

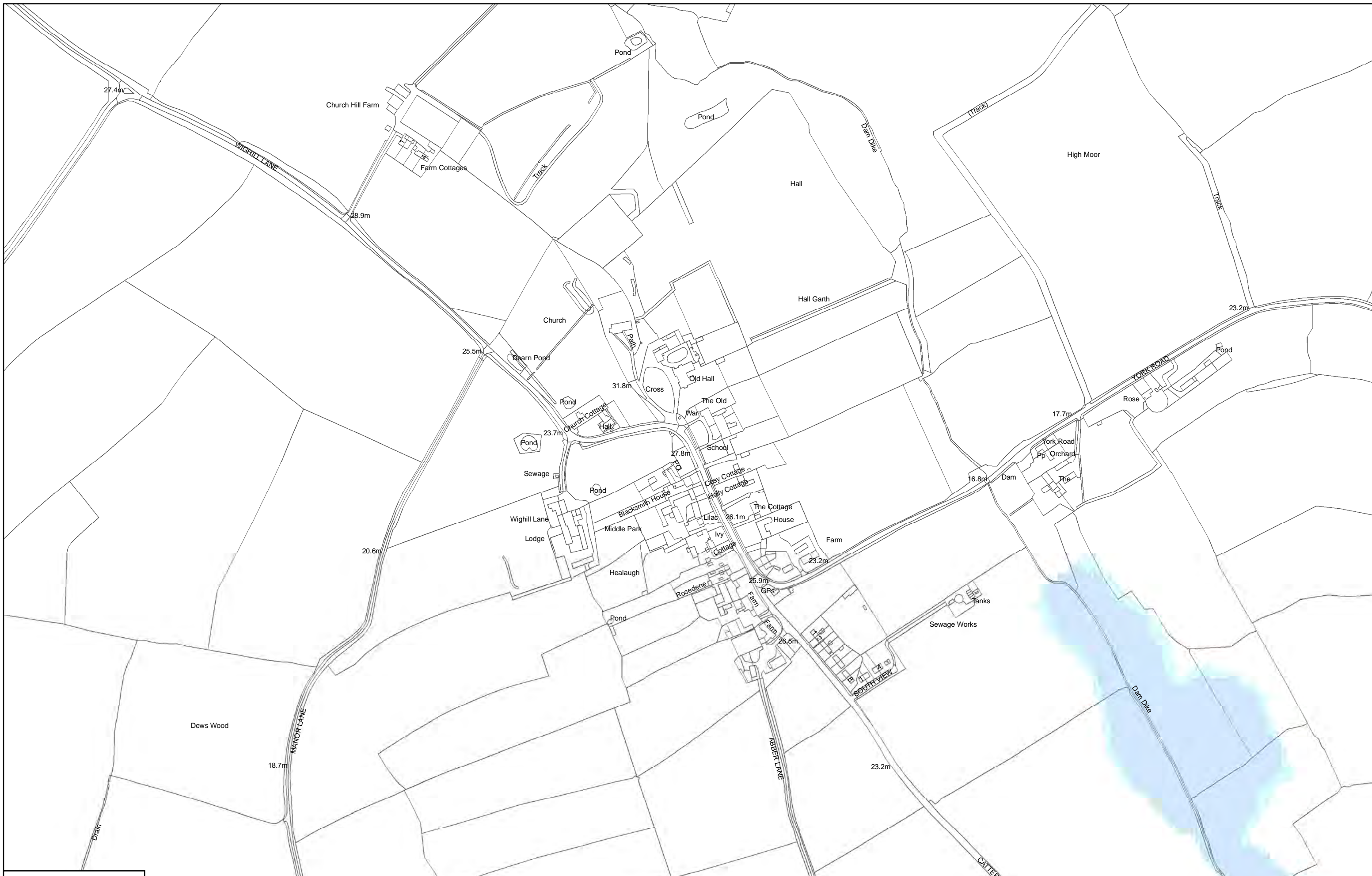
- Flood Zone 3
- Flood Zone 2
- Green Belt

Pool of Sites - Types

- Potential Employment

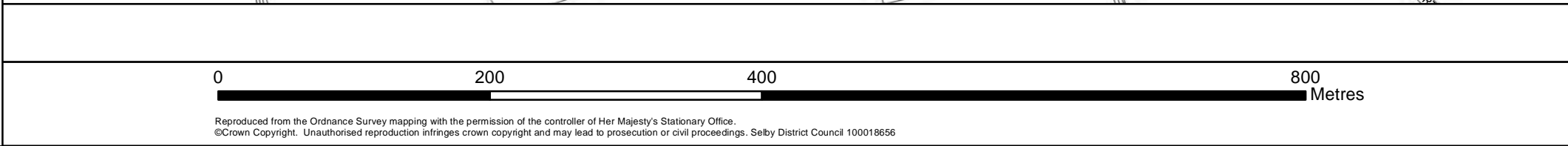


Reproduced from the Ordnance Survey mapping with the permission of the controller of Her Majesty's Stationary Office.
 ©Crown Copyright. Unauthorised reproduction infringes crown copyright and may lead to prosecution or civil proceedings. Selby District Council 100018656

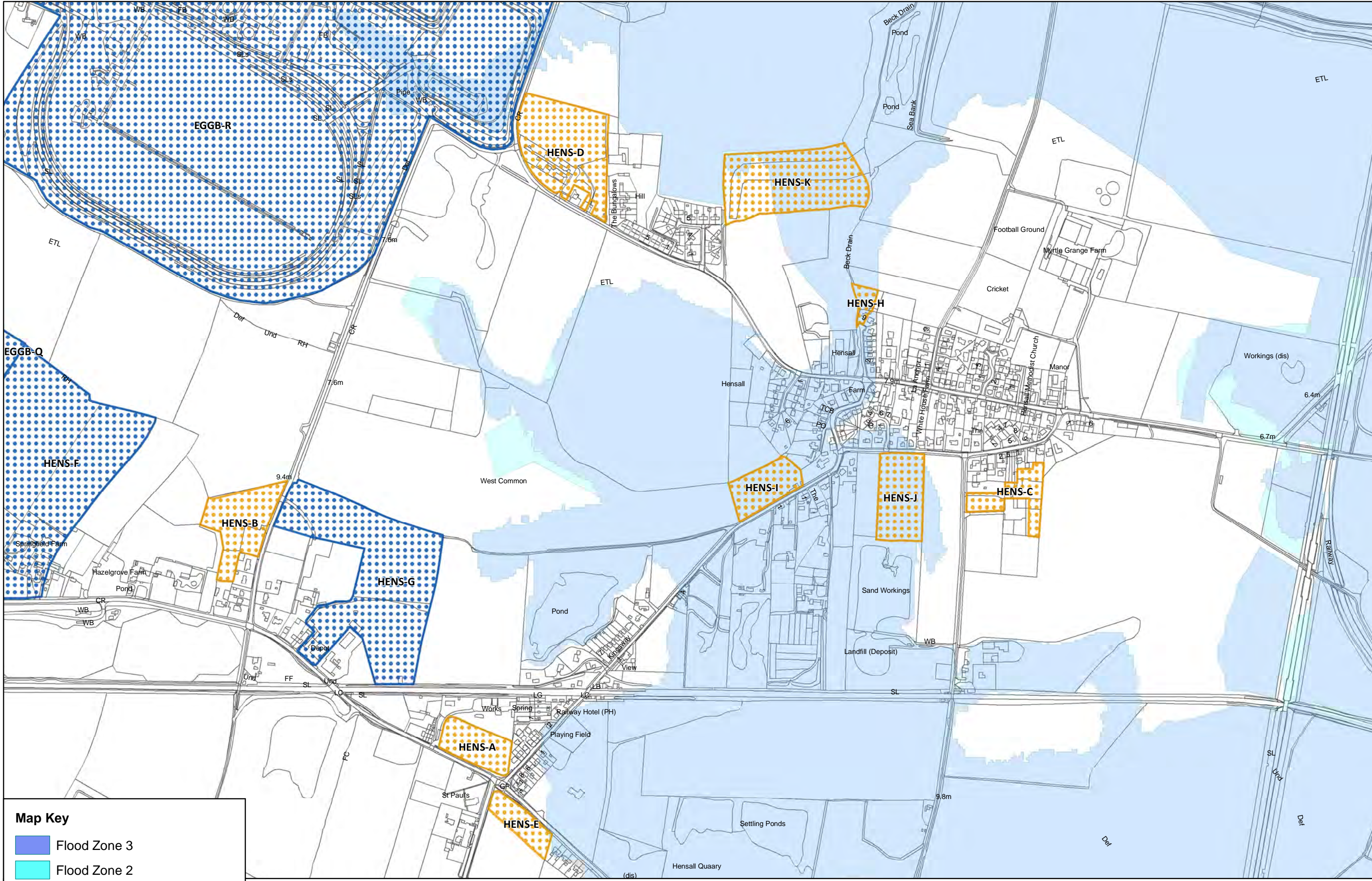


Map Key

- Flood Zone 3
- Flood Zone 2



Reproduced from the Ordnance Survey mapping with the permission of the controller of Her Majesty's Stationary Office.
 ©Crown Copyright. Unauthorised reproduction infringes crown copyright and may lead to prosecution or civil proceedings. Selby District Council 100018656

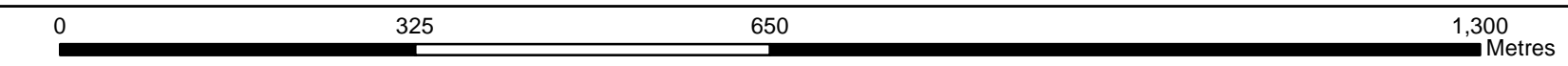


Map Key

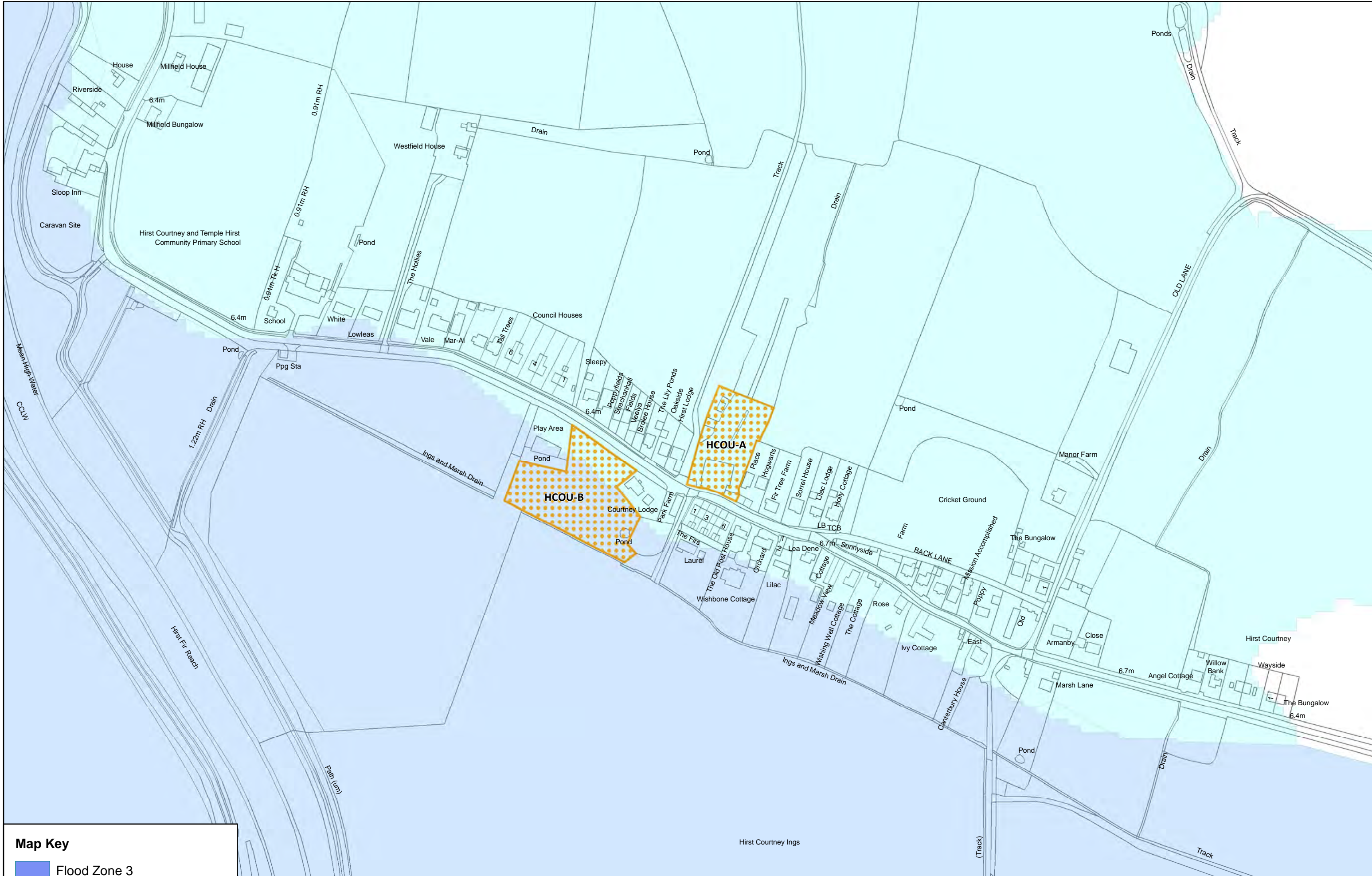
- Flood Zone 3
- Flood Zone 2

Pool of Sites - Types

- Residential - Failed Initial Sift
- Employment - Failed Initial Sift



Reproduced from the Ordnance Survey mapping with the permission of the controller of Her Majesty's Stationary Office.
 ©Crown Copyright. Unauthorised reproduction infringes crown copyright and may lead to prosecution or civil proceedings. Selby District Council 100018656

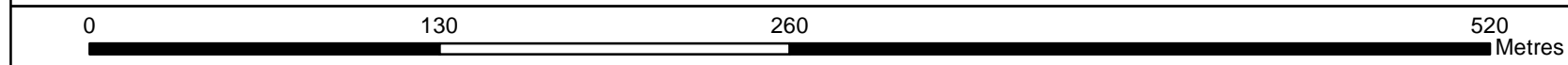


Map Key

- Flood Zone 3
- Flood Zone 2

Pool of Sites - Types

- Residential - Failed Initial Sift



Reproduced from the Ordnance Survey mapping with the permission of the controller of Her Majesty's Stationary Office.
 ©Crown Copyright. Unauthorised reproduction infringes crown copyright and may lead to prosecution or civil proceedings. Selby District Council 100018656

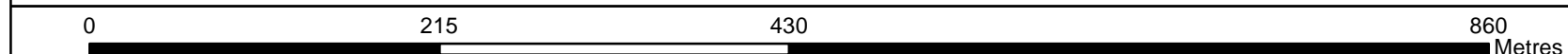


Map Key

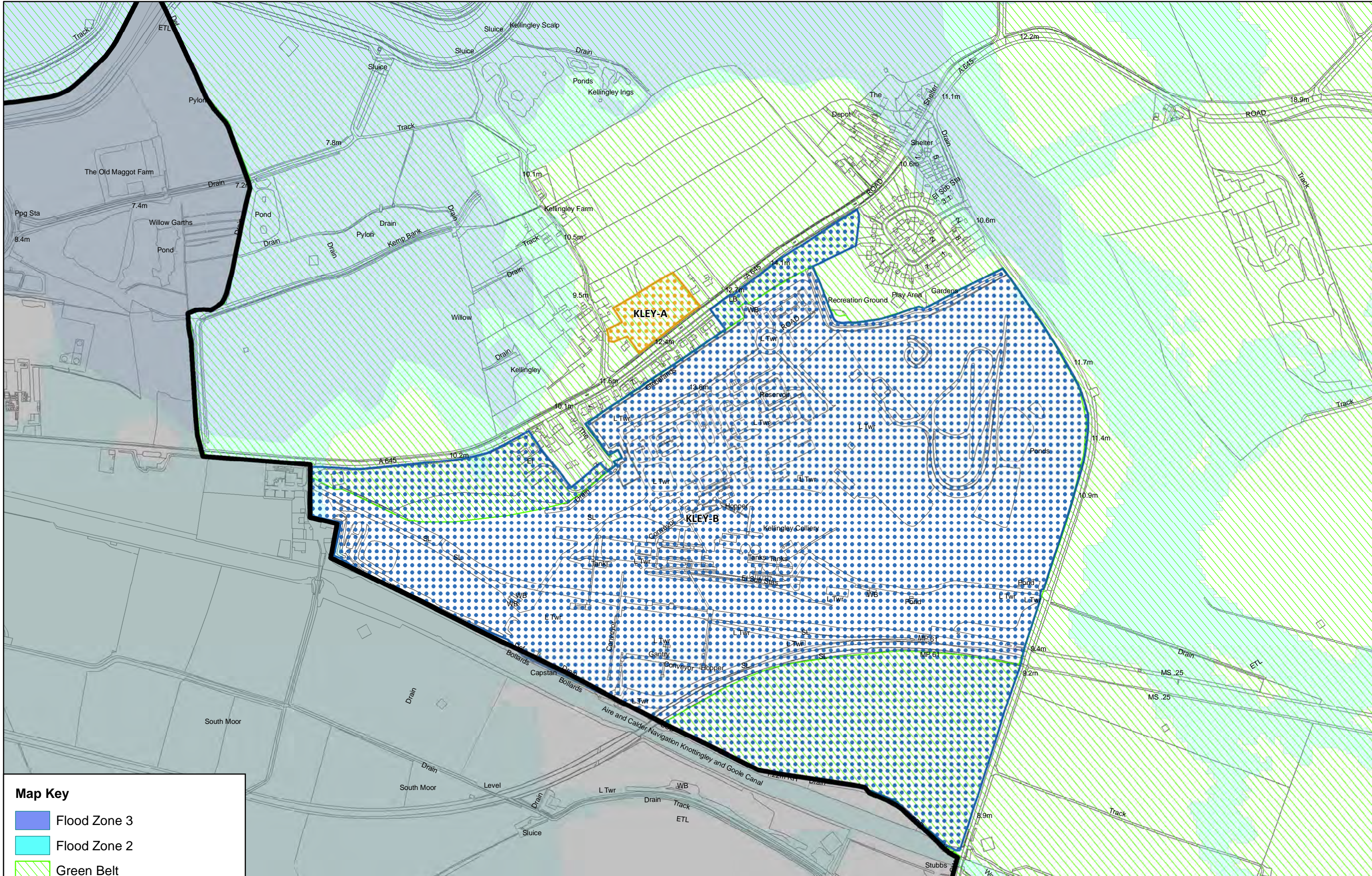
- Flood Zone 3
- Flood Zone 2

Pool of Sites - Types

- Residential - Failed Initial Sift



Reproduced from the Ordnance Survey mapping with the permission of the controller of Her Majesty's Stationary Office.
 ©Crown Copyright. Unauthorised reproduction infringes crown copyright and may lead to prosecution or civil proceedings. Selby District Council 100018656

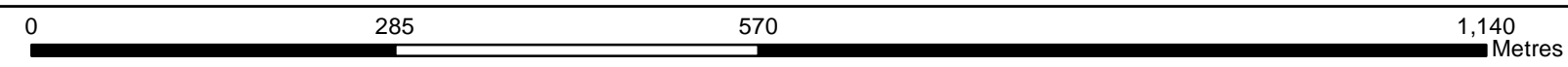


Map Key

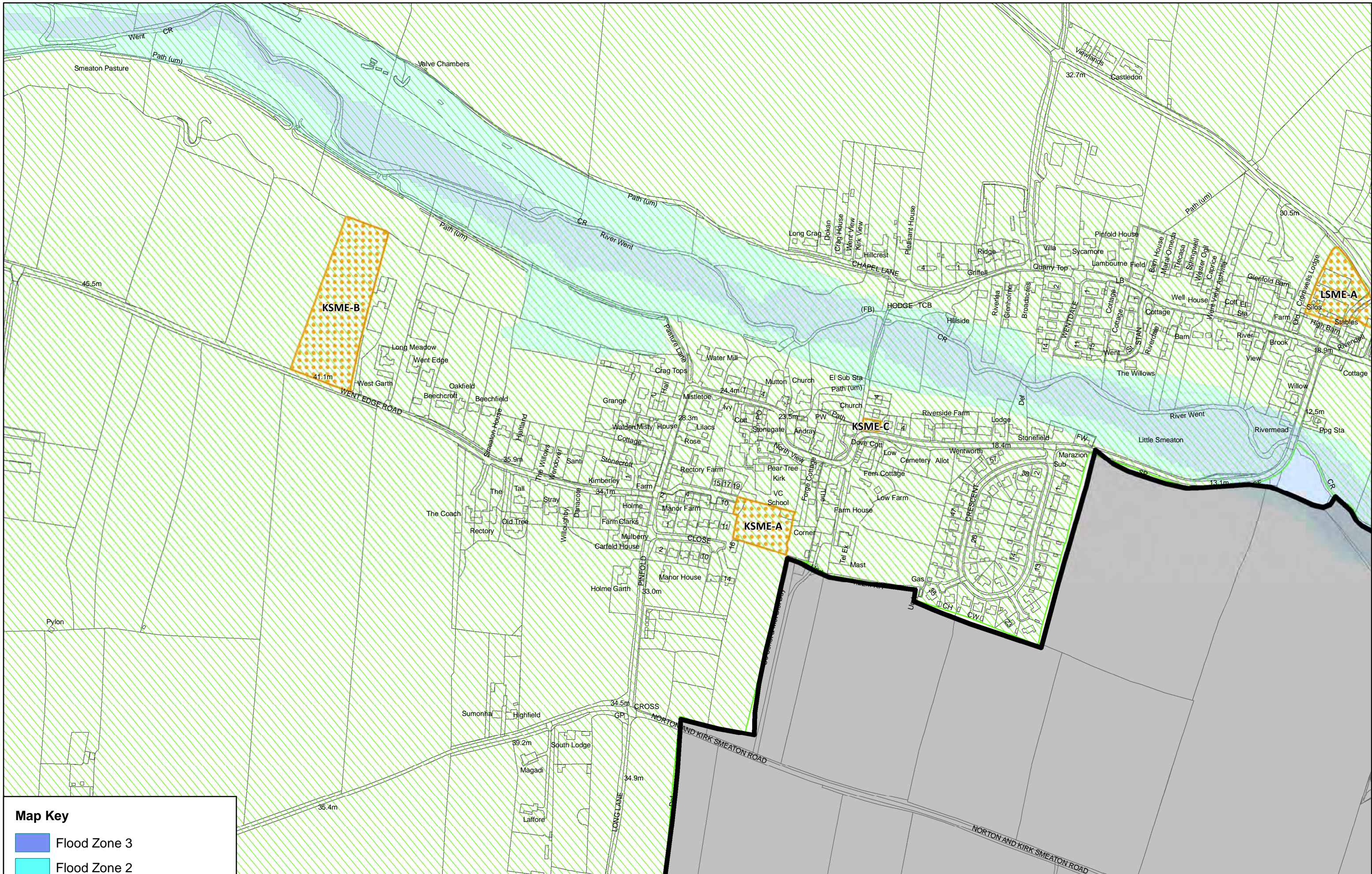
- Flood Zone 3
- Flood Zone 2
- Green Belt

Pool of Sites - Types

- Residential - Failed Initial Sift
- Employment - Failed Initial Sift



Reproduced from the Ordnance Survey mapping with the permission of the controller of Her Majesty's Stationary Office.
 ©Crown Copyright. Unauthorised reproduction infringes crown copyright and may lead to prosecution or civil proceedings. Selby District Council 100018656




Map Key

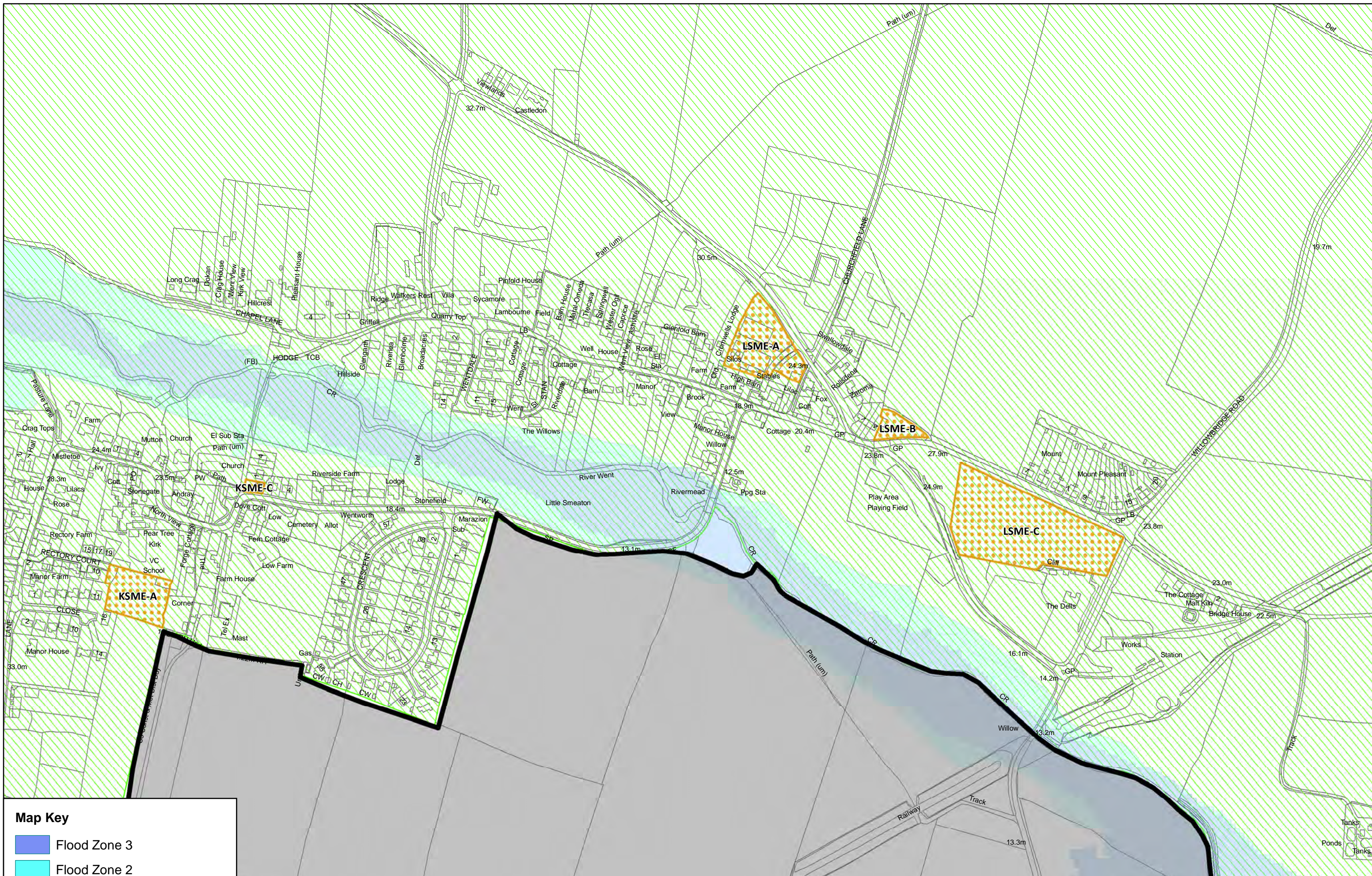
- Flood Zone 3
- Flood Zone 2
- Green Belt

Pool of Sites - Types

- Residential - Failed Initial Sift



Reproduced from the Ordnance Survey mapping with the permission of the controller of Her Majesty's Stationary Office. ©Crown Copyright. Unauthorised reproduction infringes crown copyright and may lead to prosecution or civil proceedings. Selby District Council 100018656




Map Key

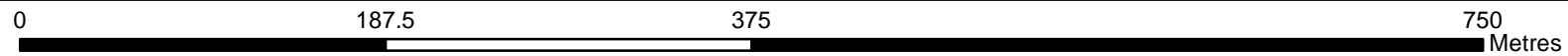
 Flood Zone 3

 Flood Zone 2

 Green Belt

Pool of Sites - Types

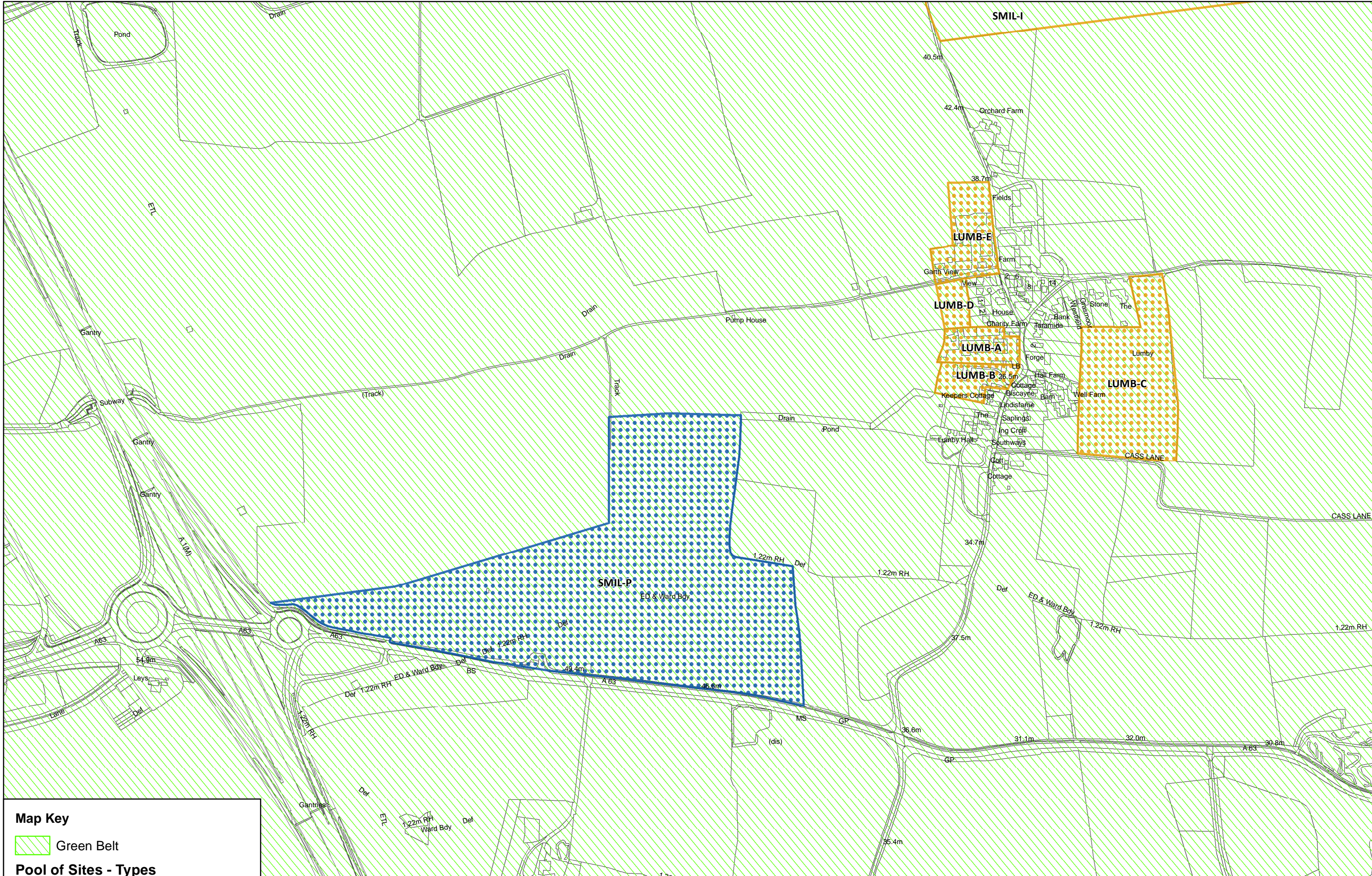
 Residential - Failed Initial Sift






Reproduced from the Ordnance Survey mapping with the permission of the controller of Her Majesty's Stationary Office.
©Crown Copyright. Unauthorised reproduction infringes crown copyright and may lead to prosecution or civil proceedings. Selby District Council 100018656

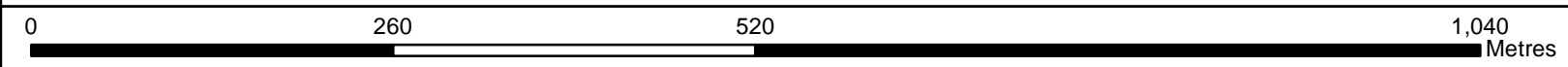
Little Smeaton





Map Key

-  Green Belt
- Pool of Sites - Types**
-  Residential May Not be Required
-  Residential - Failed Initial Sift
-  Employment - Failed Initial Sift




Reproduced from the Ordnance Survey mapping with the permission of the controller of Her Majesty's Stationary Office.
 ©Crown Copyright. Unauthorised reproduction infringes crown copyright and may lead to prosecution or civil proceedings. Selby District Council 100018656



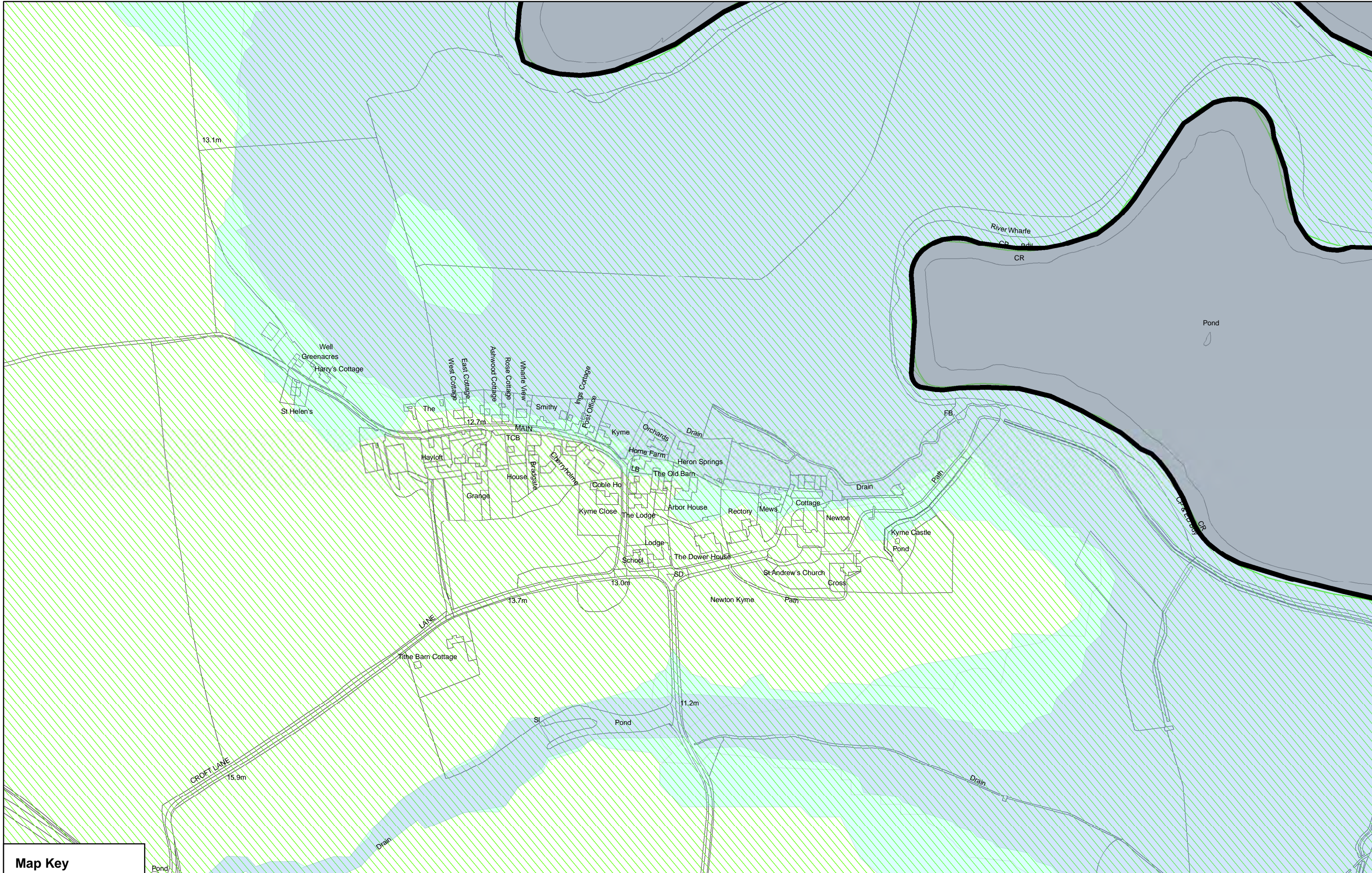
Map Key

- Flood Zone 3
- Flood Zone 2




Reproduced from the Ordnance Survey mapping with the permission of the controller of Her Majesty's Stationary Office.
 ©Crown Copyright. Unauthorised reproduction infringes crown copyright and may lead to prosecution or civil proceedings. Selby District Council 100018656



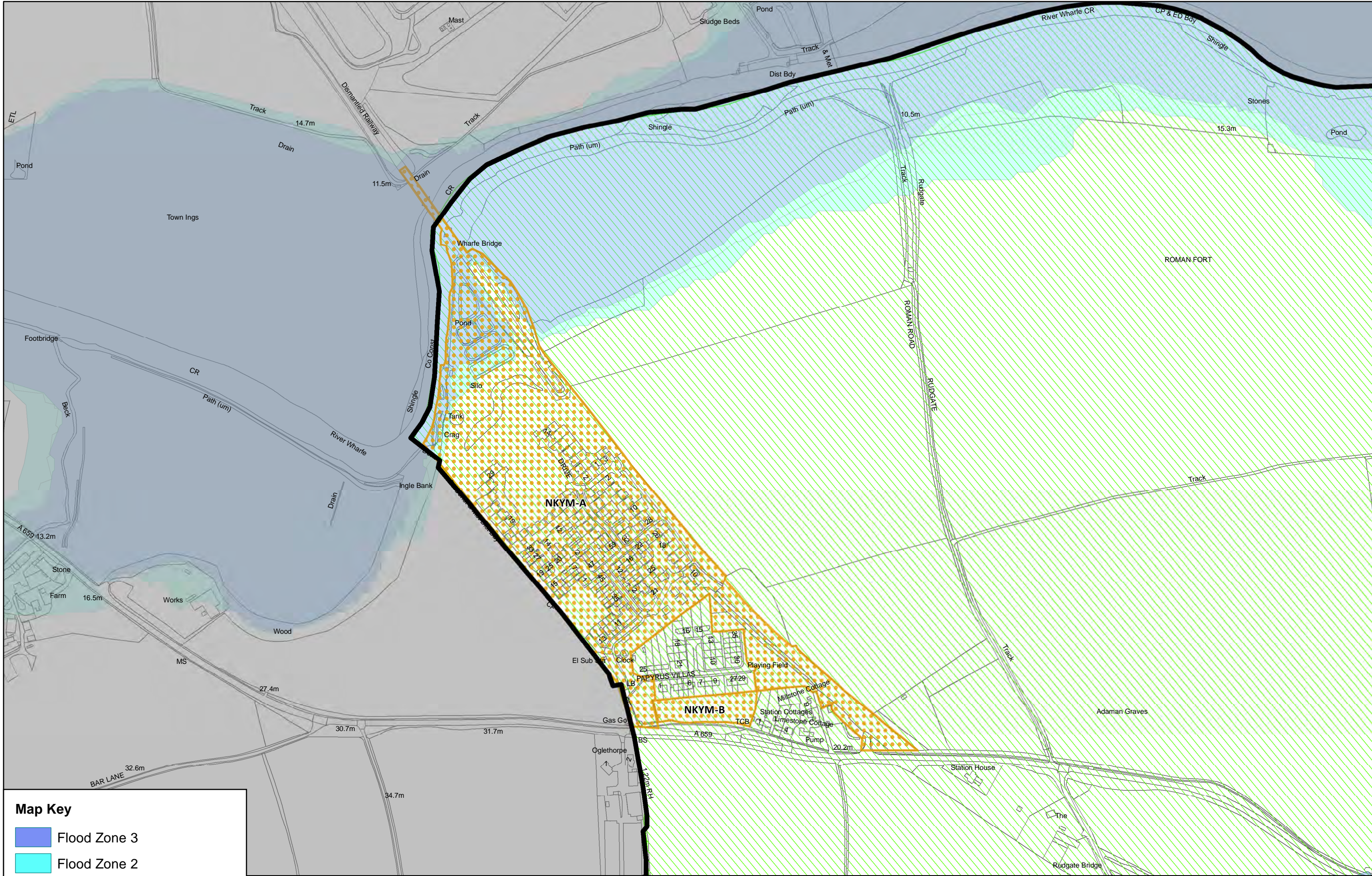


Map Key

- Flood Zone 3
- Flood Zone 2
- Green Belt



Reproduced from the Ordnance Survey mapping with the permission of the controller of Her Majesty's Stationary Office.
 ©Crown Copyright. Unauthorised reproduction infringes crown copyright and may lead to prosecution or civil proceedings. Selby District Council 100018656



Map Key

- Flood Zone 3
- Flood Zone 2
- Green Belt
- Residential - Failed Initial Sift

Pool of Sites - Types

Newton Kyme Papyrus Works

0 160 320 640

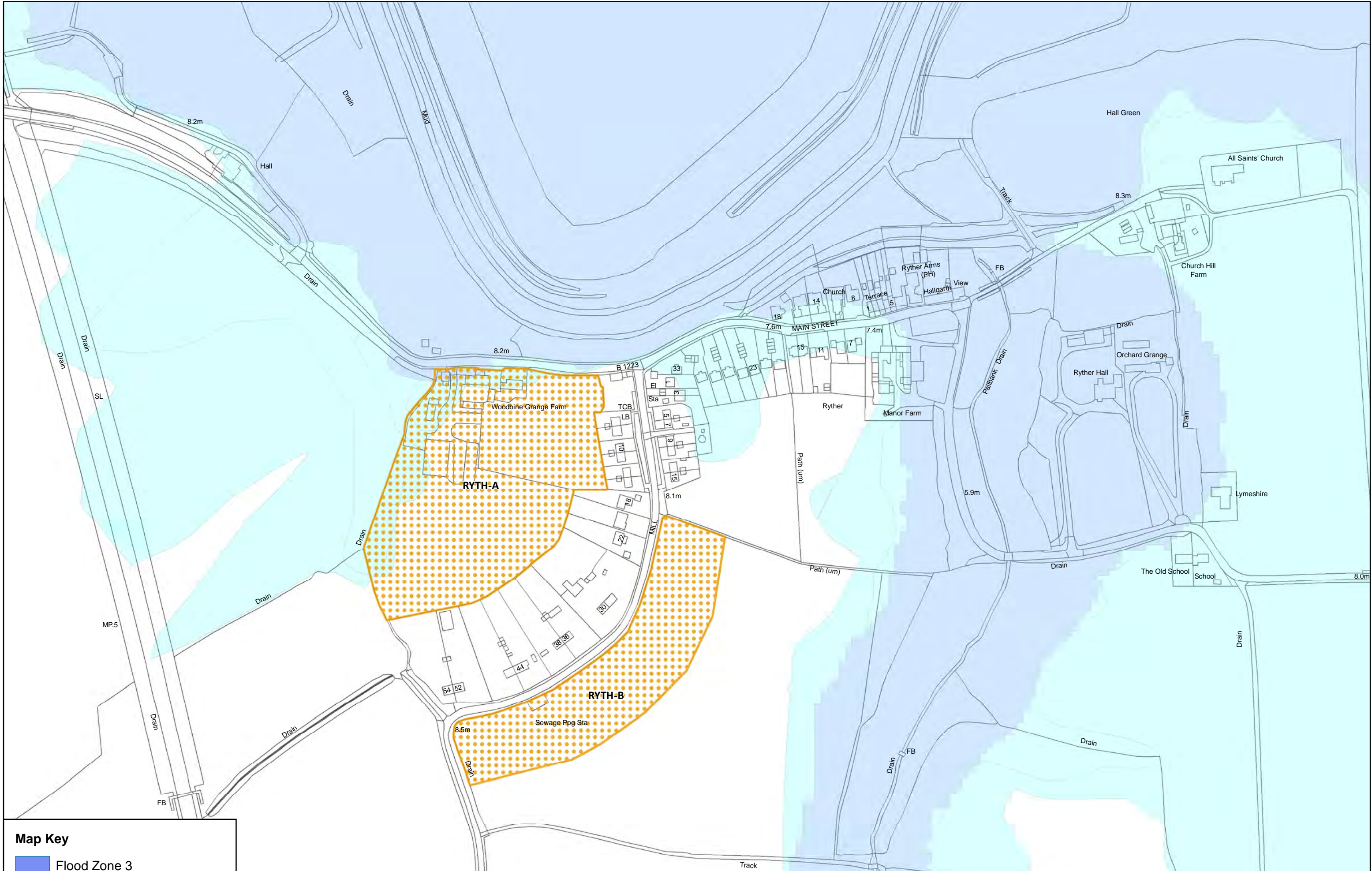
Metres

Page 64 of 78

NORTH

SELBY
DISTRICT COUNCIL

Reproduced from the Ordnance Survey mapping with the permission of the controller of Her Majesty's Stationary Office.
 ©Crown Copyright. Unauthorised reproduction infringes crown copyright and may lead to prosecution or civil proceedings. Selby District Council 100018656

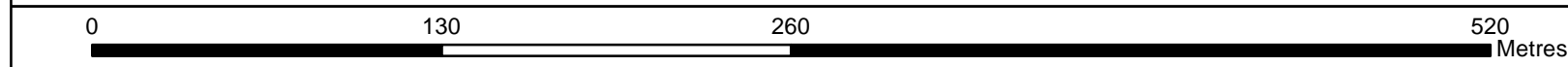


Map Key

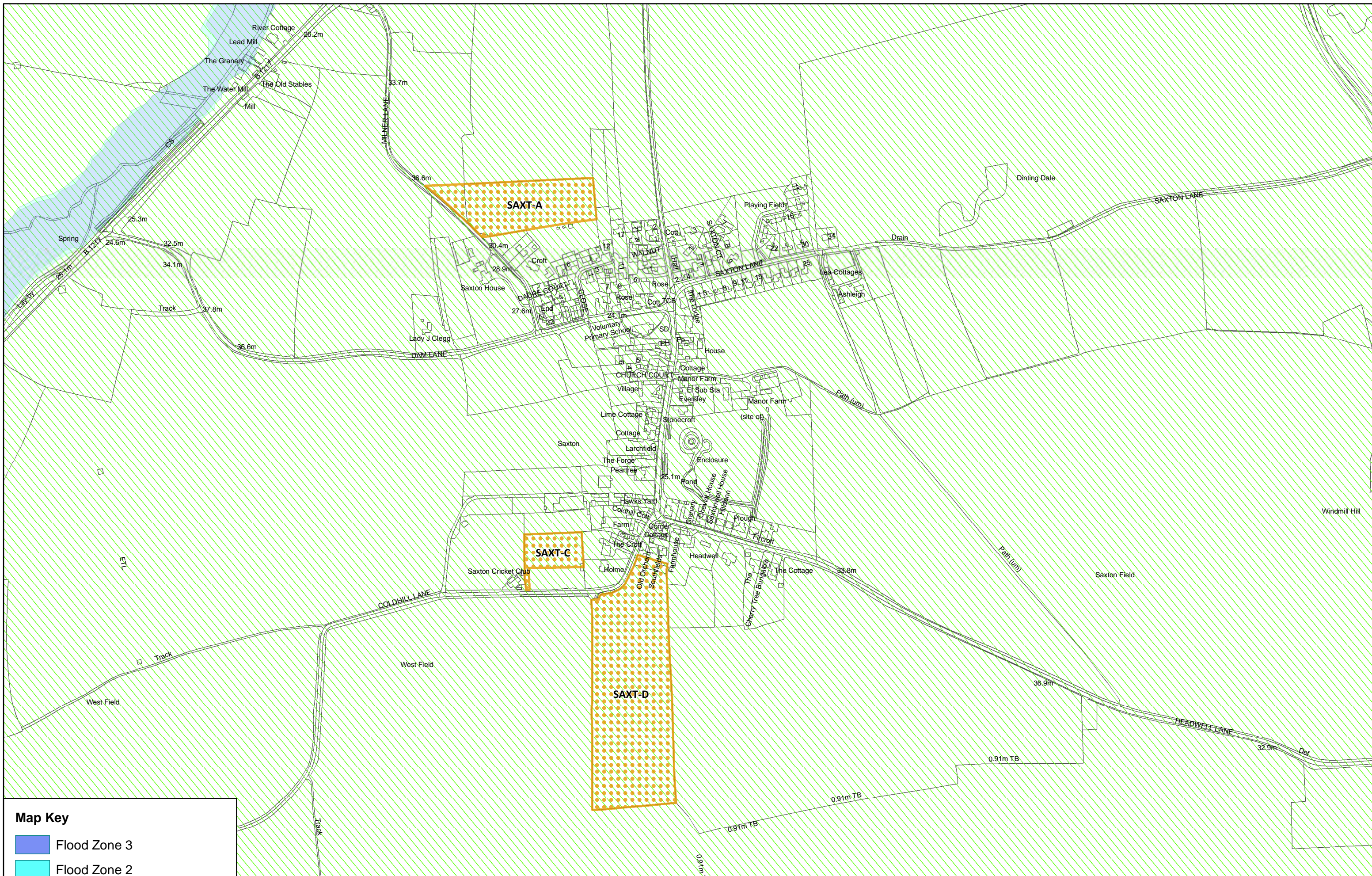
- Flood Zone 3
- Flood Zone 2

Pool of Sites - Types

- Residential - Failed Initial Sift



Reproduced from the Ordnance Survey mapping with the permission of the controller of Her Majesty's Stationary Office.
 ©Crown Copyright. Unauthorised reproduction infringes crown copyright and may lead to prosecution or civil proceedings. Selby District Council 100018656

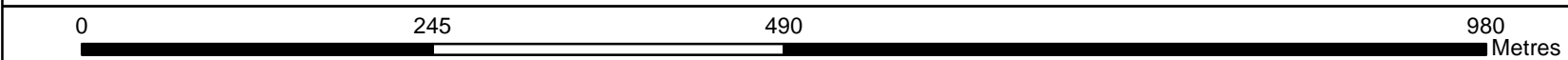


Map Key

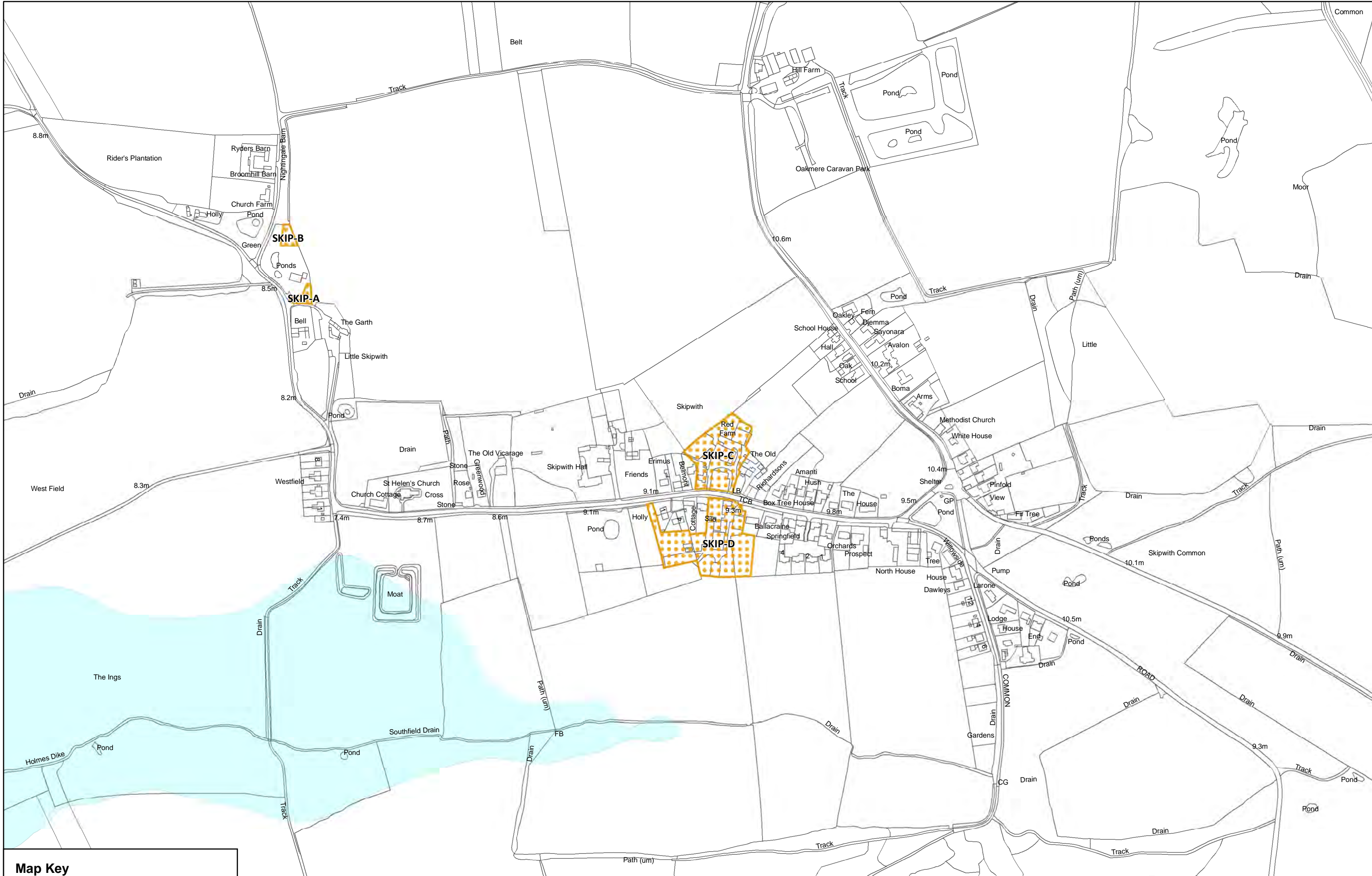
- Flood Zone 3
- Flood Zone 2
- Green Belt

Pool of Sites - Types

- Residential - Failed Initial Sift



Reproduced from the Ordnance Survey mapping with the permission of the controller of Her Majesty's Stationary Office.
 ©Crown Copyright. Unauthorised reproduction infringes crown copyright and may lead to prosecution or civil proceedings. Selby District Council 100018656

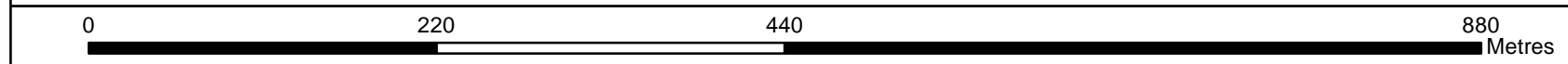


Map Key

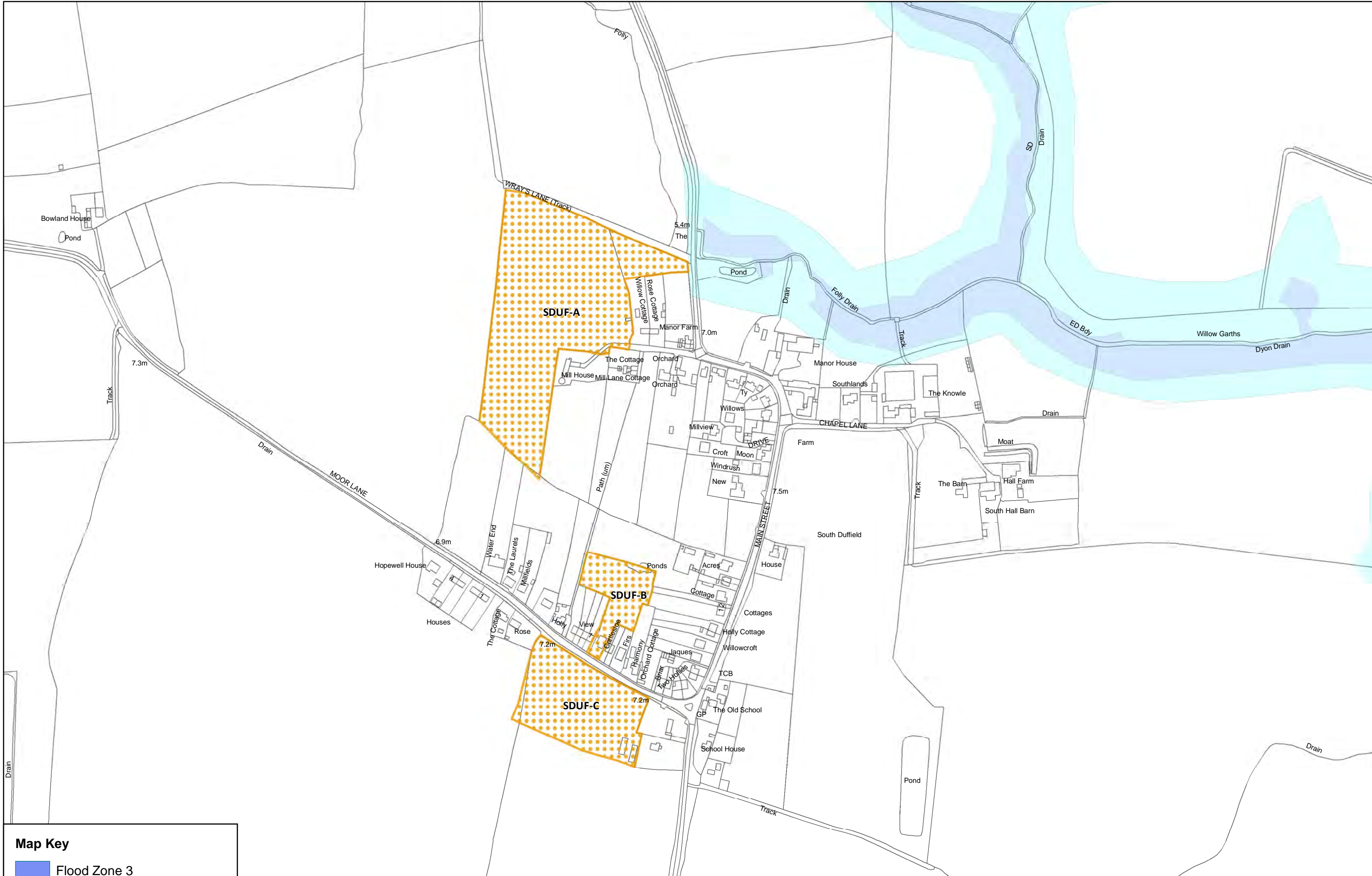
Flood Zone 2

Pool of Sites - Types

Residential - Failed Initial Sift



Reproduced from the Ordnance Survey mapping with the permission of the controller of Her Majesty's Stationary Office.
 ©Crown Copyright. Unauthorised reproduction infringes crown copyright and may lead to prosecution or civil proceedings. Selby District Council 100018656

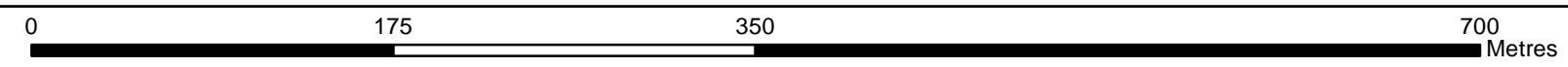


Map Key

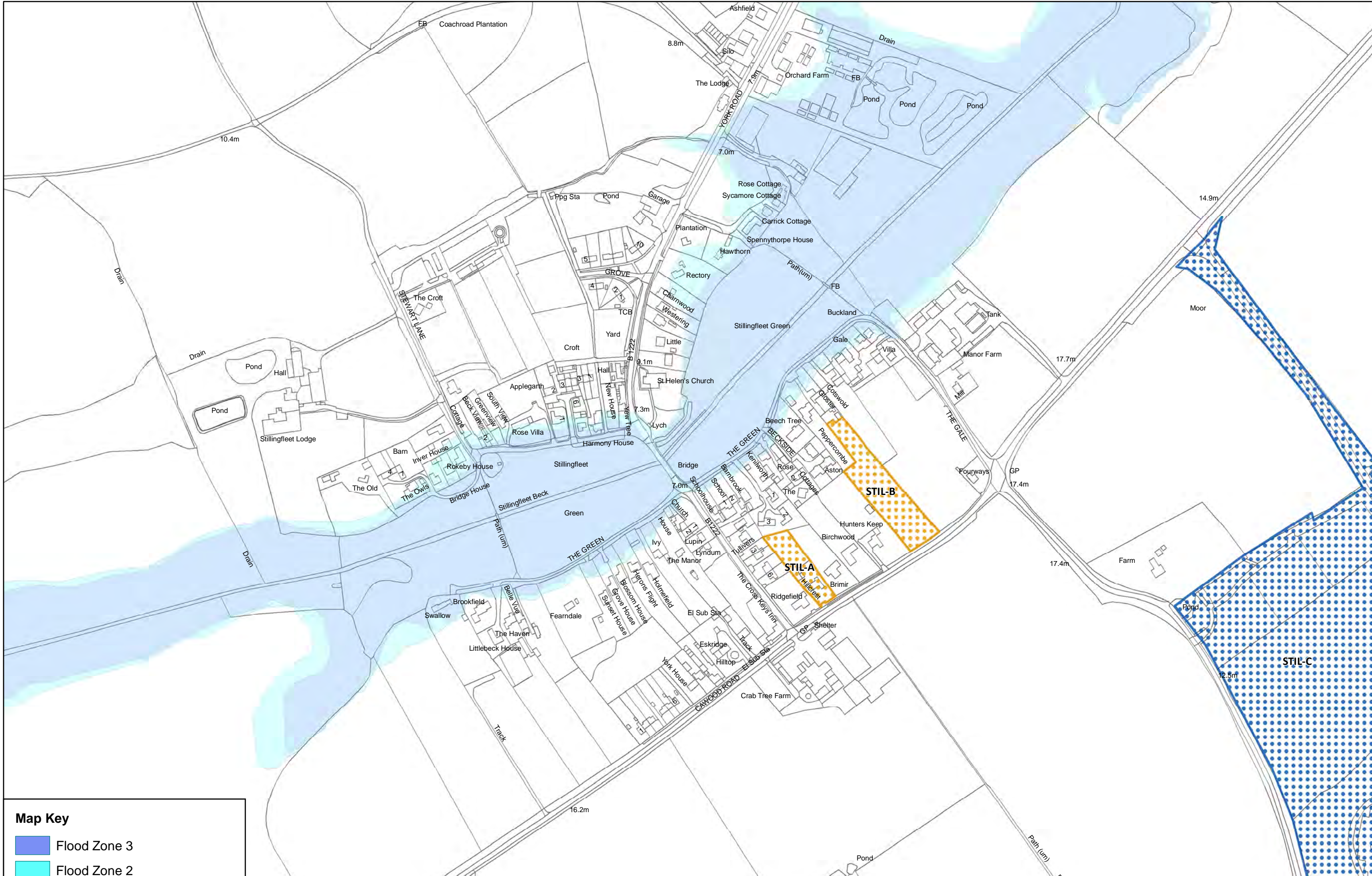
- Flood Zone 3
- Flood Zone 2

Pool of Sites - Types

- Residential - Failed Initial Sift



Reproduced from the Ordnance Survey mapping with the permission of the controller of Her Majesty's Stationary Office. ©Crown Copyright. Unauthorised reproduction infringes crown copyright and may lead to prosecution or civil proceedings. Selby District Council 100018656

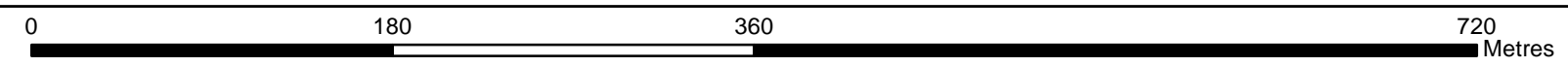


Map Key

- Flood Zone 3
- Flood Zone 2

Pool of Sites - Types

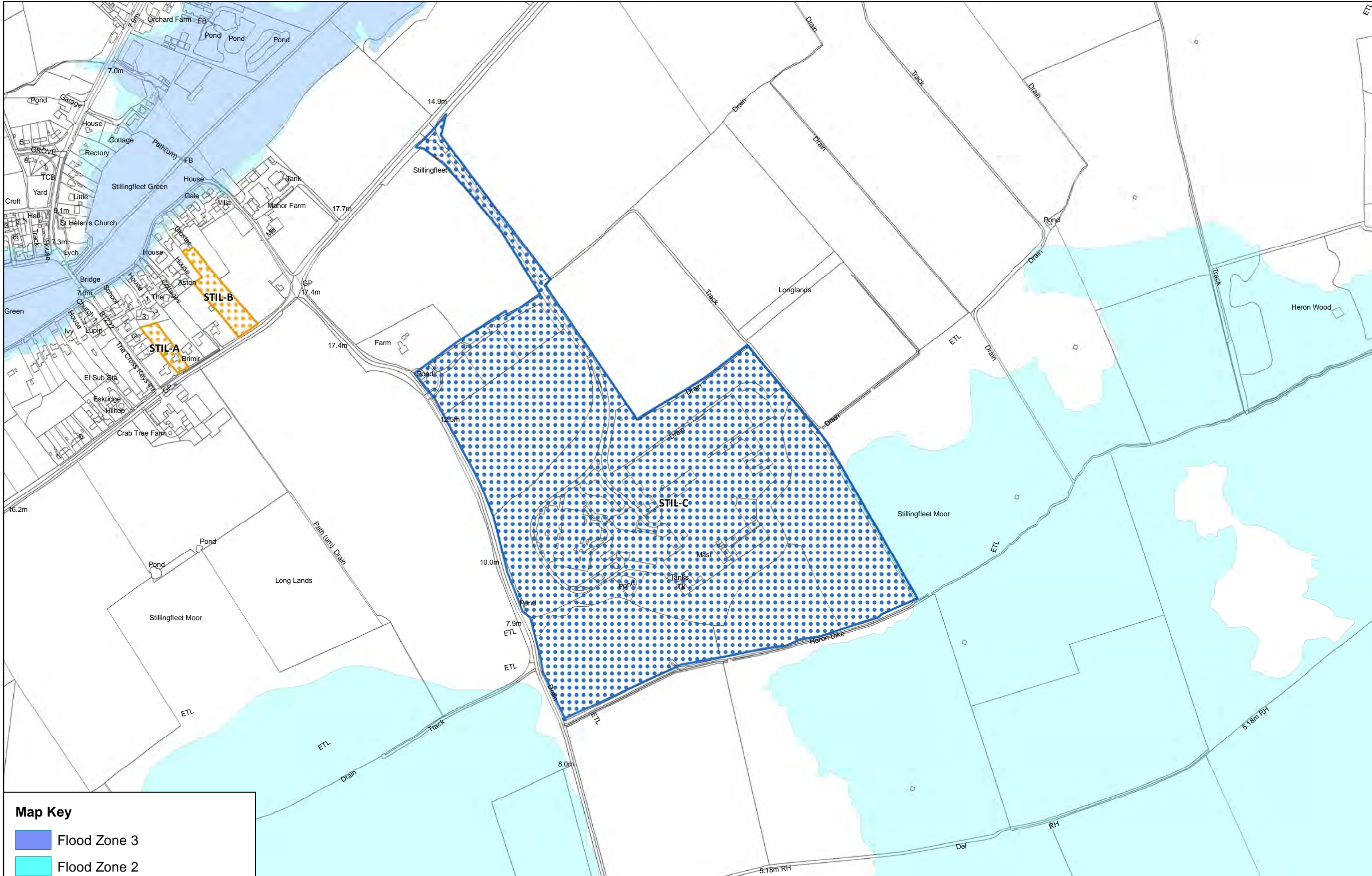
- Residential - Failed Initial Sift
- Employment - Failed Initial Sift



Stillingfleet



Reproduced from the Ordnance Survey mapping with the permission of the controller of Her Majesty's Stationary Office.
 ©Crown Copyright. Unauthorised reproduction infringes crown copyright and may lead to prosecution or civil proceedings. Selby District Council 100018656




Map Key

- Flood Zone 3
- Flood Zone 2

Pool of Sites - Types

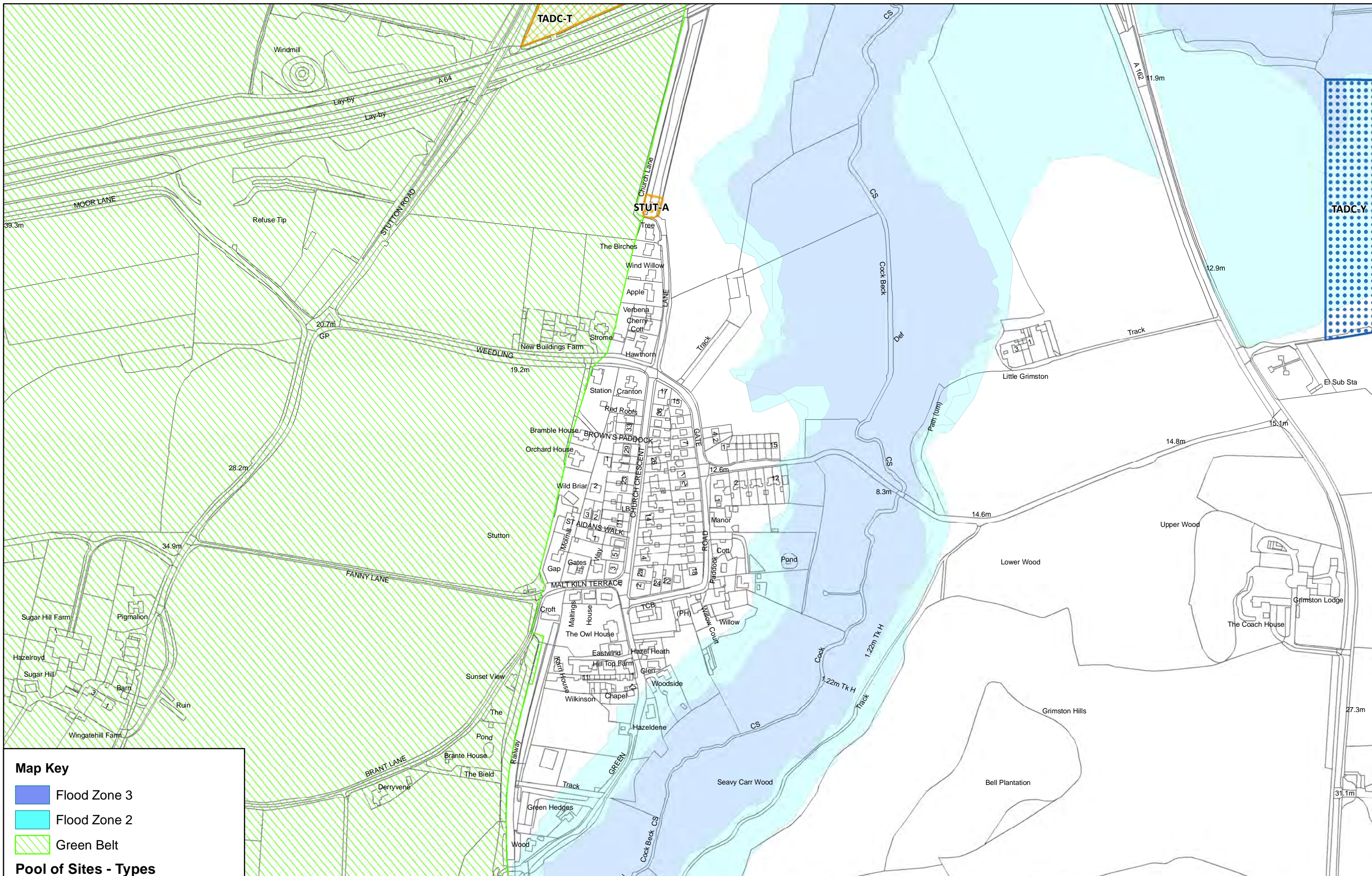
- Residential - Failed Initial Sift
- Employment - Failed Initial Sift



Reproduced from the Ordnance Survey mapping with the permission of the controller of Her Majesty's Stationary Office.
 ©Crown Copyright. Unauthorised reproduction infringes crown copyright and may lead to prosecution or civil proceedings. Selby District Council 100018656

Stillingfleet Mine






Map Key

- Flood Zone 3
- Flood Zone 2
- Green Belt

Pool of Sites - Types

- Potential Residential
- Residential - Failed Initial Sift
- Employment - Failed Initial Sift



Reproduced from the Ordnance Survey mapping with the permission of the controller of Her Majesty's Stationary Office. ©Crown Copyright. Unauthorised reproduction infringes crown copyright and may lead to prosecution or civil proceedings. Selby District Council 100018656



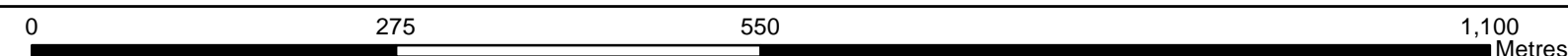


Map Key

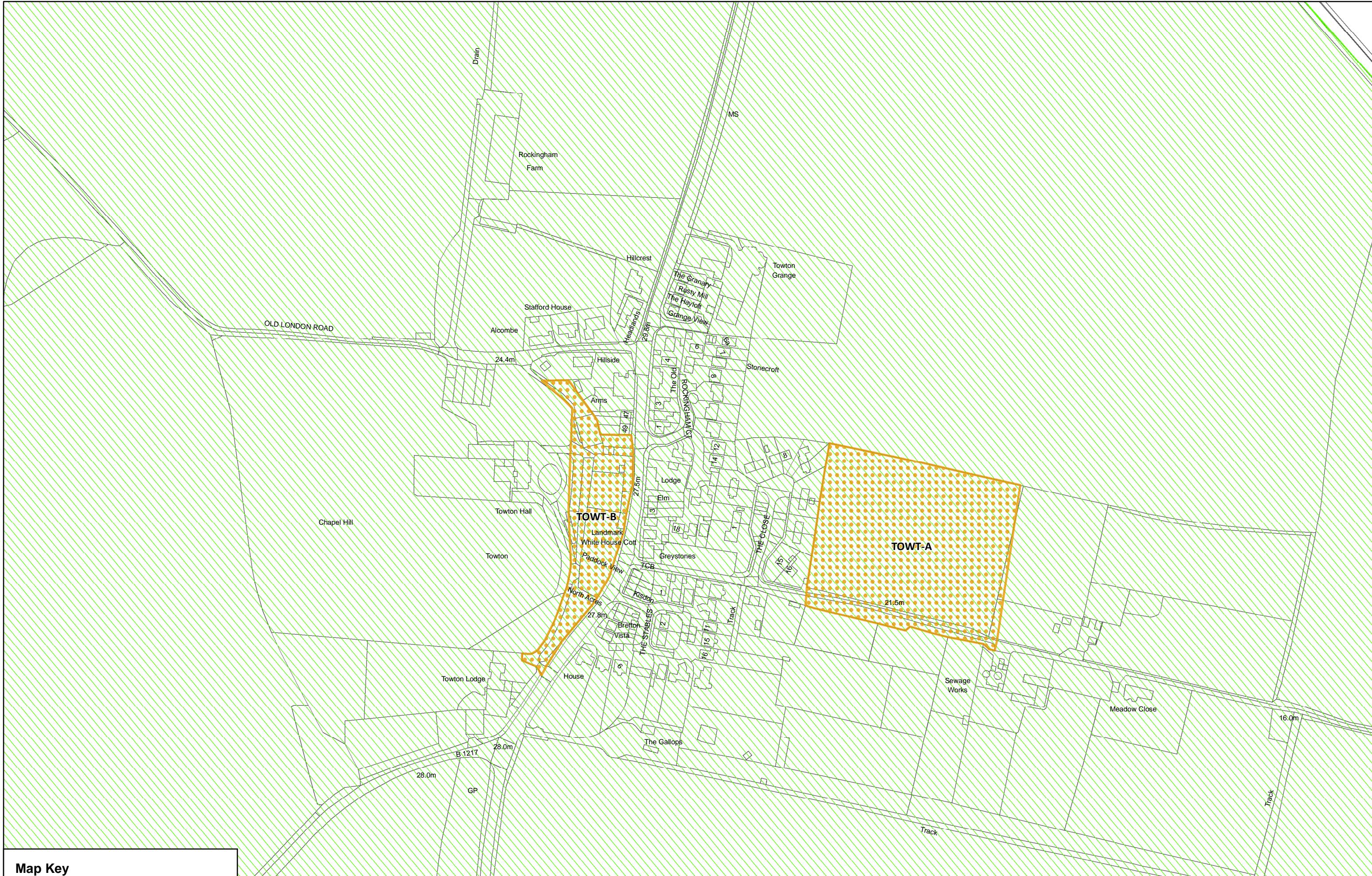
- Flood Zone 3
- Flood Zone 2

Pool of Sites - Types

- Residential - Failed Initial Sift



Reproduced from the Ordnance Survey mapping with the permission of the controller of Her Majesty's Stationary Office.
 ©Crown Copyright. Unauthorised reproduction infringes crown copyright and may lead to prosecution or civil proceedings. Selby District Council 100018656

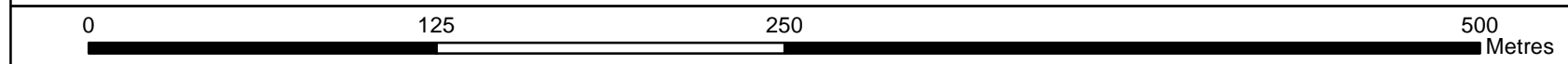


Map Key

Green Belt

Pool of Sites - Types

Residential - Failed Initial Sift




Reproduced from the Ordnance Survey mapping with the permission of the controller of Her Majesty's Stationary Office.
 ©Crown Copyright. Unauthorised reproduction infringes crown copyright and may lead to prosecution or civil proceedings. Selby District Council 100018656





Map Key

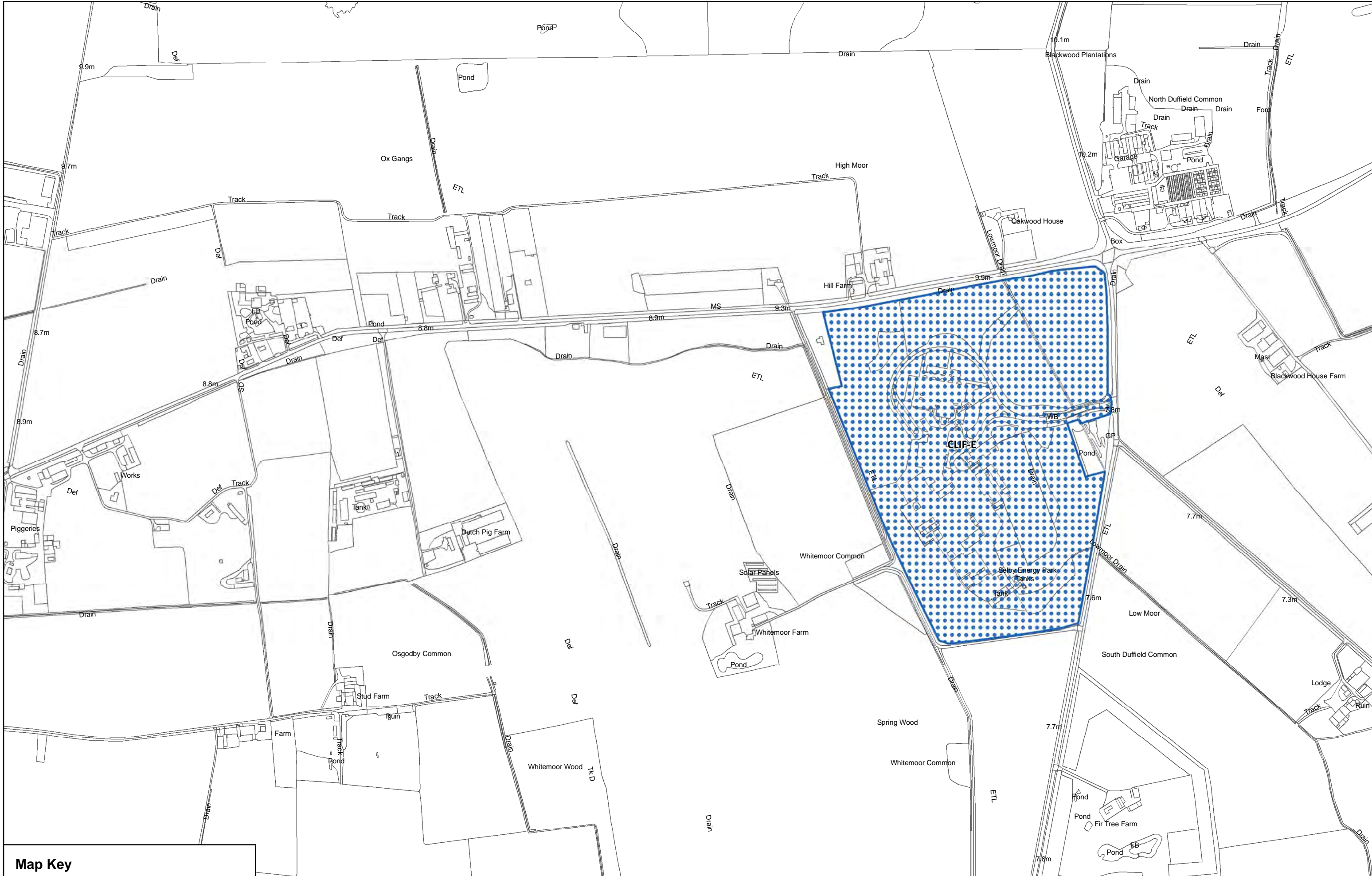
- Flood Zone 3
- Flood Zone 2
- Green Belt



Reproduced from the Ordnance Survey mapping with the permission of the controller of Her Majesty's Stationary Office.
 ©Crown Copyright. Unauthorised reproduction infringes crown copyright and may lead to prosecution or civil proceedings. Selby District Council 100018656

West Haddlesey






Map Key

Flood Zone 2

Pool of Sites - Types

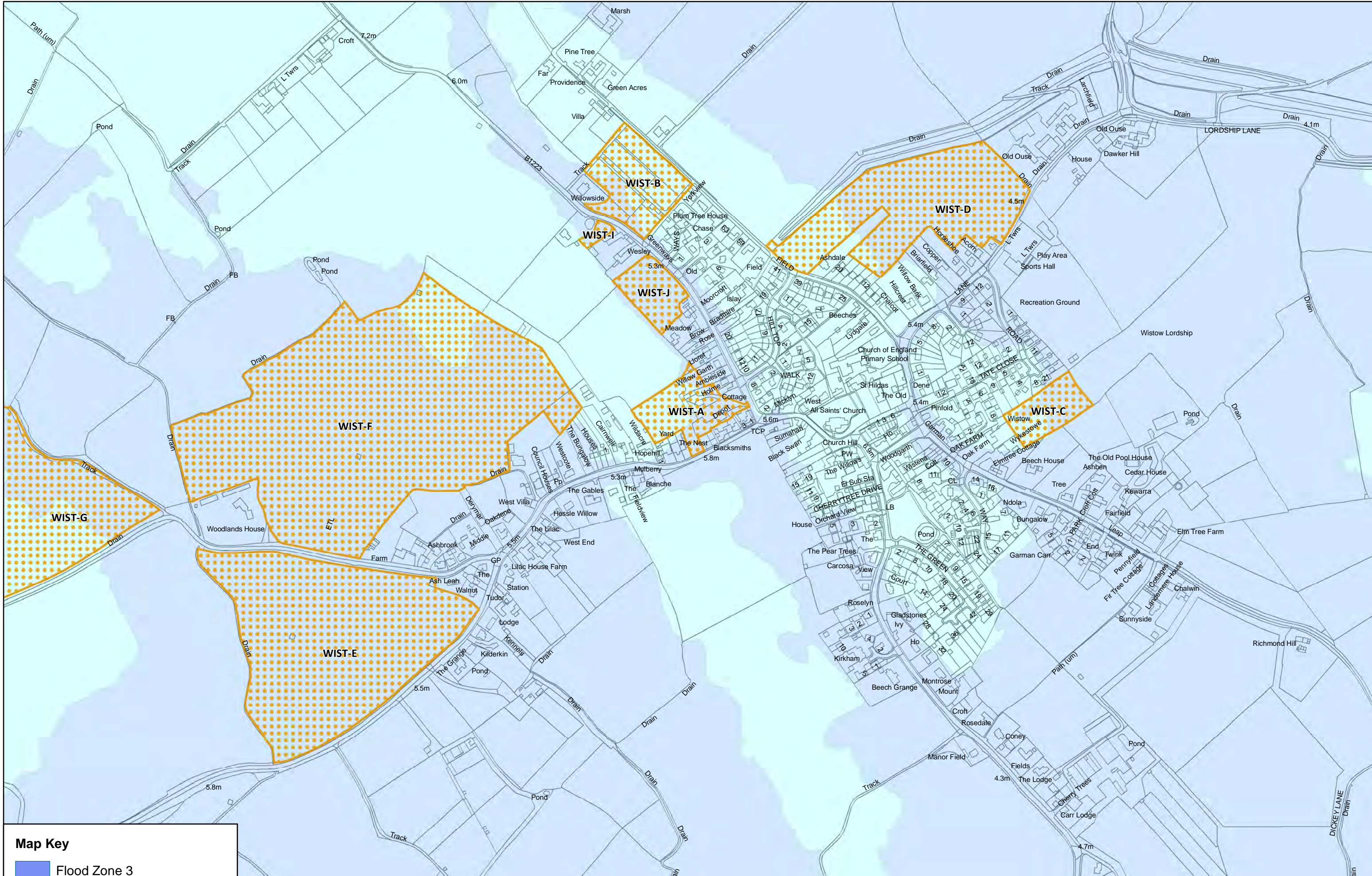
Employment - Failed Initial Sift



Reproduced from the Ordnance Survey mapping with the permission of the controller of Her Majesty's Stationary Office.
 ©Crown Copyright. Unauthorised reproduction infringes crown copyright and may lead to prosecution or civil proceedings. Selby District Council 100018656

Whitemoor Mine






Map Key

- Flood Zone 3
- Flood Zone 2

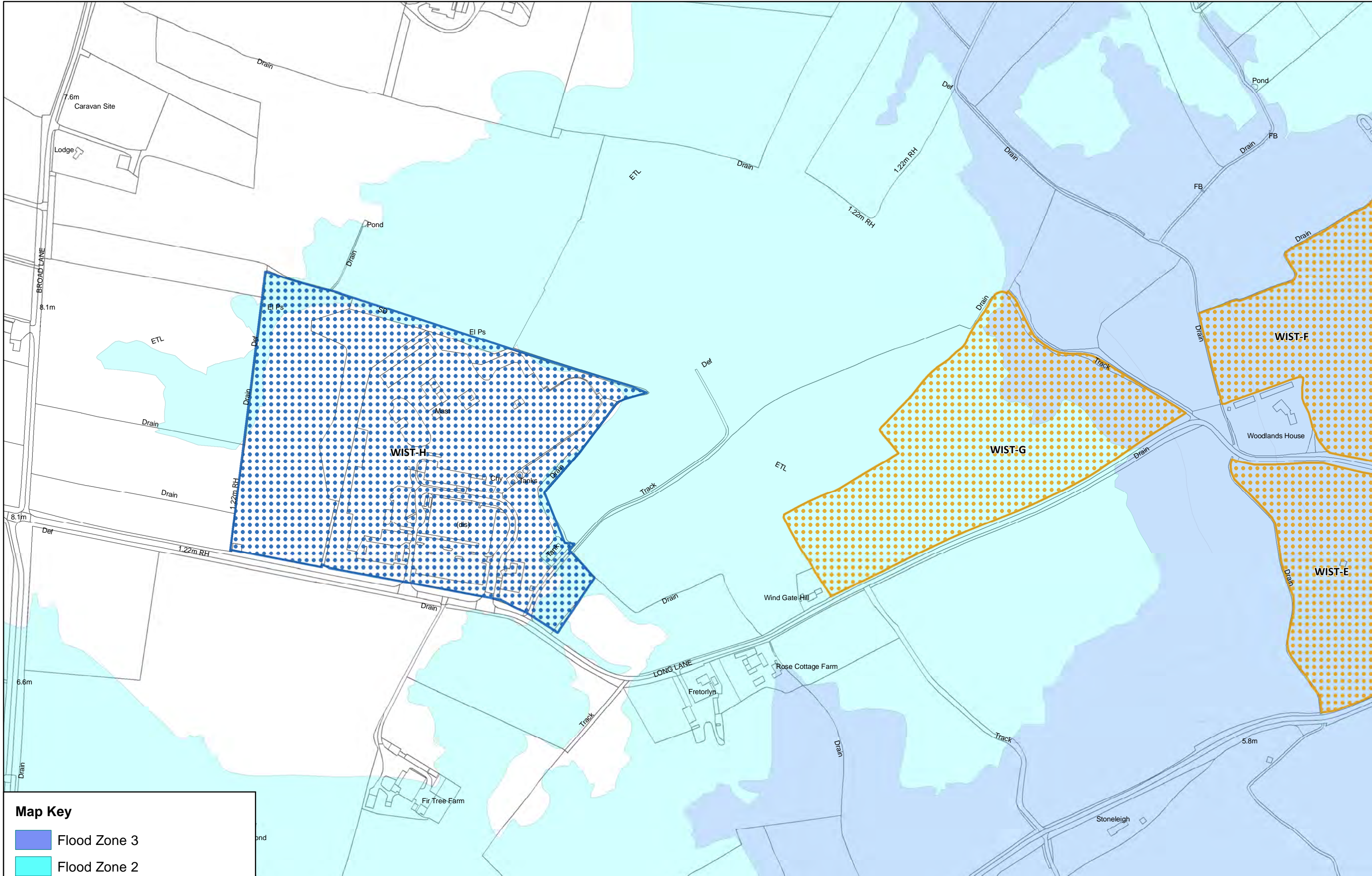
Pool of Sites - Types

- Residential - Failed Initial Sift



Reproduced from the Ordnance Survey mapping with the permission of the controller of Her Majesty's Stationary Office.
 ©Crown Copyright. Unauthorised reproduction infringes crown copyright and may lead to prosecution or civil proceedings. Selby District Council 100018656



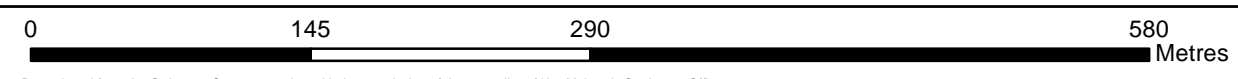


Map Key

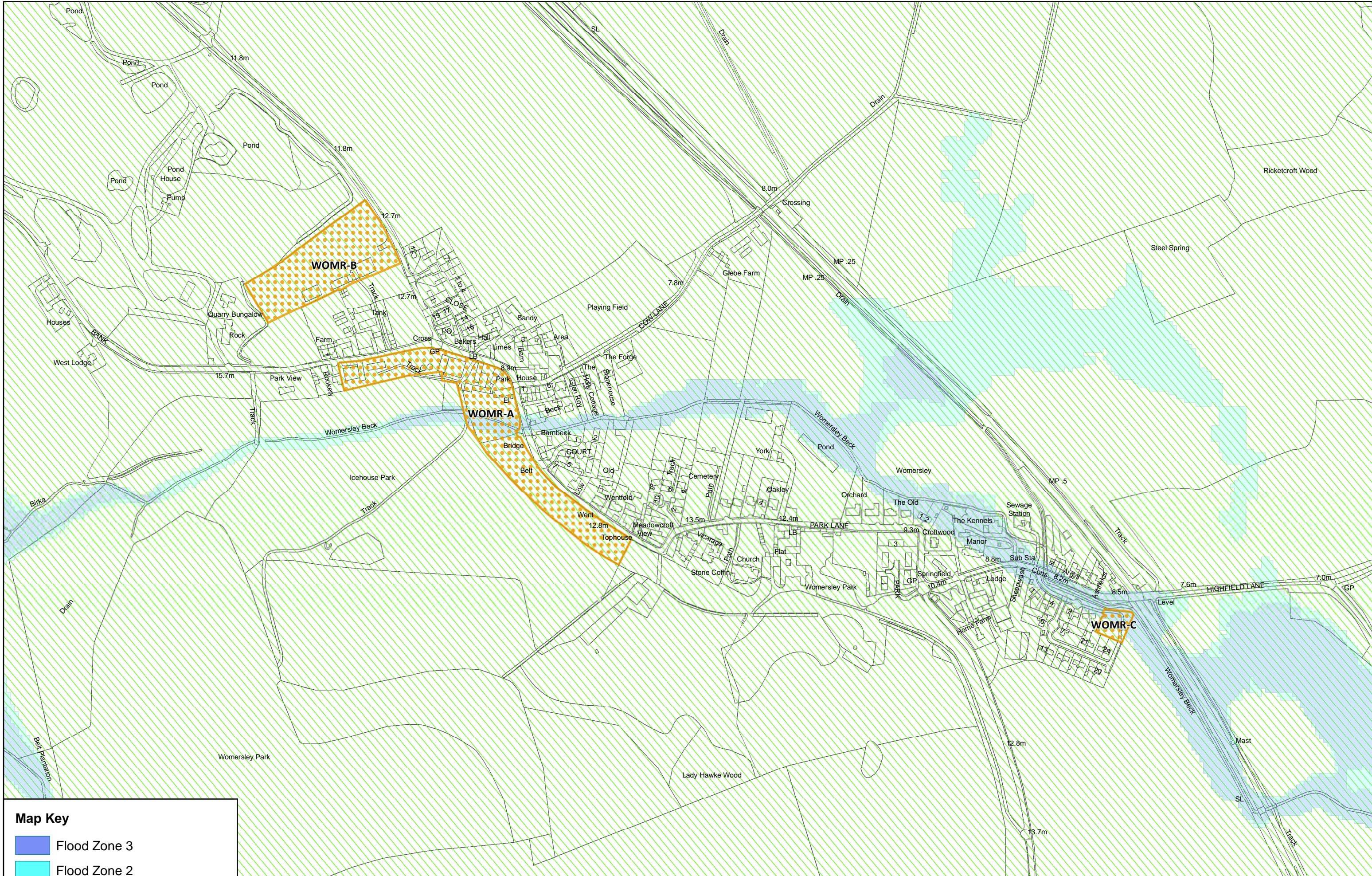
- Flood Zone 3
- Flood Zone 2

Pool of Sites - Types

- Residential - Failed Initial Sift
- Employment - Failed Initial Sift



Reproduced from the Ordnance Survey mapping with the permission of the controller of Her Majesty's Stationary Office.
 ©Crown Copyright. Unauthorised reproduction infringes crown copyright and may lead to prosecution or civil proceedings. Selby District Council 100018656

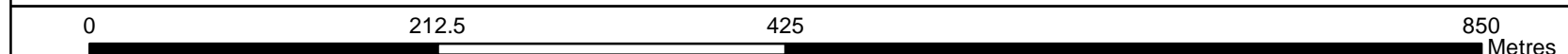


Map Key

- Flood Zone 3
- Flood Zone 2
- Green Belt

Pool of Sites - Types

- Residential - Failed Initial Sift



Reproduced from the Ordnance Survey mapping with the permission of the controller of Her Majesty's Stationary Office.
 ©Crown Copyright. Unauthorised reproduction infringes crown copyright and may lead to prosecution or civil proceedings. Selby District Council 100018656