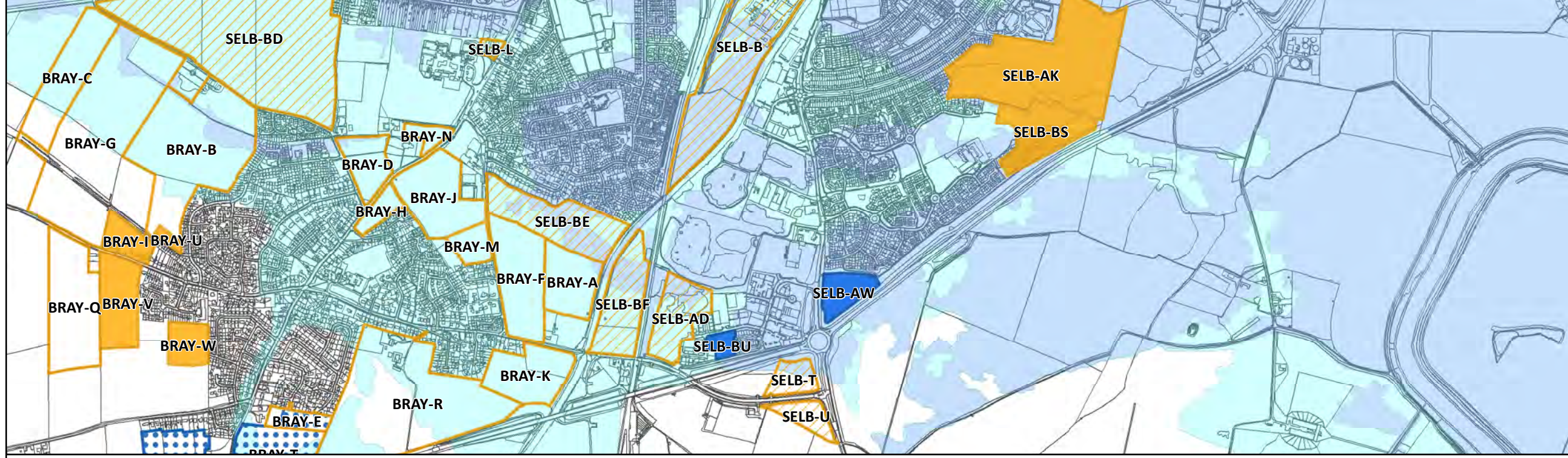


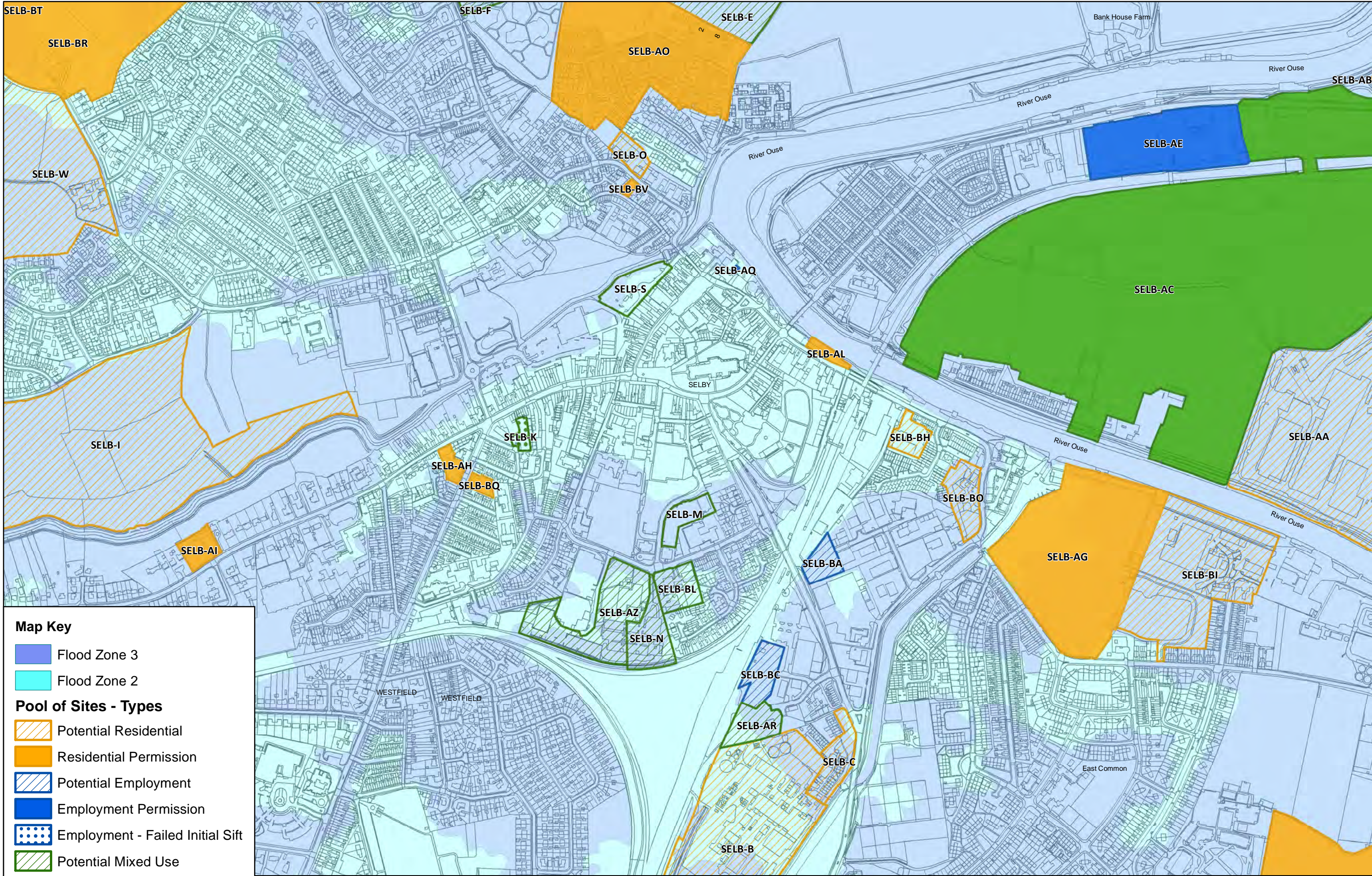
Map Key

- Flood Zone 3
- Flood Zone 2

Pool of Sites - Types

- Potential Residential
- Residential Permission
- Residential May Not be Required
- Residential - Failed Initial Sift
- Potential Employment
- Employment Permission
- Employment - Failed Initial Sift
- Potential Mixed Use
- Mixed use Permission
- Mixed Use - Failed Initial Sift
- Discounted Mixed Use



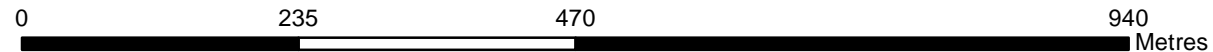


Map Key

- Flood Zone 3
- Flood Zone 2

Pool of Sites - Types

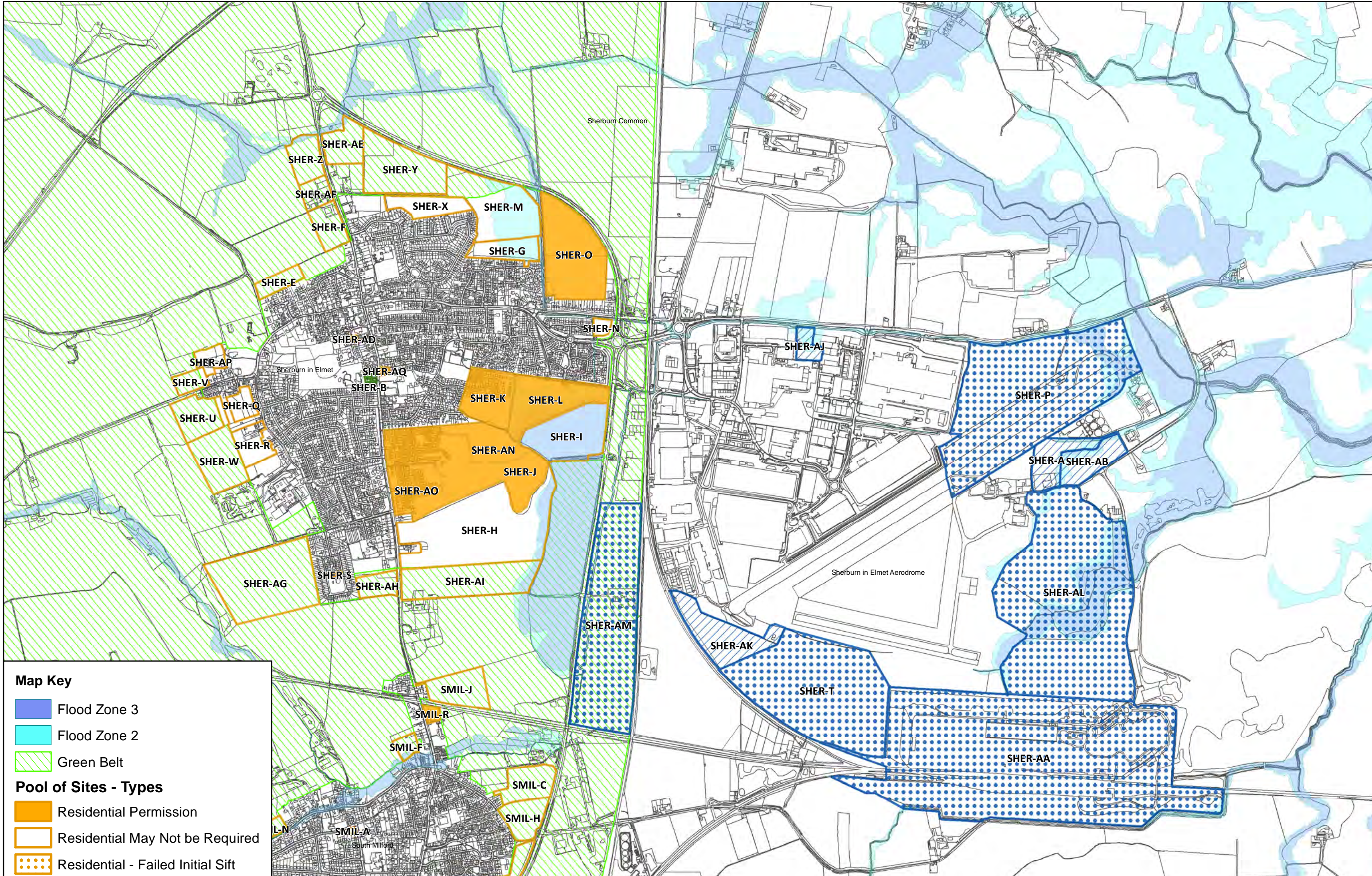
- Potential Residential
- Residential Permission
- Potential Employment
- Employment Permission
- Employment - Failed Initial Sift
- Potential Mixed Use
- Mixed use Permission
- Mixed Use - Failed Initial Sift
- Discounted Mixed Use



Reproduced from the Ordnance Survey mapping with the permission of the controller of Her Majesty's Stationary Office.
 ©Crown Copyright. Unauthorised reproduction infringes crown copyright and may lead to prosecution or civil proceedings. Selby District Council 100018656

Selby Town Centre






Map Key

- Flood Zone 3
- Flood Zone 2
- Green Belt

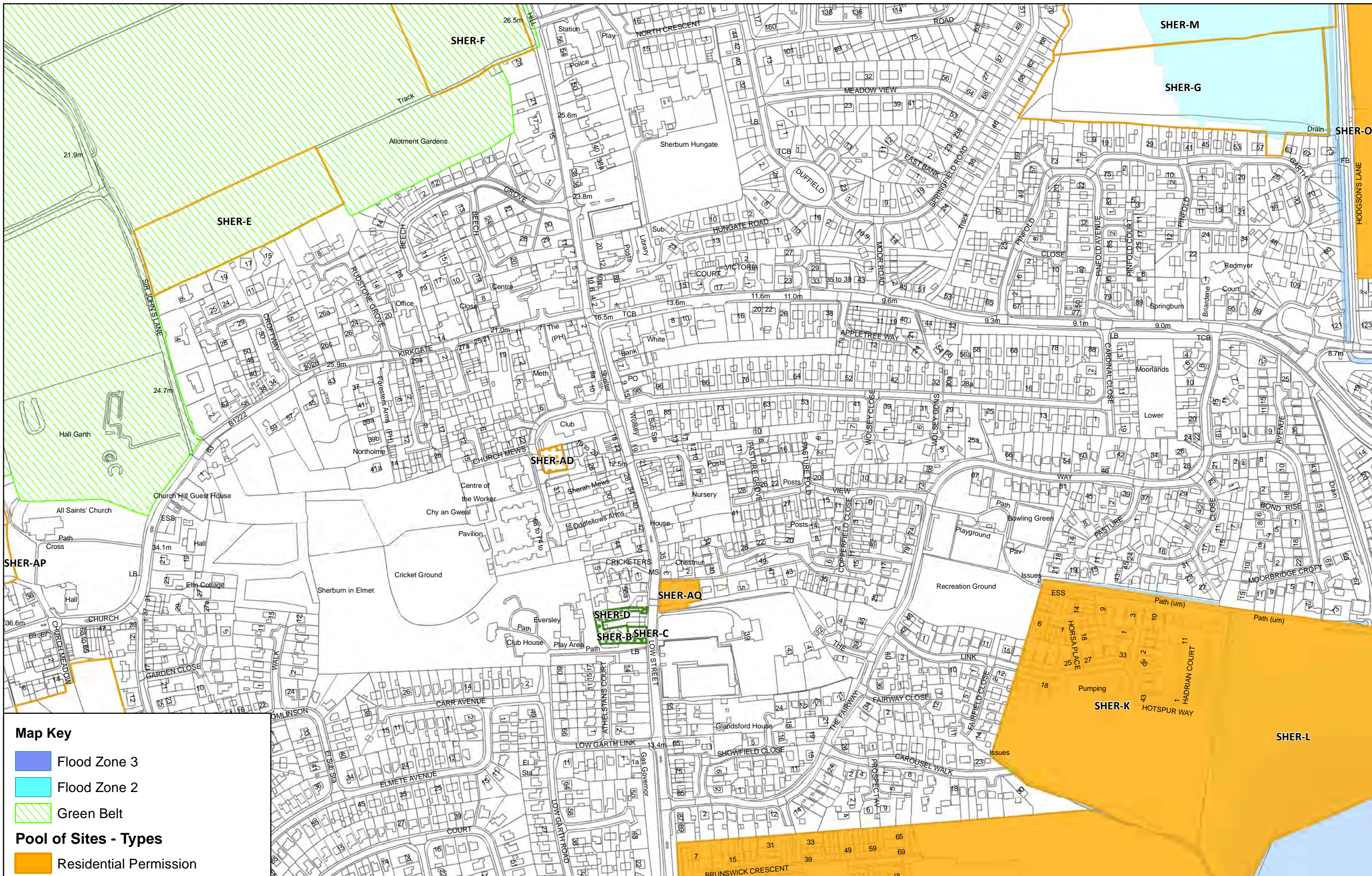
Pool of Sites - Types

- Residential Permission
- Residential May Not be Required
- Residential - Failed Initial Sift
- Potential Employment
- Employment - Failed Initial Sift
- Mixed Use - Failed Initial Sift



Reproduced from the Ordnance Survey mapping with the permission of the controller of Her Majesty's Stationary Office.
 ©Crown Copyright. Unauthorised reproduction infringes crown copyright and may lead to prosecution or civil proceedings. Selby District Council 100018656





Map Key

- Flood Zone 3
- Flood Zone 2
- Green Belt

Pool of Sites - Types

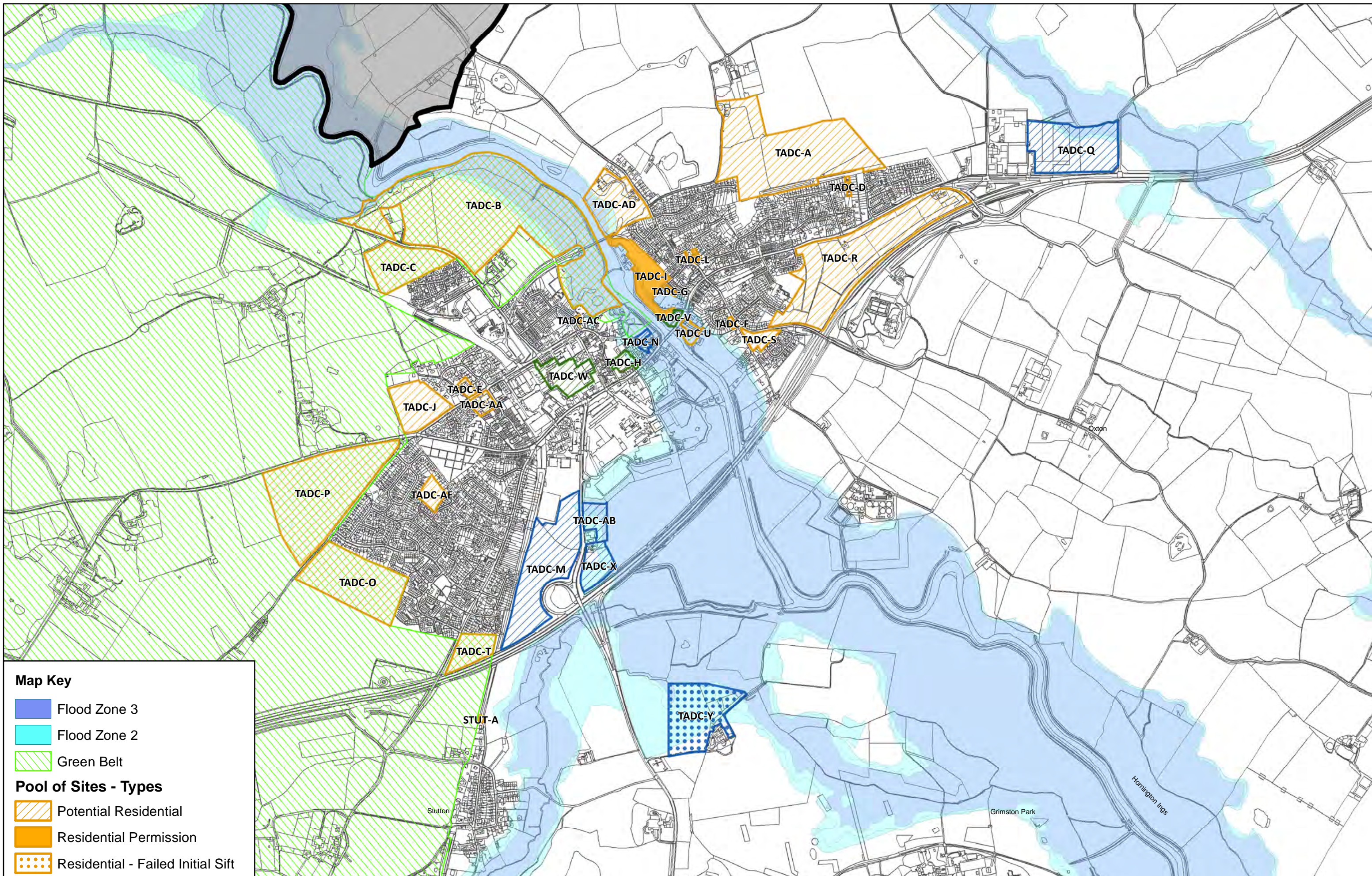
- Residential Permission
- Residential May Not be Required
- Residential - Failed Initial Sift
- Mixed Use - Failed Initial Sift



Reproduced from the Ordnance Survey mapping with the permission of the controller of Her Majesty's Stationary Office.
 ©Crown Copyright. Unauthorised reproduction infringes crown copyright and may lead to prosecution or civil proceedings. Selby District Council 100018656

Sherburn In Elmet Town Centre





Map Key

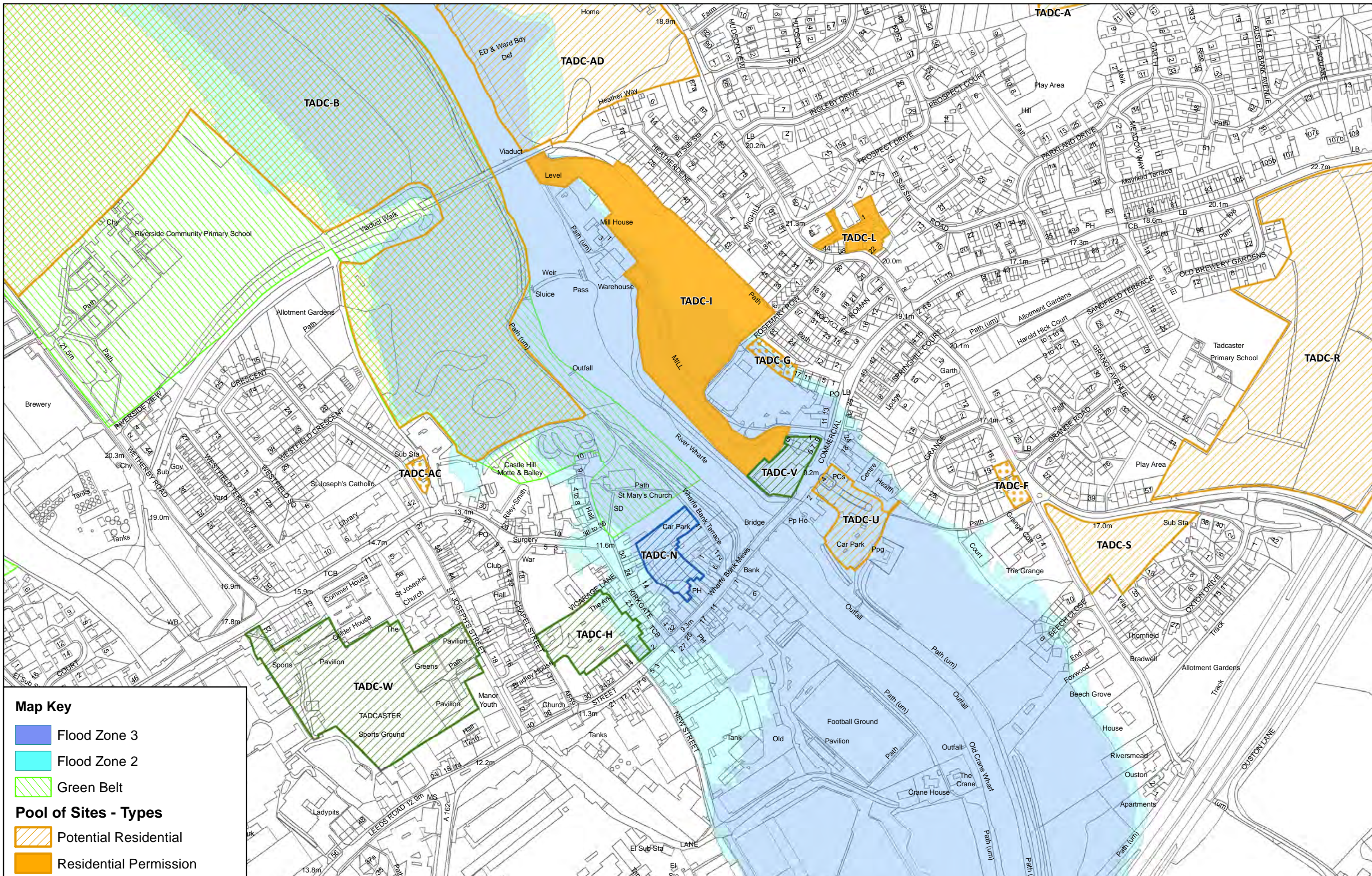
- Flood Zone 3
- Flood Zone 2
- Green Belt

Pool of Sites - Types

- Potential Residential
- Residential Permission
- Residential - Failed Initial Sift
- Potential Employment
- Employment - Failed Initial Sift
- Potential Mixed Use



Reproduced from the Ordnance Survey mapping with the permission of the controller of Her Majesty's Stationary Office.
 ©Crown Copyright. Unauthorised reproduction infringes crown copyright and may lead to prosecution or civil proceedings. Selby District Council 100018656

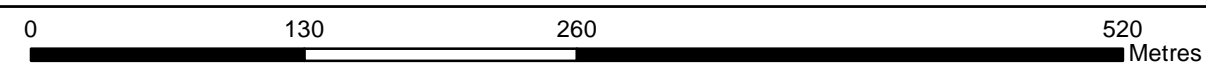


Map Key

- Flood Zone 3
- Flood Zone 2
- Green Belt

Pool of Sites - Types

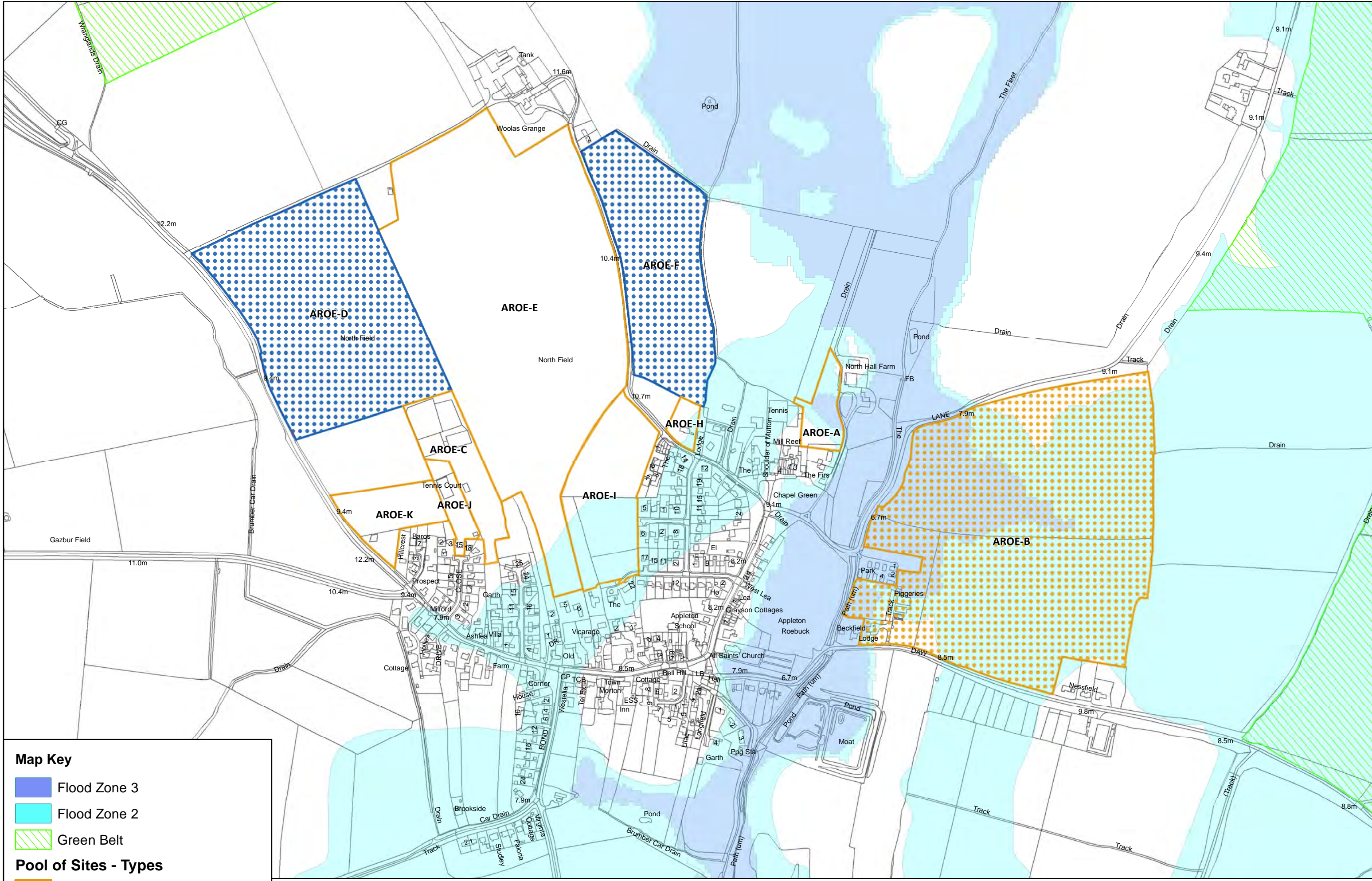
- Potential Residential
- Residential Permission
- Residential - Failed Initial Sift
- Potential Employment
- Potential Mixed Use



Reproduced from the Ordnance Survey mapping with the permission of the controller of Her Majesty's Stationary Office.
 ©Crown Copyright. Unauthorised reproduction infringes crown copyright and may lead to prosecution or civil proceedings. Selby District Council 100018656

Tadcaster Town Centre





Map Key

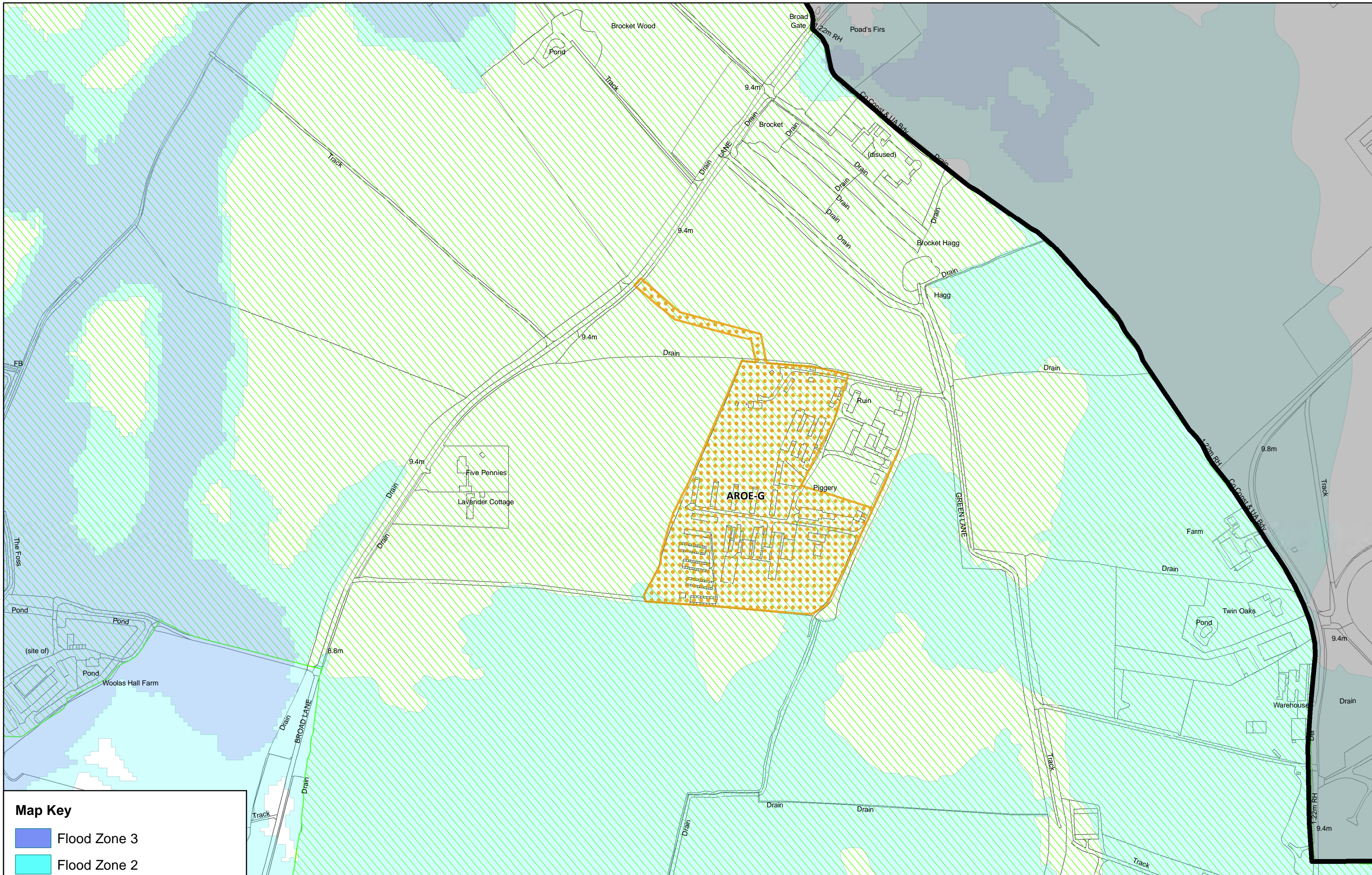
- Flood Zone 3
- Flood Zone 2
- Green Belt

Pool of Sites - Types




- Residential May Not be Required
- Residential - Failed Initial Sift
- Employment - Failed Initial Sift




Reproduced from the Ordnance Survey mapping with the permission of the controller of Her Majesty's Stationary Office.
 ©Crown Copyright. Unauthorised reproduction infringes crown copyright and may lead to prosecution or civil proceedings. Selby District Council 100018656



Map Key

-  Flood Zone 3
-  Flood Zone 2
-  Green Belt

Pool of Sites - Types

-  Residential - Failed Initial Sift



Reproduced from the Ordnance Survey mapping with the permission of the controller of Her Majesty's Stationary Office.
 ©Crown Copyright. Unauthorised reproduction infringes crown copyright and may lead to prosecution or civil proceedings. Selby District Council 100018656

Appleton Roebuck Barracks



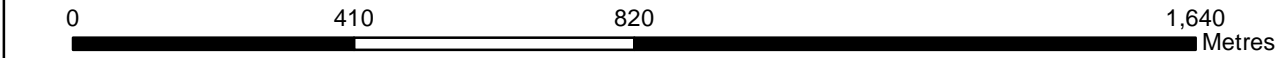


Map Key

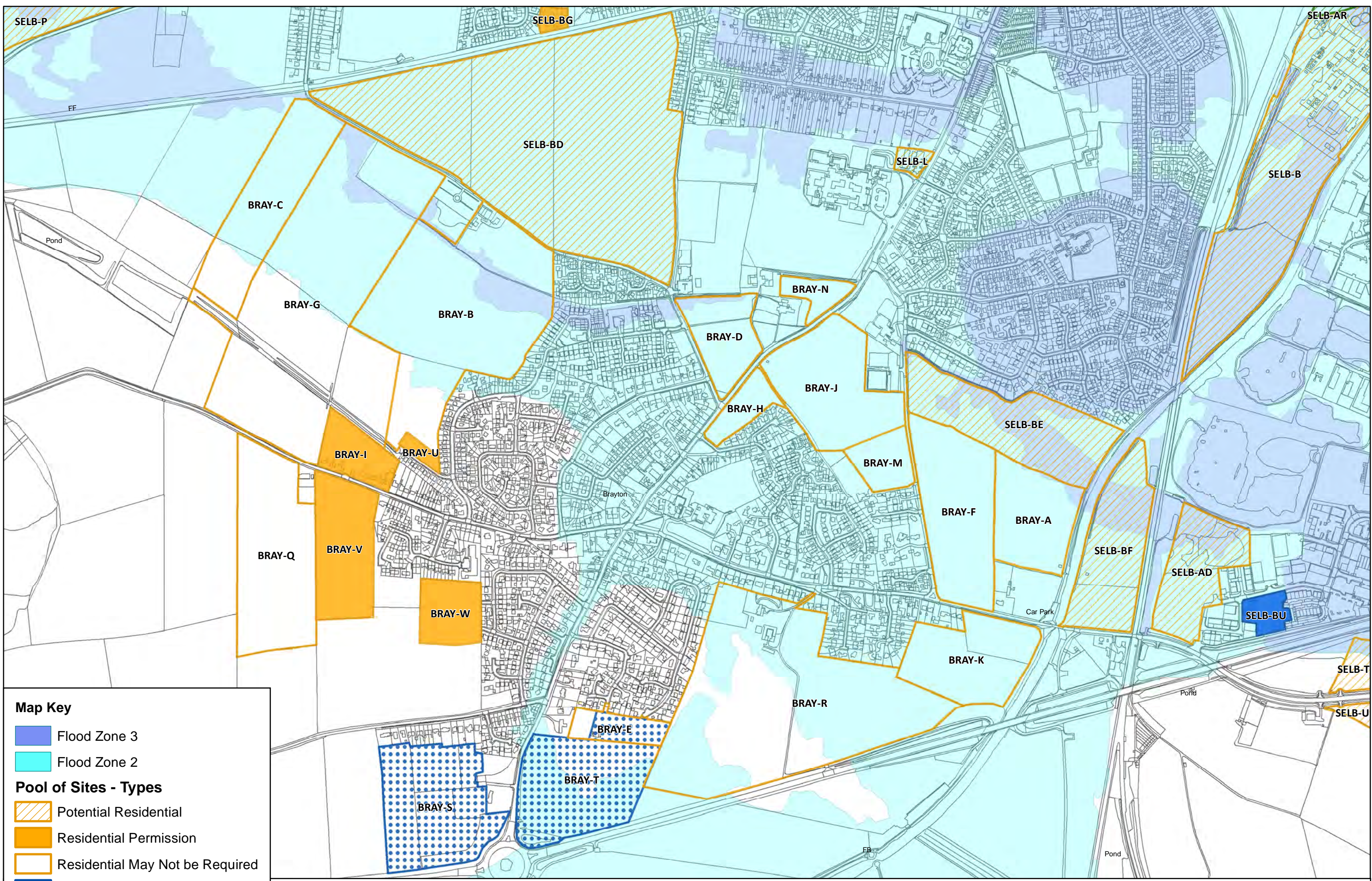
- Flood Zone 3
- Flood Zone 2

Pool of Sites - Types

- Potential Residential
- Residential Permission
- Residential May Not be Required
- Potential Employment
- Employment Permission
- Employment - Failed Initial Sift
- Potential Mixed Use
- Mixed use Permission
- Discounted Mixed Use



Reproduced from the Ordnance Survey mapping with the permission of the controller of Her Majesty's Stationary Office.
 ©Crown Copyright. Unauthorised reproduction infringes crown copyright and may lead to prosecution or civil proceedings. Selby District Council 100018656

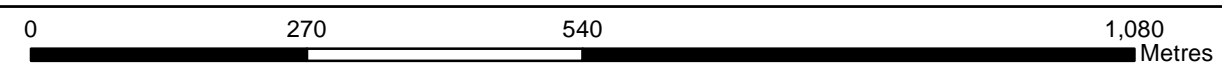


Map Key

- Flood Zone 3
- Flood Zone 2

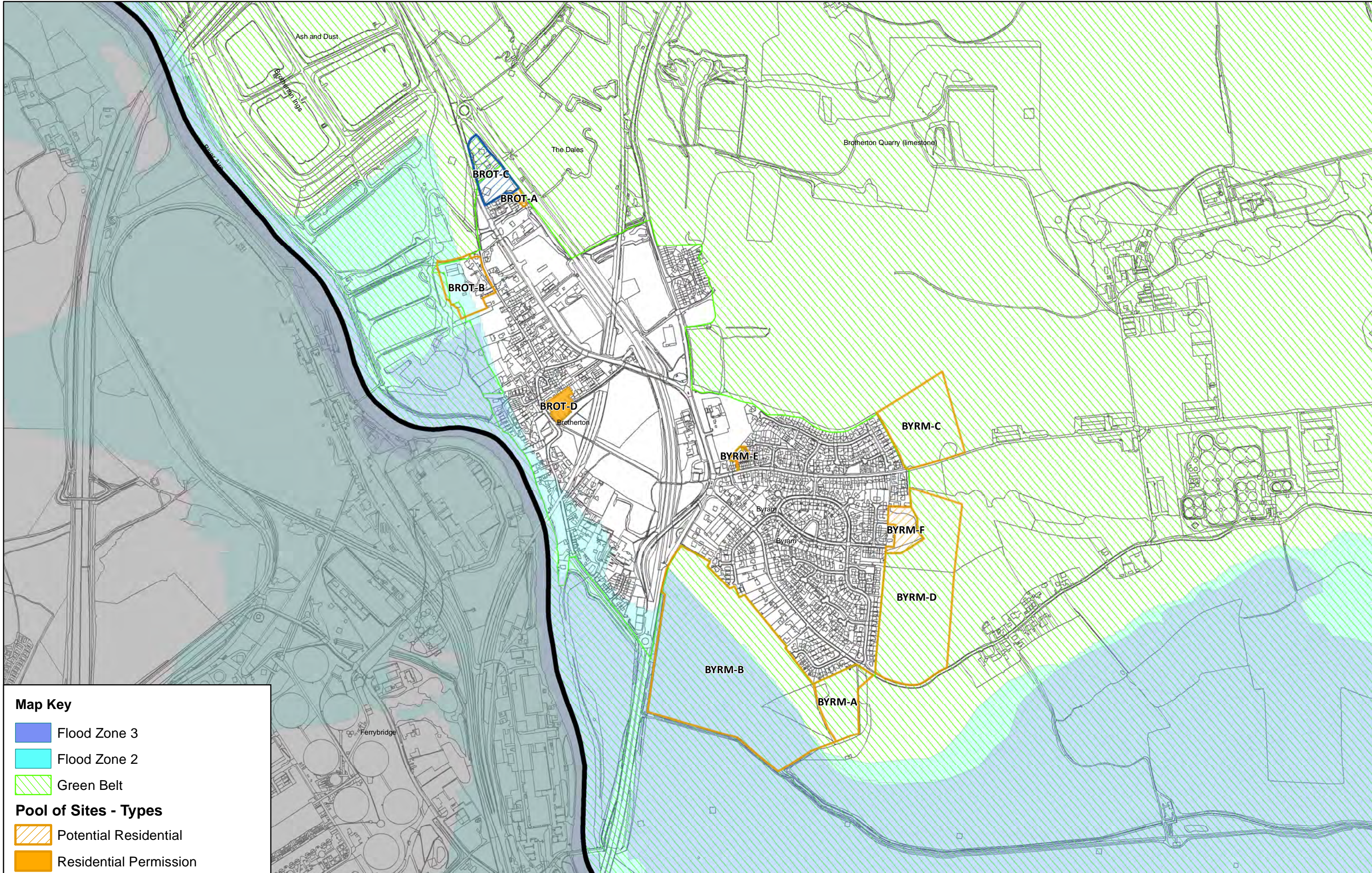
Pool of Sites - Types

- Potential Residential
- Residential Permission
- Residential May Not be Required
- Employment Permission
- Employment - Failed Initial Sift
- Potential Mixed Use



Reproduced from the Ordnance Survey mapping with the permission of the controller of Her Majesty's Stationary Office.
 ©Crown Copyright. Unauthorised reproduction infringes crown copyright and may lead to prosecution or civil proceedings. Selby District Council 100018656



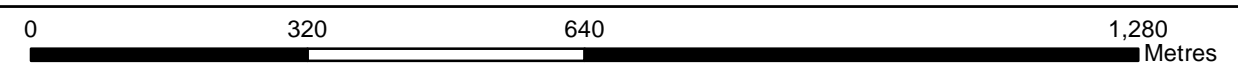


Map Key

- Flood Zone 3
- Flood Zone 2
- Green Belt

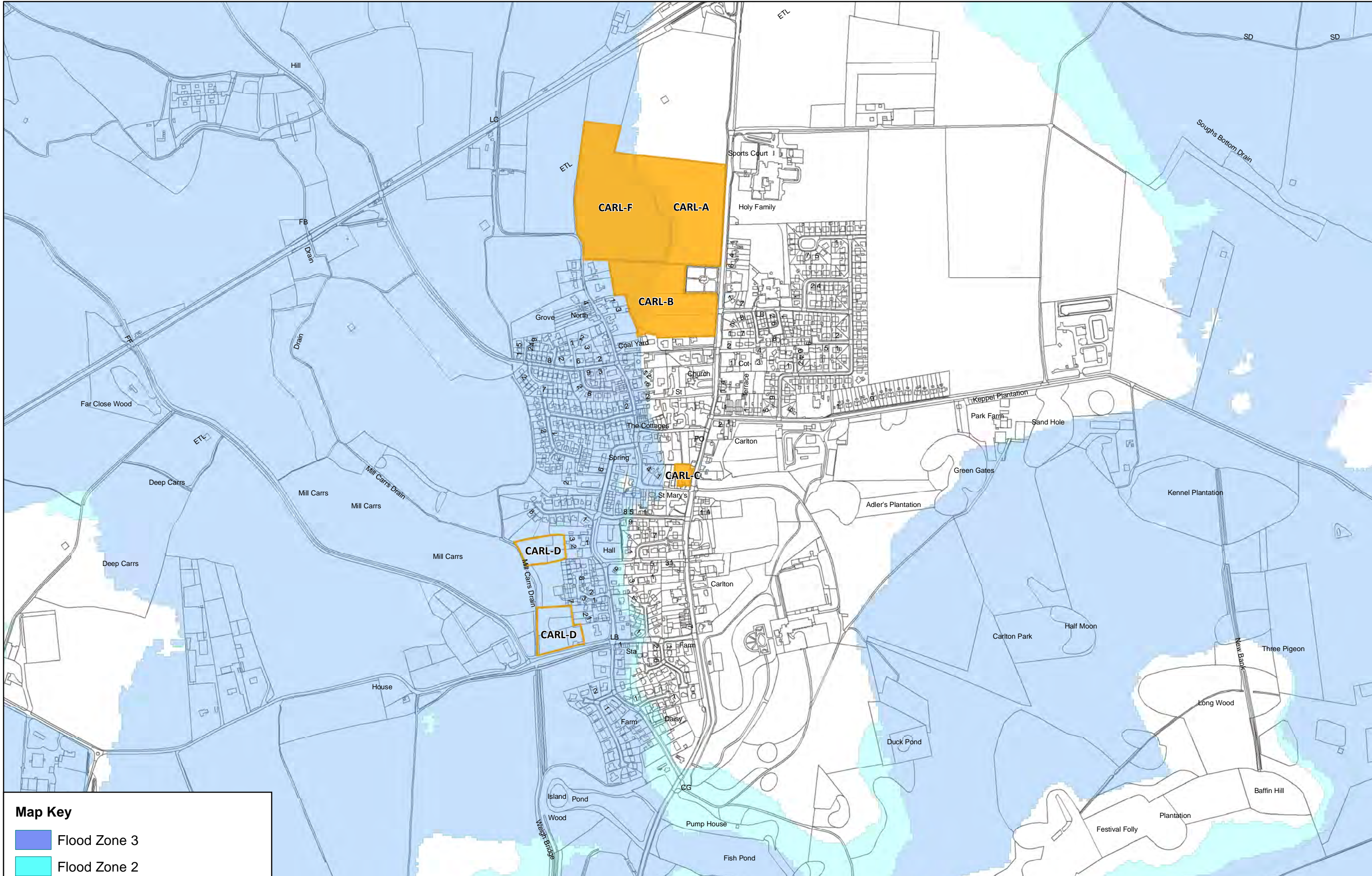
Pool of Sites - Types

- Potential Residential
- Residential Permission
- Residential May Not be Required
- Residential - Failed Initial Sift
- Potential Employment



Reproduced from the Ordnance Survey mapping with the permission of the controller of Her Majesty's Stationary Office.
 ©Crown Copyright. Unauthorised reproduction infringes crown copyright and may lead to prosecution or civil proceedings. Selby District Council 100018656



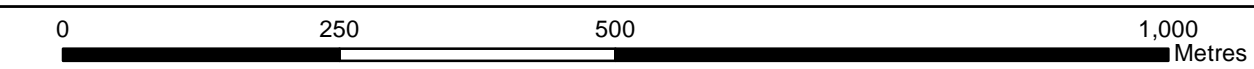


Map Key

- Flood Zone 3
- Flood Zone 2

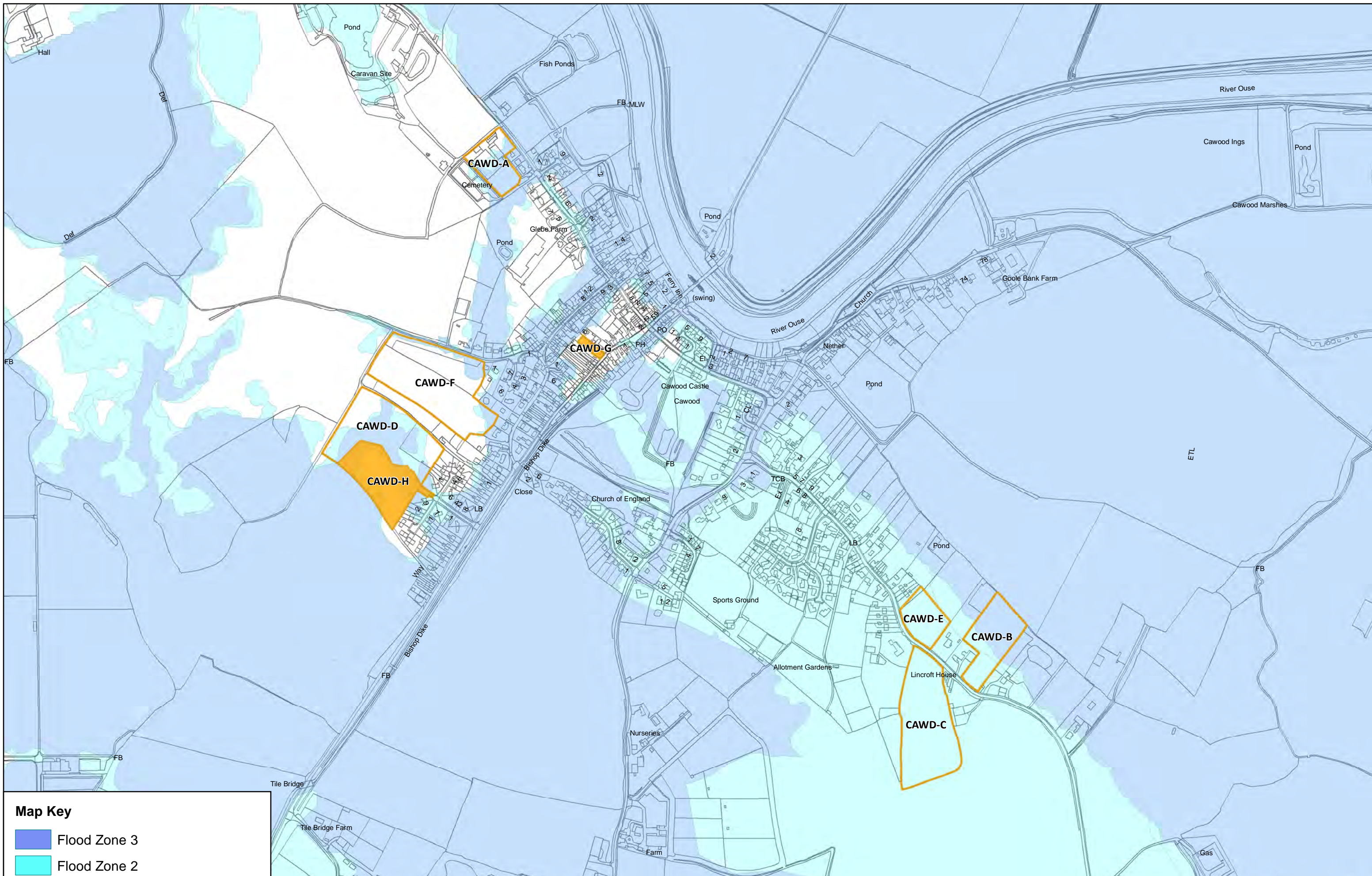
Pool of Sites - Types

- Residential Permission
- Residential May Not be Required



Reproduced from the Ordnance Survey mapping with the permission of the controller of Her Majesty's Stationary Office.
 ©Crown Copyright. Unauthorised reproduction infringes crown copyright and may lead to prosecution or civil proceedings. Selby District Council 100018656



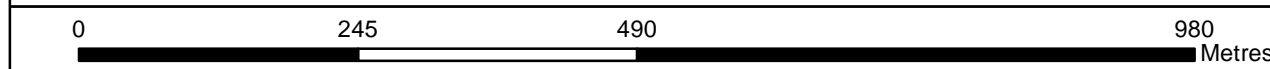


Map Key

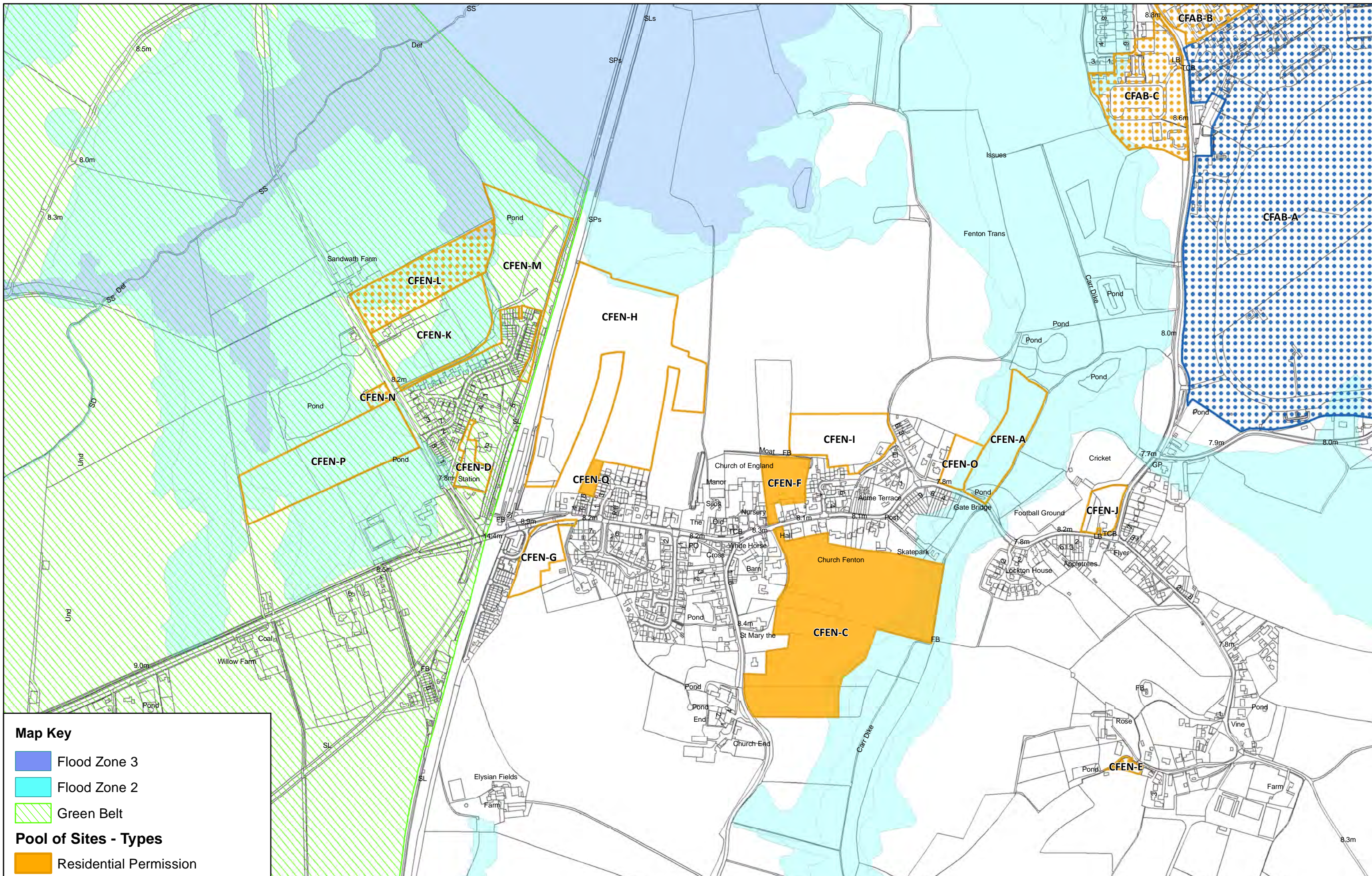
- Flood Zone 3
- Flood Zone 2

Pool of Sites - Types

- Residential Permission
- Residential May Not be Required



Reproduced from the Ordnance Survey mapping with the permission of the controller of Her Majesty's Stationary Office.
 ©Crown Copyright. Unauthorised reproduction infringes crown copyright and may lead to prosecution or civil proceedings. Selby District Council 100018656

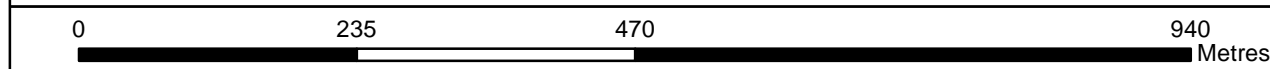


Map Key

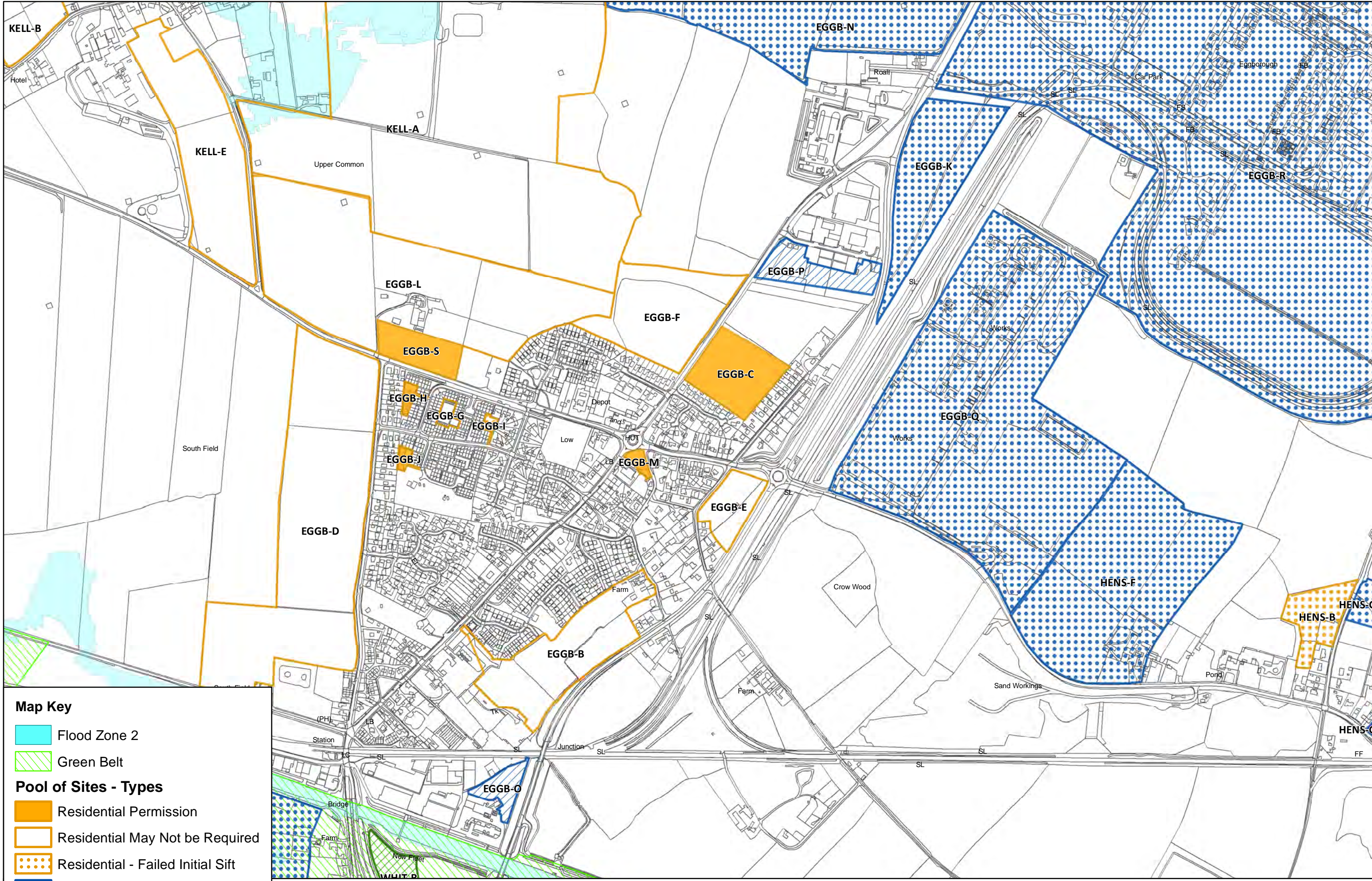
- Flood Zone 3
- Flood Zone 2
- Green Belt

Pool of Sites - Types

- Residential Permission
- Residential May Not be Required
- Residential - Failed Initial Sift
- Employment - Failed Initial Sift



Reproduced from the Ordnance Survey mapping with the permission of the controller of Her Majesty's Stationary Office.
 ©Crown Copyright. Unauthorised reproduction infringes crown copyright and may lead to prosecution or civil proceedings. Selby District Council 100018656

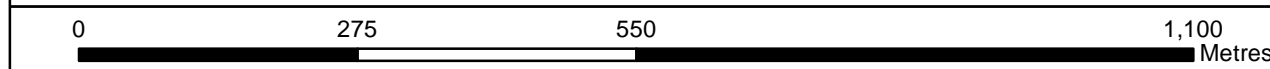


Map Key

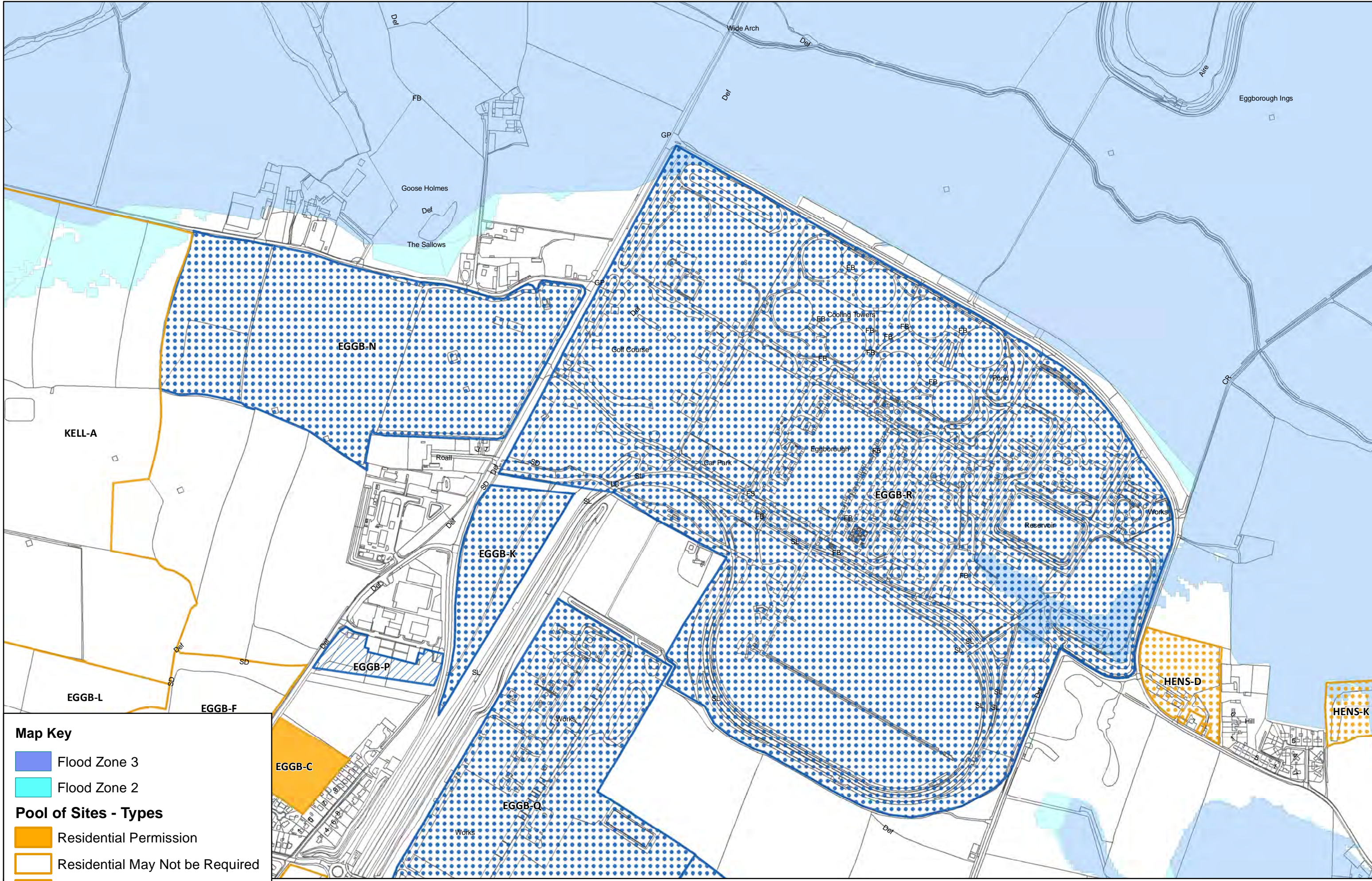
- Flood Zone 2
- Green Belt

Pool of Sites - Types

- Residential Permission
- Residential May Not be Required
- Residential - Failed Initial Sift
- Potential Employment
- Employment - Failed Initial Sift
- Potential Mixed Use



Reproduced from the Ordnance Survey mapping with the permission of the controller of Her Majesty's Stationary Office.
 ©Crown Copyright. Unauthorised reproduction infringes crown copyright and may lead to prosecution or civil proceedings. Selby District Council 100018656

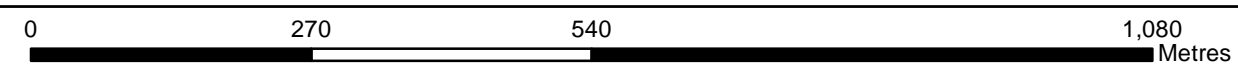


Map Key

- Flood Zone 3
- Flood Zone 2

Pool of Sites - Types

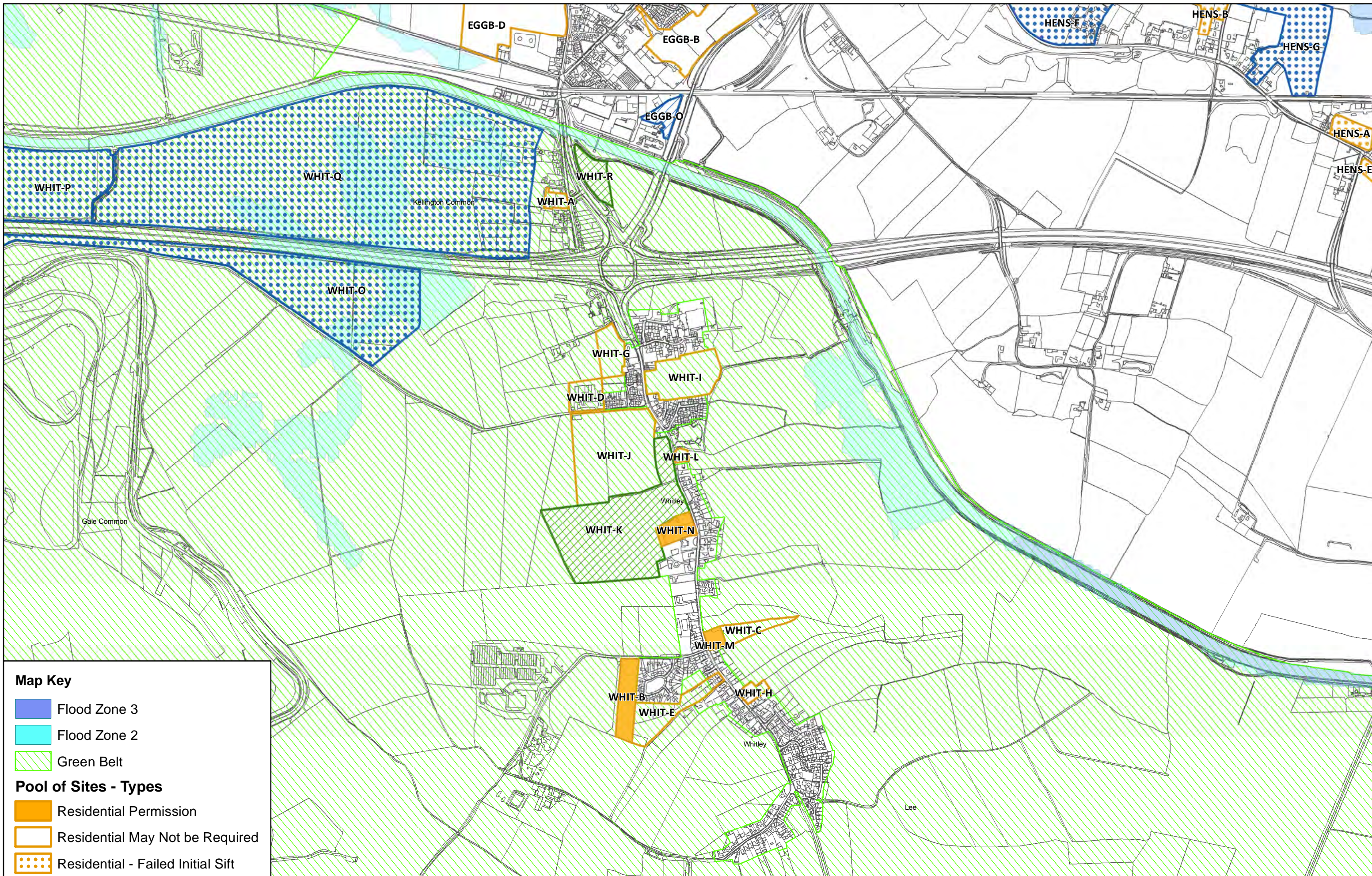
- Residential Permission
- Residential May Not be Required
- Residential - Failed Initial Sift
- Potential Employment
- Employment - Failed Initial Sift



Reproduced from the Ordnance Survey mapping with the permission of the controller of Her Majesty's Stationary Office.
 ©Crown Copyright. Unauthorised reproduction infringes crown copyright and may lead to prosecution or civil proceedings. Selby District Council 100018656

Eggborough Power Station & Euro Auctions Ltd



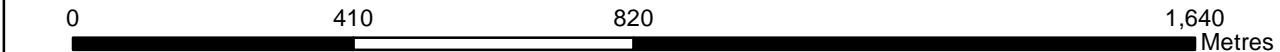


Map Key

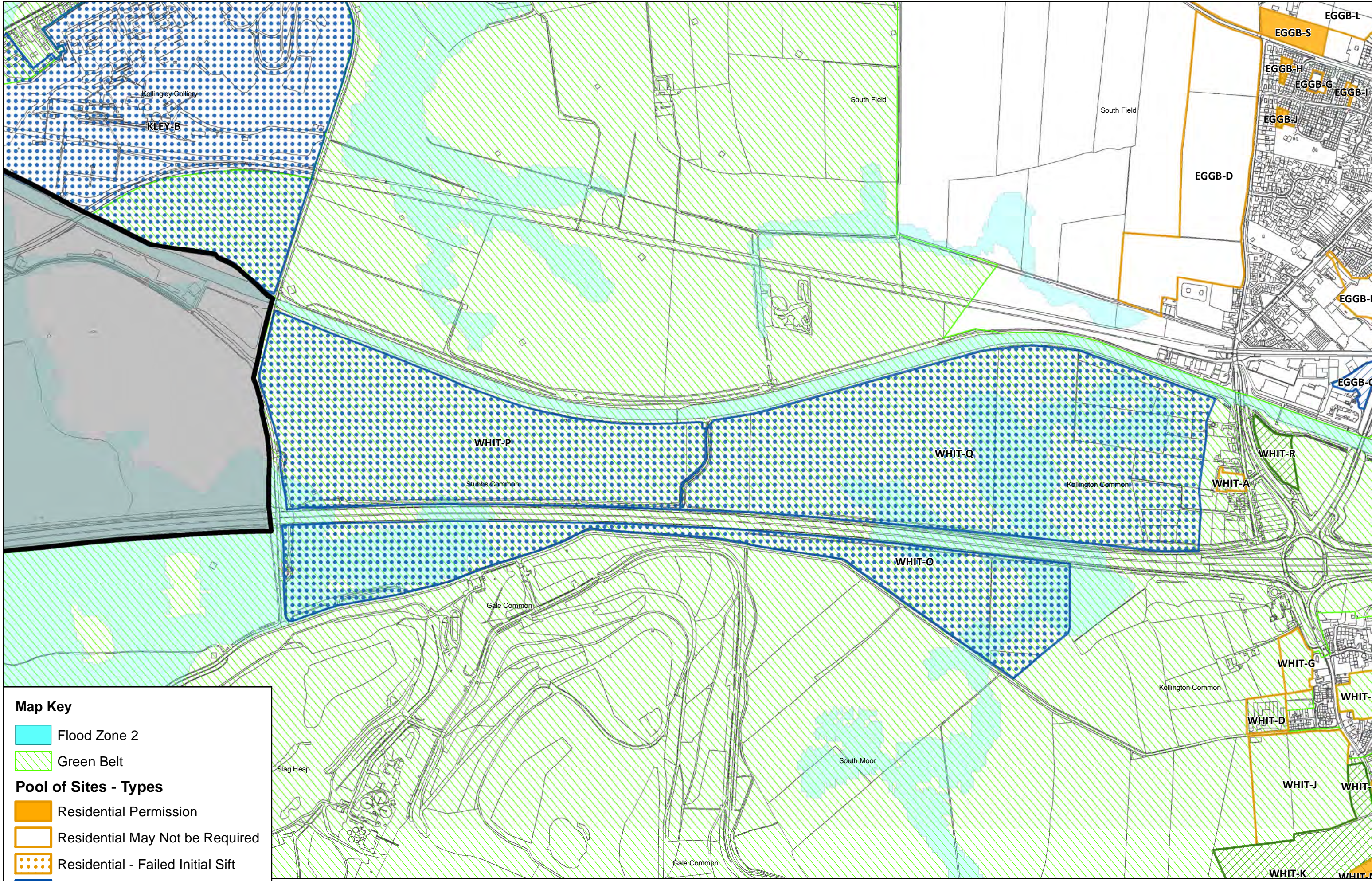
- Flood Zone 3
- Flood Zone 2
- Green Belt

Pool of Sites - Types

- Residential Permission
- Residential May Not be Required
- Residential - Failed Initial Sift
- Potential Employment
- Employment - Failed Initial Sift
- Potential Mixed Use



Reproduced from the Ordnance Survey mapping with the permission of the controller of Her Majesty's Stationary Office.
 ©Crown Copyright. Unauthorised reproduction infringes crown copyright and may lead to prosecution or civil proceedings. Selby District Council 100018656




Map Key

- Flood Zone 2
- Green Belt

Pool of Sites - Types

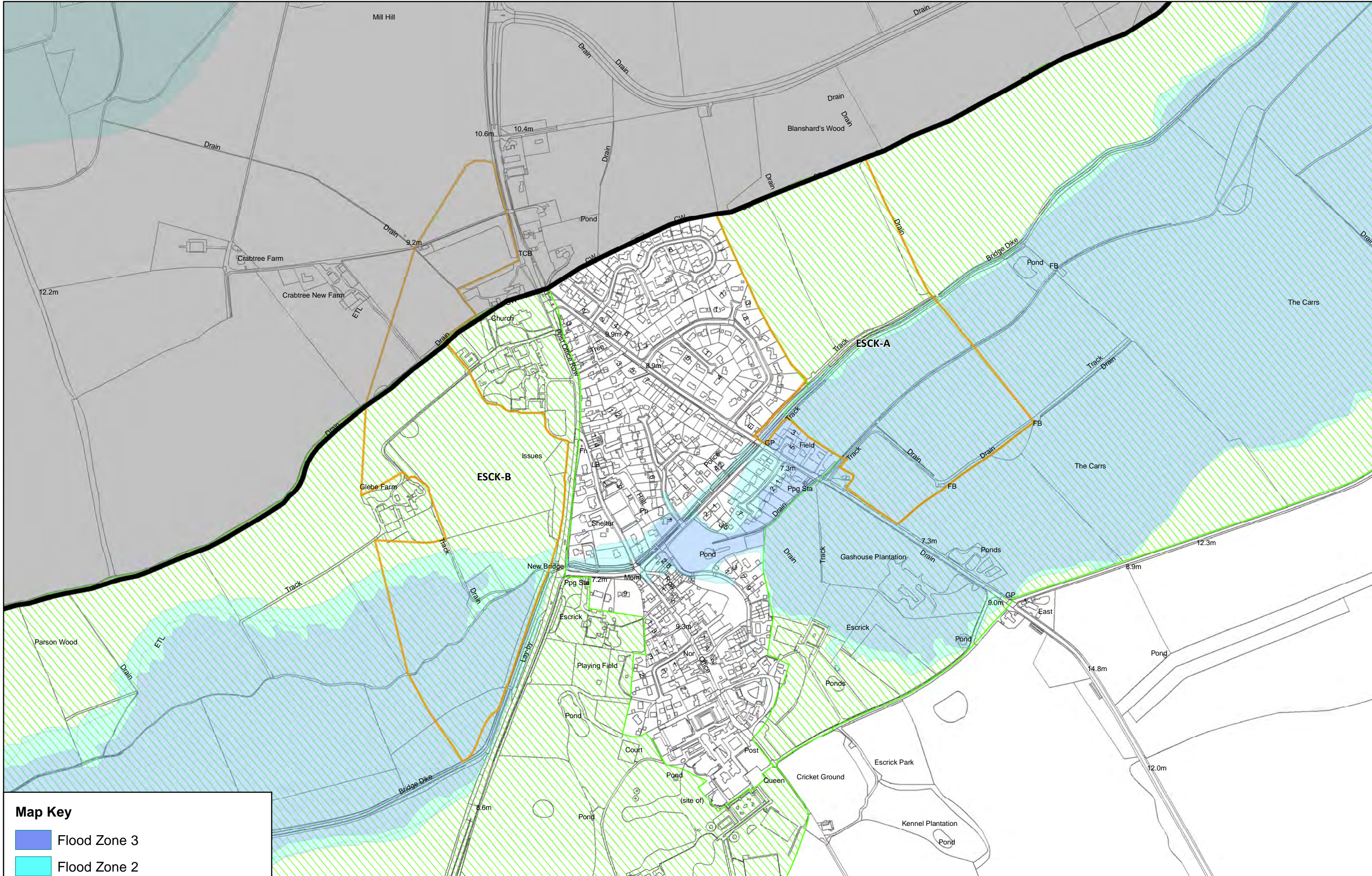
- Residential Permission
- Residential May Not be Required
- Residential - Failed Initial Sift
- Potential Employment
- Employment - Failed Initial Sift
- Potential Mixed Use



Reproduced from the Ordnance Survey mapping with the permission of the controller of Her Majesty's Stationary Office.
 ©Crown Copyright. Unauthorised reproduction infringes crown copyright and may lead to prosecution or civil proceedings. Selby District Council 100018656

M62 Corridor Strategic Sites



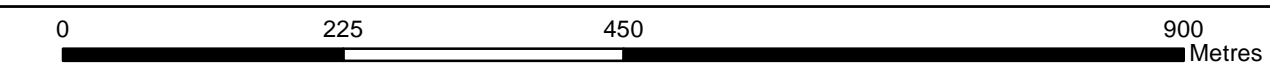


Map Key

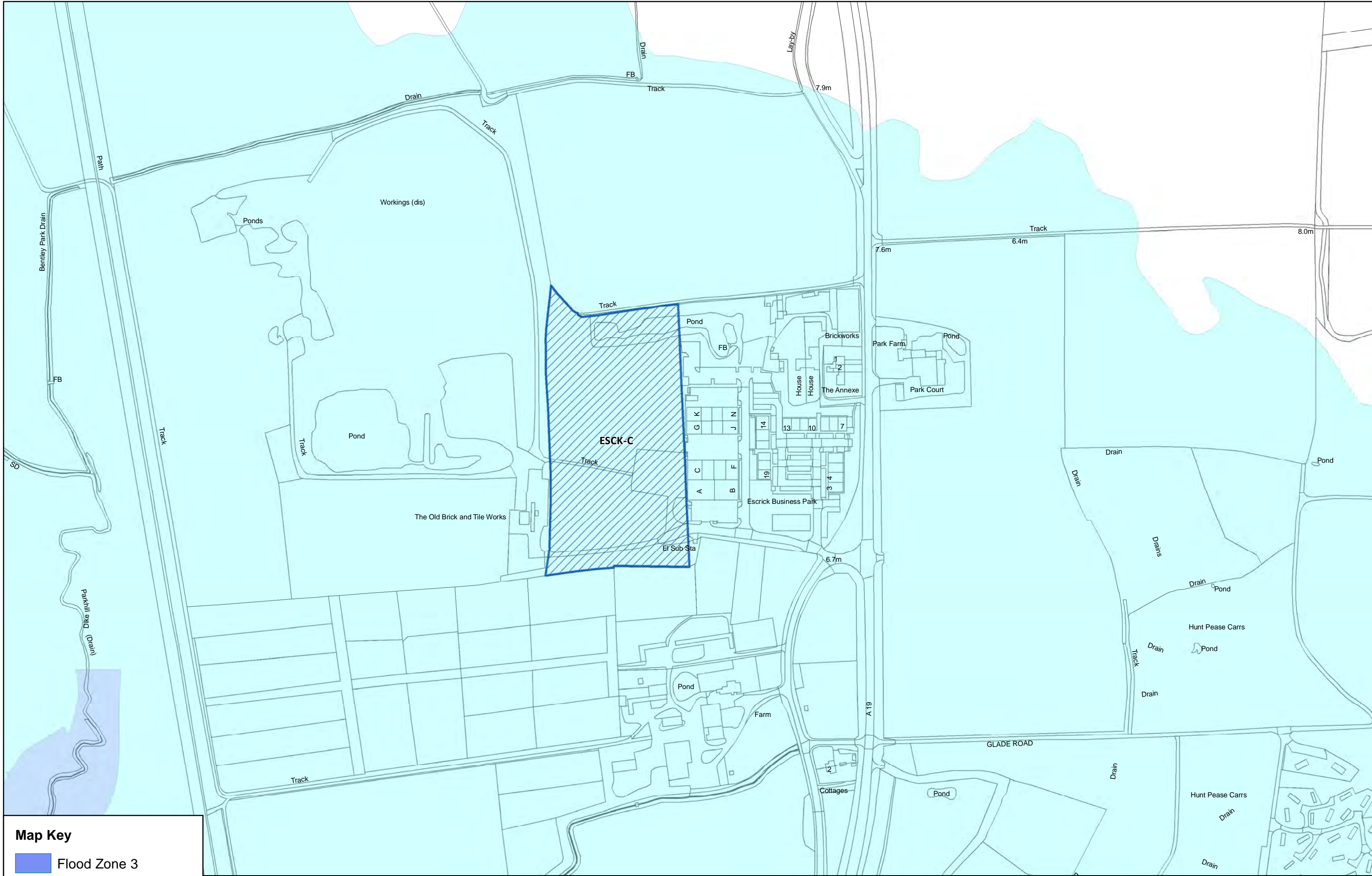
- Flood Zone 3
- Flood Zone 2
- Green Belt

Pool of Sites - Types

- Residential May Not be Required



Reproduced from the Ordnance Survey mapping with the permission of the controller of Her Majesty's Stationary Office.
 ©Crown Copyright. Unauthorised reproduction infringes crown copyright and may lead to prosecution or civil proceedings. Selby District Council 100018656

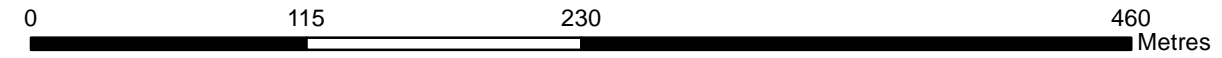


Map Key

- Flood Zone 3
- Flood Zone 2
- Potential Employment

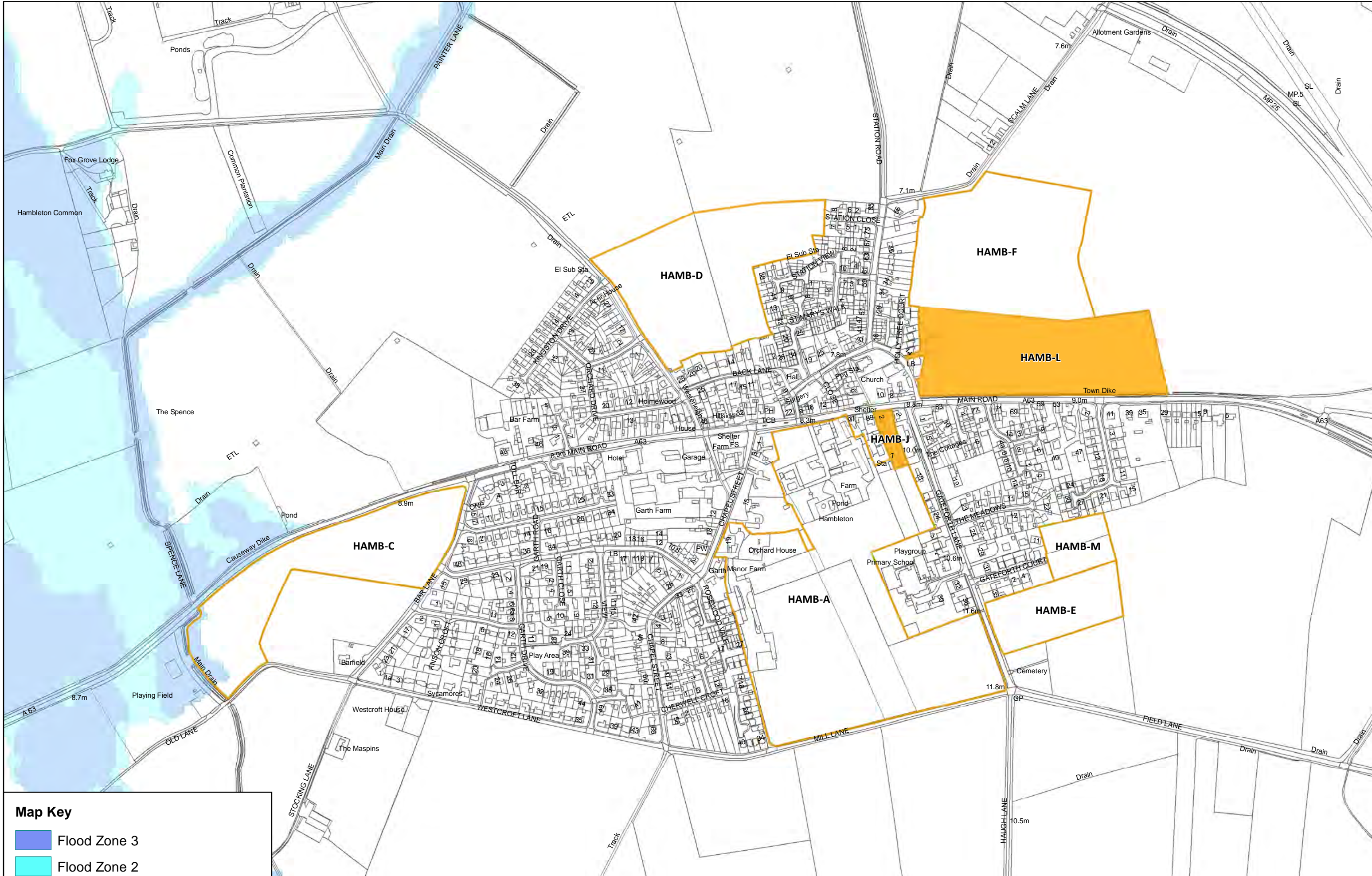
Pool of Sites - Types

Esrick Business Park



Reproduced from the Ordnance Survey mapping with the permission of the controller of Her Majesty's Stationary Office.
 ©Crown Copyright. Unauthorised reproduction infringes crown copyright and may lead to prosecution or civil proceedings. Selby District Council 100018656






Map Key

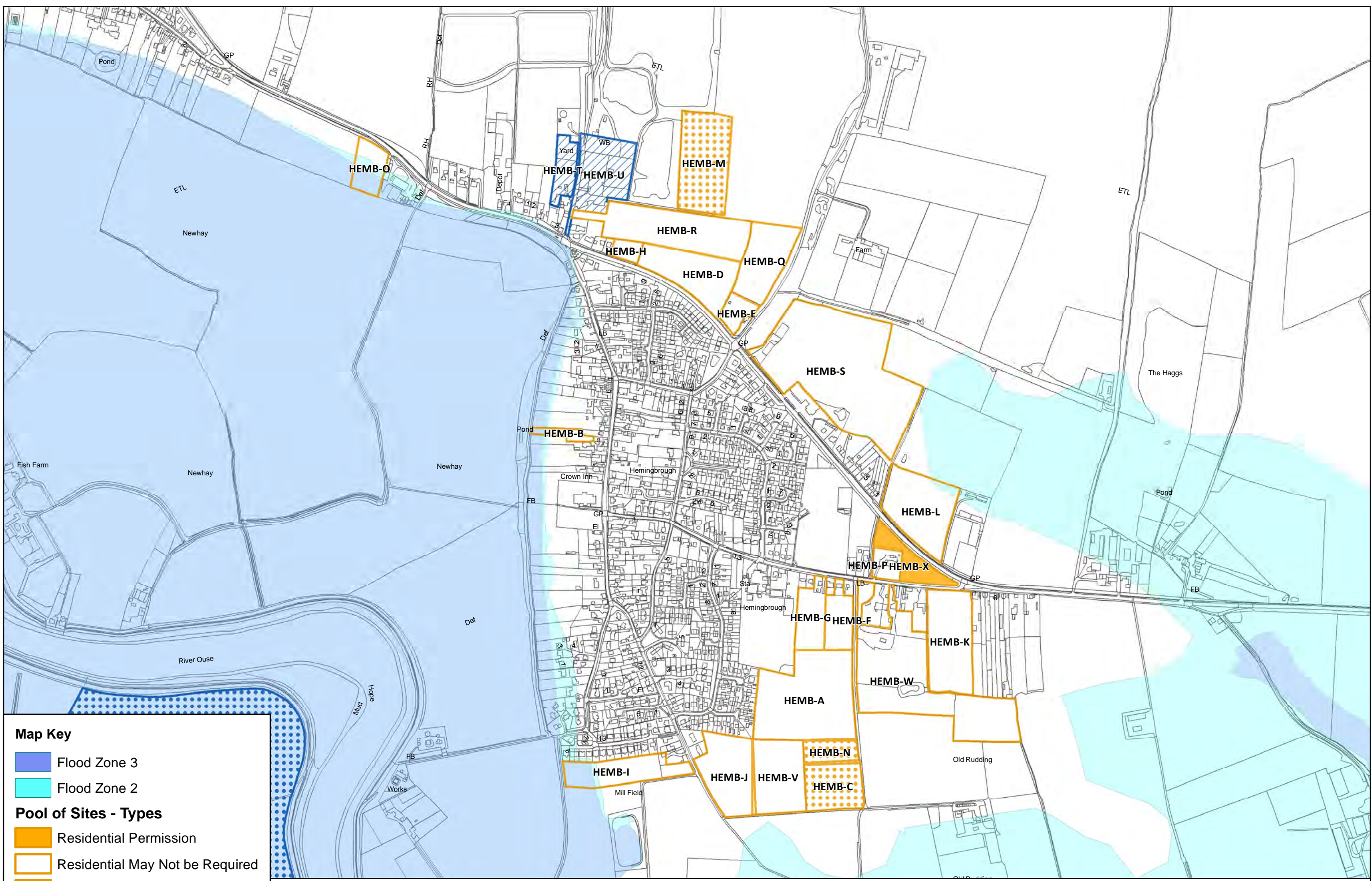
- Flood Zone 3
- Flood Zone 2

Pool of Sites - Types

- Residential Permission
- Residential May Not be Required



Reproduced from the Ordnance Survey mapping with the permission of the controller of Her Majesty's Stationary Office.
 ©Crown Copyright. Unauthorised reproduction infringes crown copyright and may lead to prosecution or civil proceedings. Selby District Council 100018656



Map Key

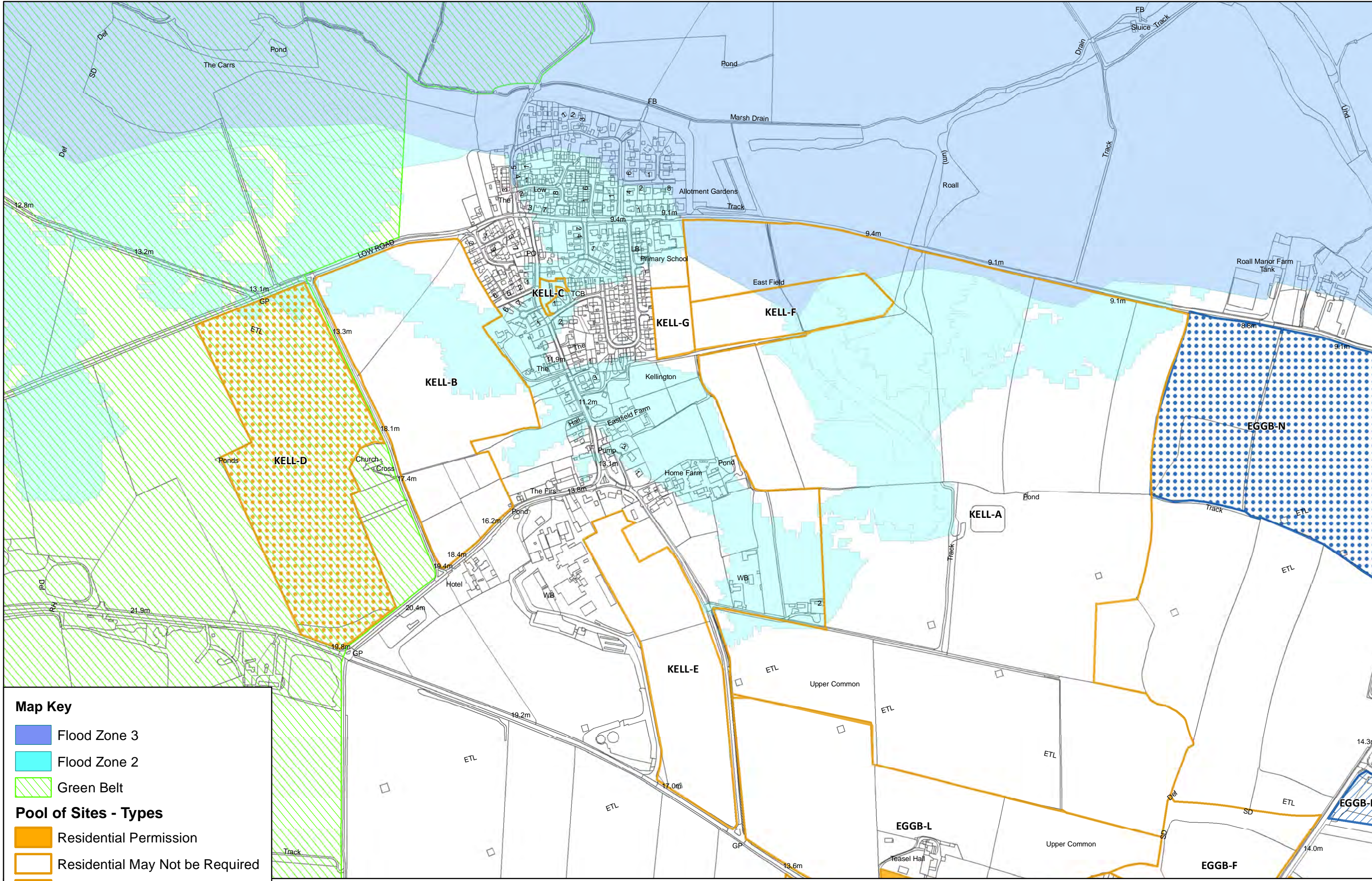
- Flood Zone 3
- Flood Zone 2

Pool of Sites - Types

- Residential Permission
- Residential May Not be Required
- Residential - Failed Initial Sift
- Potential Employment
- Employment - Failed Initial Sift



Reproduced from the Ordnance Survey mapping with the permission of the controller of Her Majesty's Stationary Office.
 ©Crown Copyright. Unauthorised reproduction infringes crown copyright and may lead to prosecution or civil proceedings. Selby District Council 100018656



Map Key

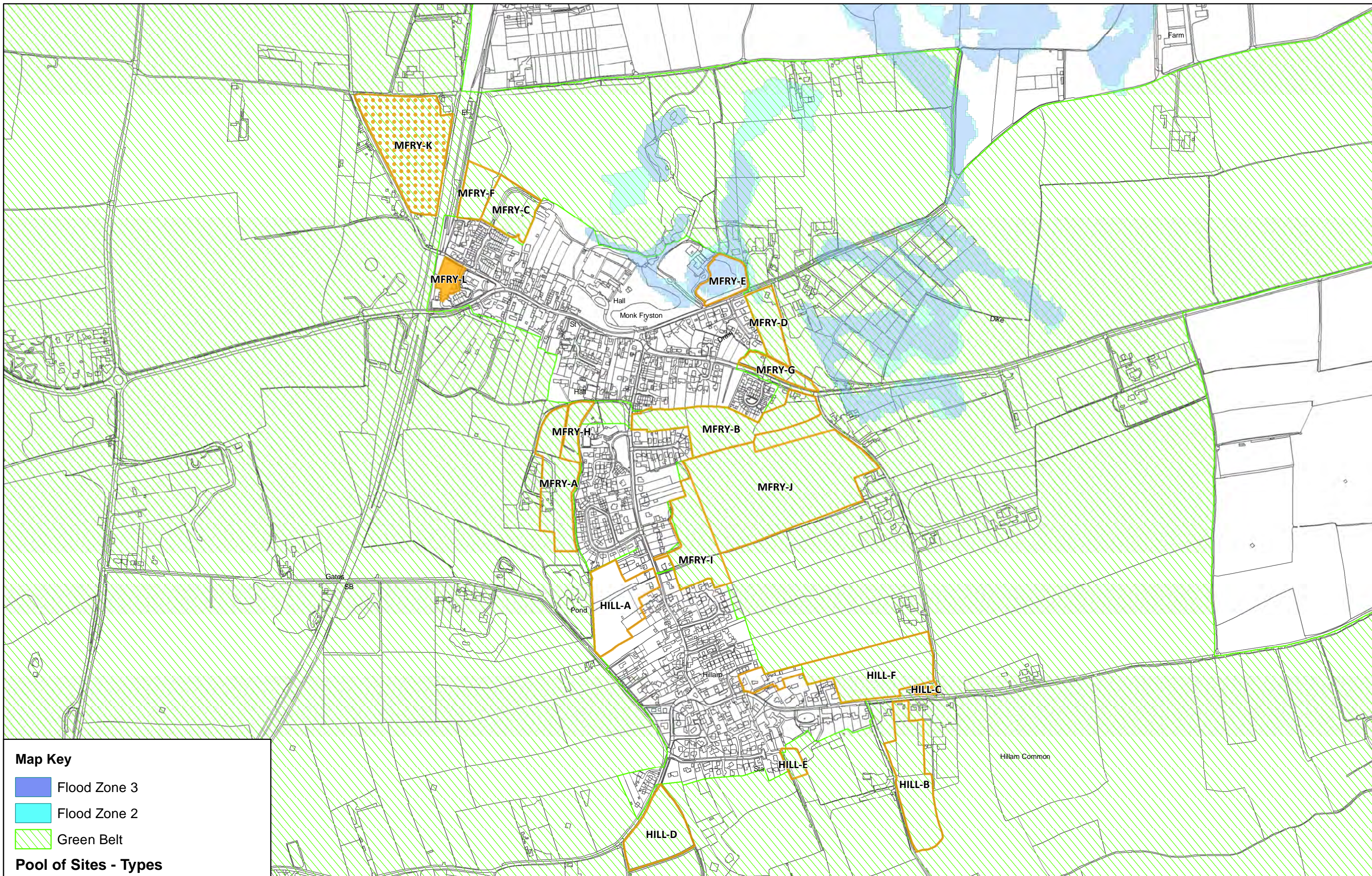
- Flood Zone 3
- Flood Zone 2
- Green Belt

Pool of Sites - Types

- Residential Permission
- Residential May Not be Required
- Residential - Failed Initial Sift
- Potential Employment
- Employment - Failed Initial Sift



Reproduced from the Ordnance Survey mapping with the permission of the controller of Her Majesty's Stationary Office.
 ©Crown Copyright. Unauthorised reproduction infringes crown copyright and may lead to prosecution or civil proceedings. Selby District Council 100018656

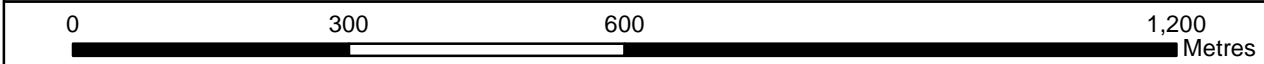


Map Key

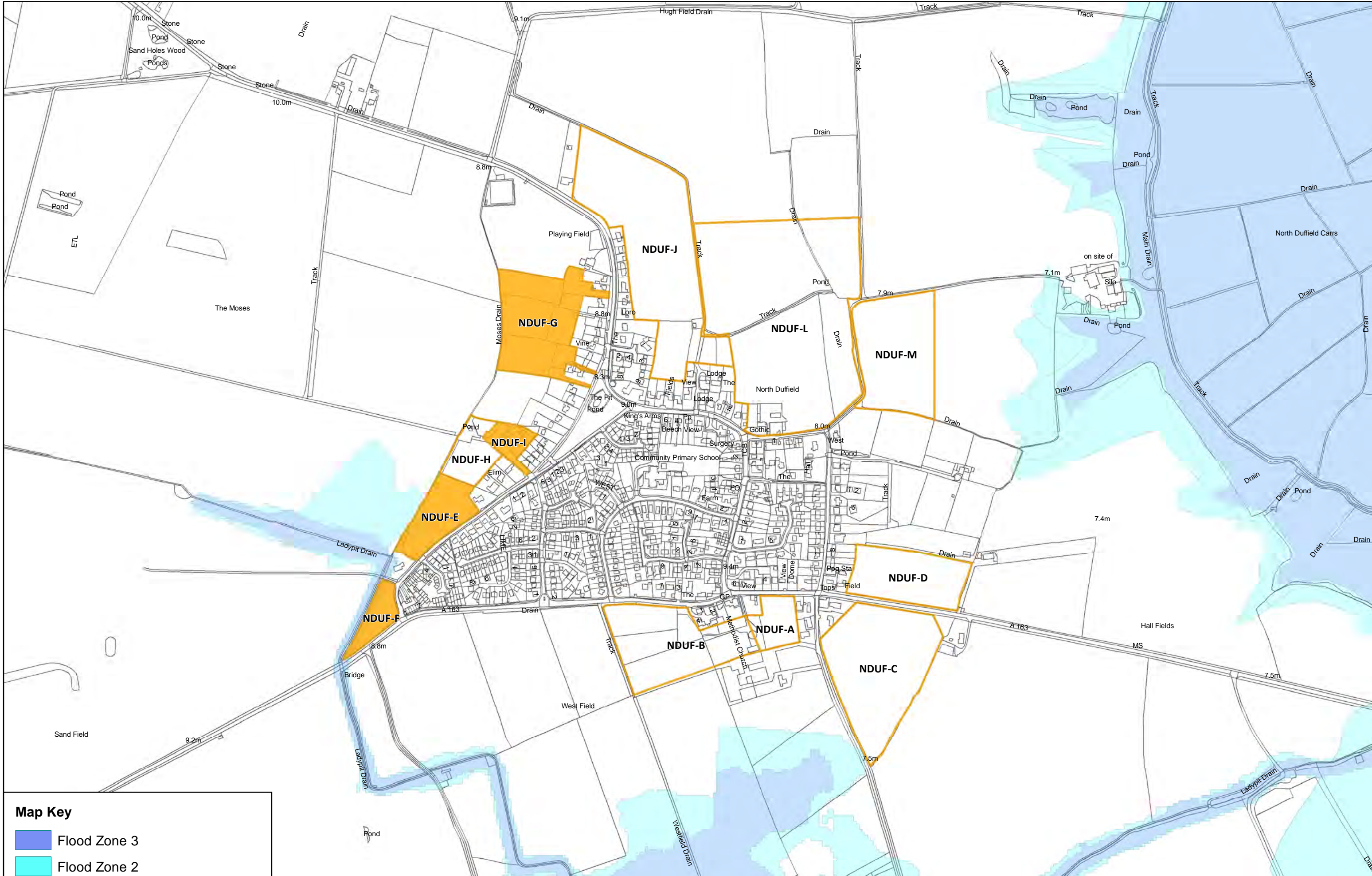
- Flood Zone 3
- Flood Zone 2
- Green Belt

Pool of Sites - Types

- Residential Permission
- Residential May Not be Required
- Residential - Failed Initial Sift



Reproduced from the Ordnance Survey mapping with the permission of the controller of Her Majesty's Stationary Office.
 ©Crown Copyright. Unauthorised reproduction infringes crown copyright and may lead to prosecution or civil proceedings. Selby District Council 100018656

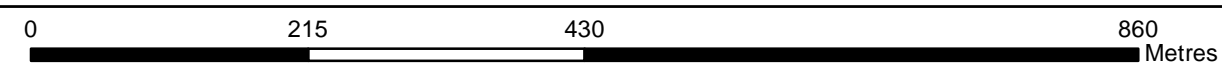


Map Key

- Flood Zone 3
- Flood Zone 2

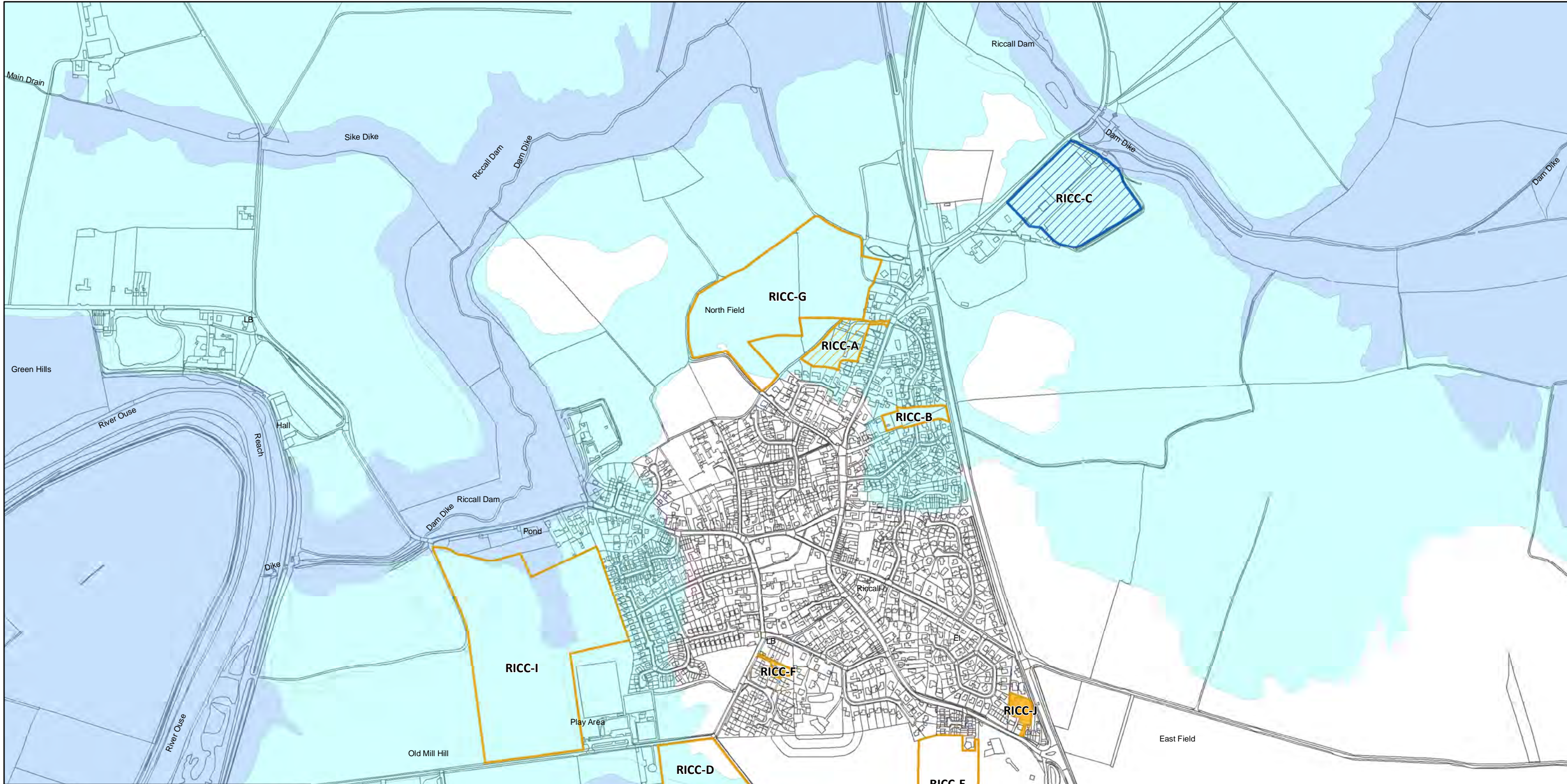
Pool of Sites - Types

- Residential Permission
- Residential May Not be Required



Reproduced from the Ordnance Survey mapping with the permission of the controller of Her Majesty's Stationary Office.
 ©Crown Copyright. Unauthorised reproduction infringes crown copyright and may lead to prosecution or civil proceedings. Selby District Council 100018656



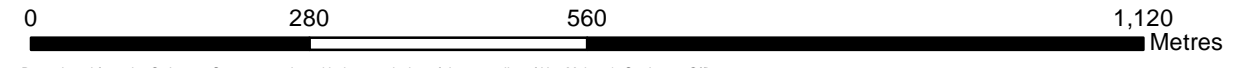


Map Key

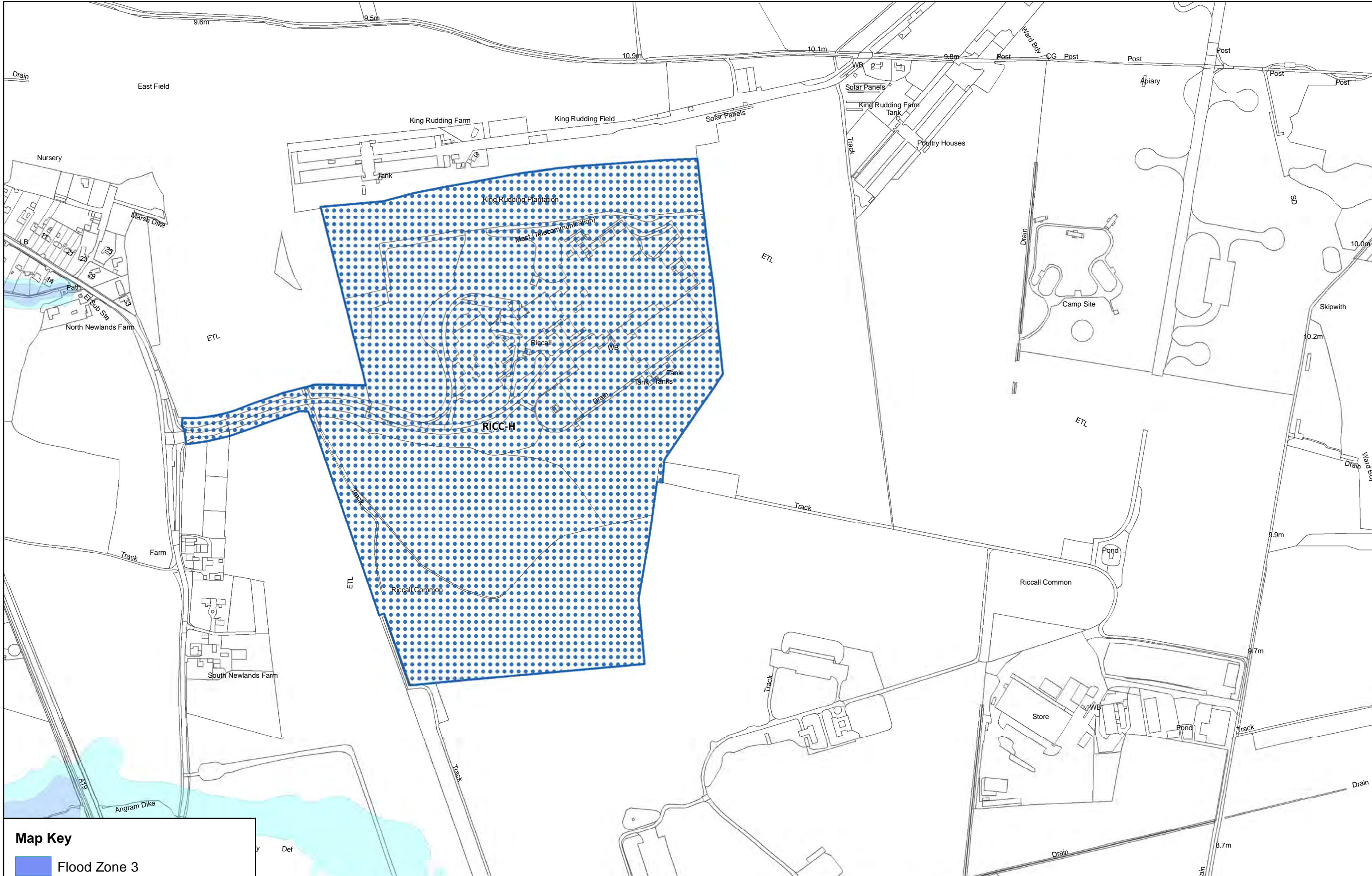
- Flood Zone 3
- Flood Zone 2

Pool of Sites - Types

- Potential Residential
- Residential Permission
- Residential May Not be Required
- Residential - Failed Initial Sift
- Potential Employment
- Employment - Failed Initial Sift



Reproduced from the Ordnance Survey mapping with the permission of the controller of Her Majesty's Stationary Office.
 ©Crown Copyright. Unauthorised reproduction infringes crown copyright and may lead to prosecution or civil proceedings. Selby District Council 100018656




Map Key

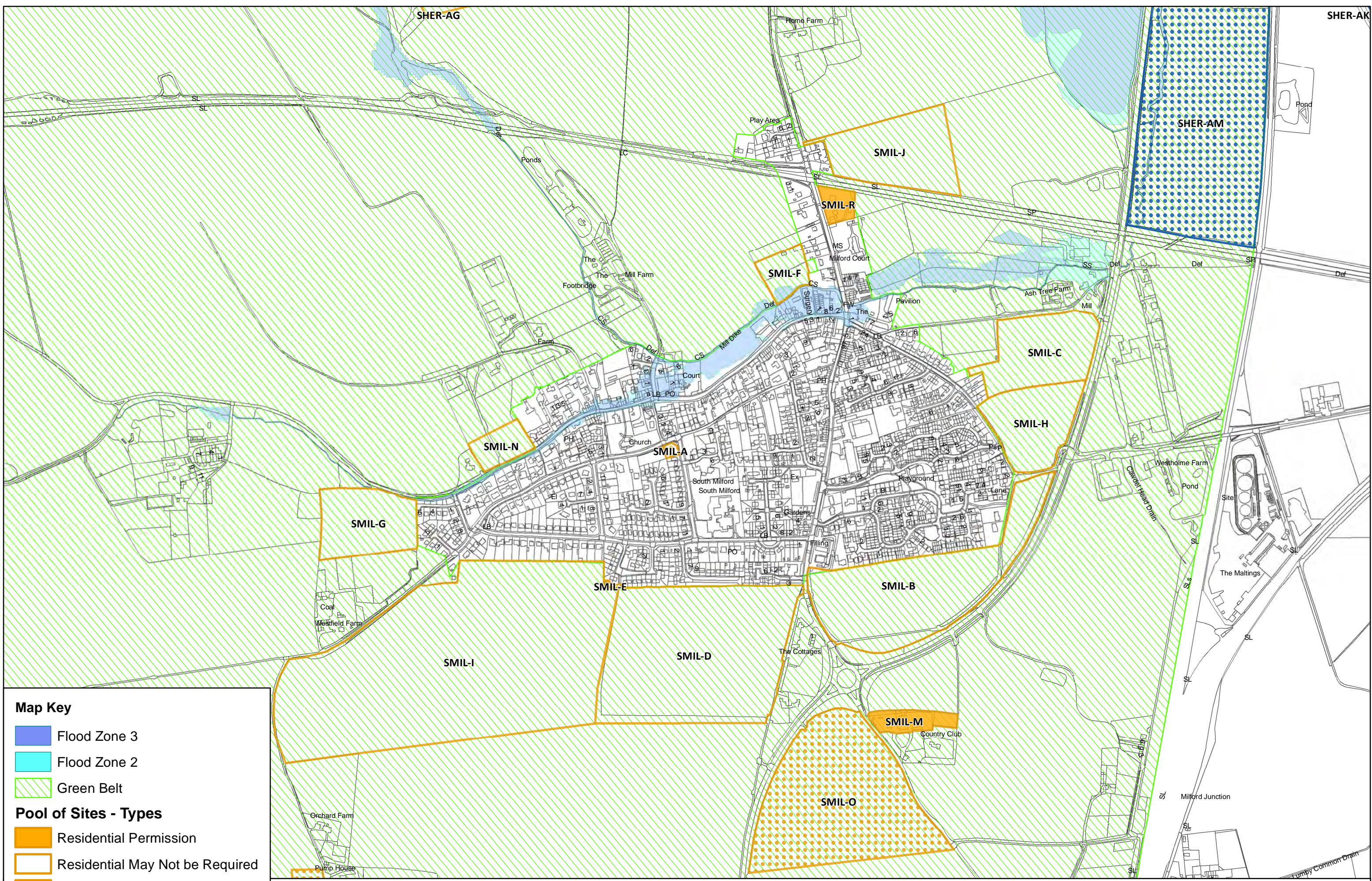
- Flood Zone 3
- Flood Zone 2
- Employment - Failed Initial Sift

Pool of Sites - Types

Riccall Mine/Riccall Common



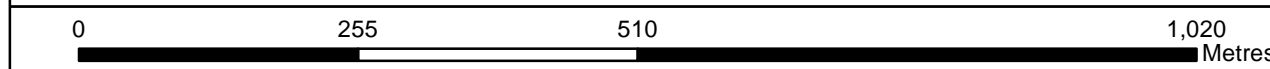
Reproduced from the Ordnance Survey mapping with the permission of the controller of Her Majesty's Stationary Office. ©Crown Copyright. Unauthorised reproduction infringes crown copyright and may lead to prosecution or civil proceedings. Selby District Council 100018656



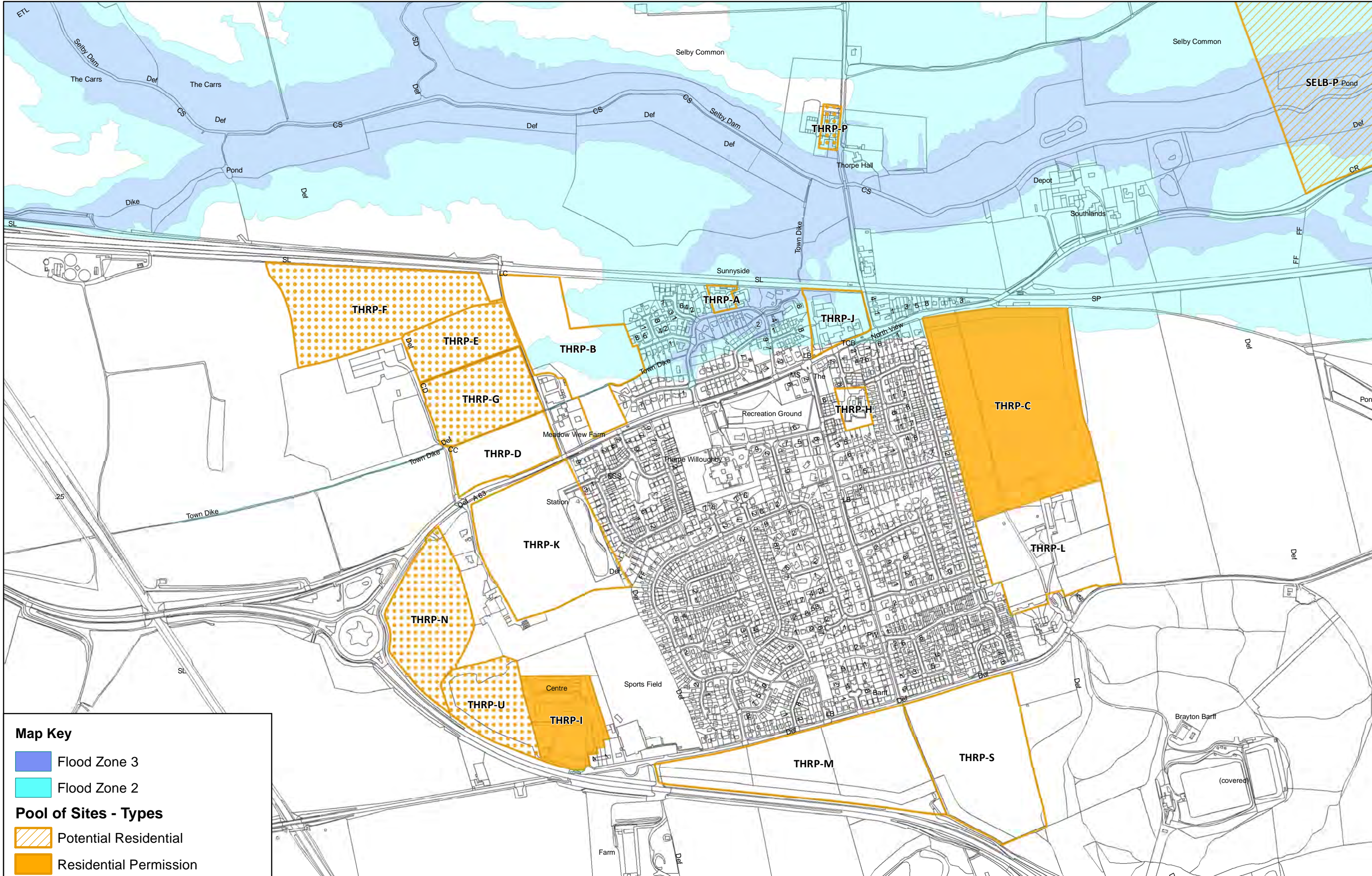
Map Key

- Flood Zone 3
- Flood Zone 2
- Green Belt
- Residential Permission
- Residential May Not be Required
- Residential - Failed Initial Sift
- Potential Employment
- Employment - Failed Initial Sift

Pool of Sites - Types



Reproduced from the Ordnance Survey mapping with the permission of the controller of Her Majesty's Stationary Office.
 ©Crown Copyright. Unauthorised reproduction infringes crown copyright and may lead to prosecution or civil proceedings. Selby District Council 100018656




Map Key

- Flood Zone 3
- Flood Zone 2

Pool of Sites - Types

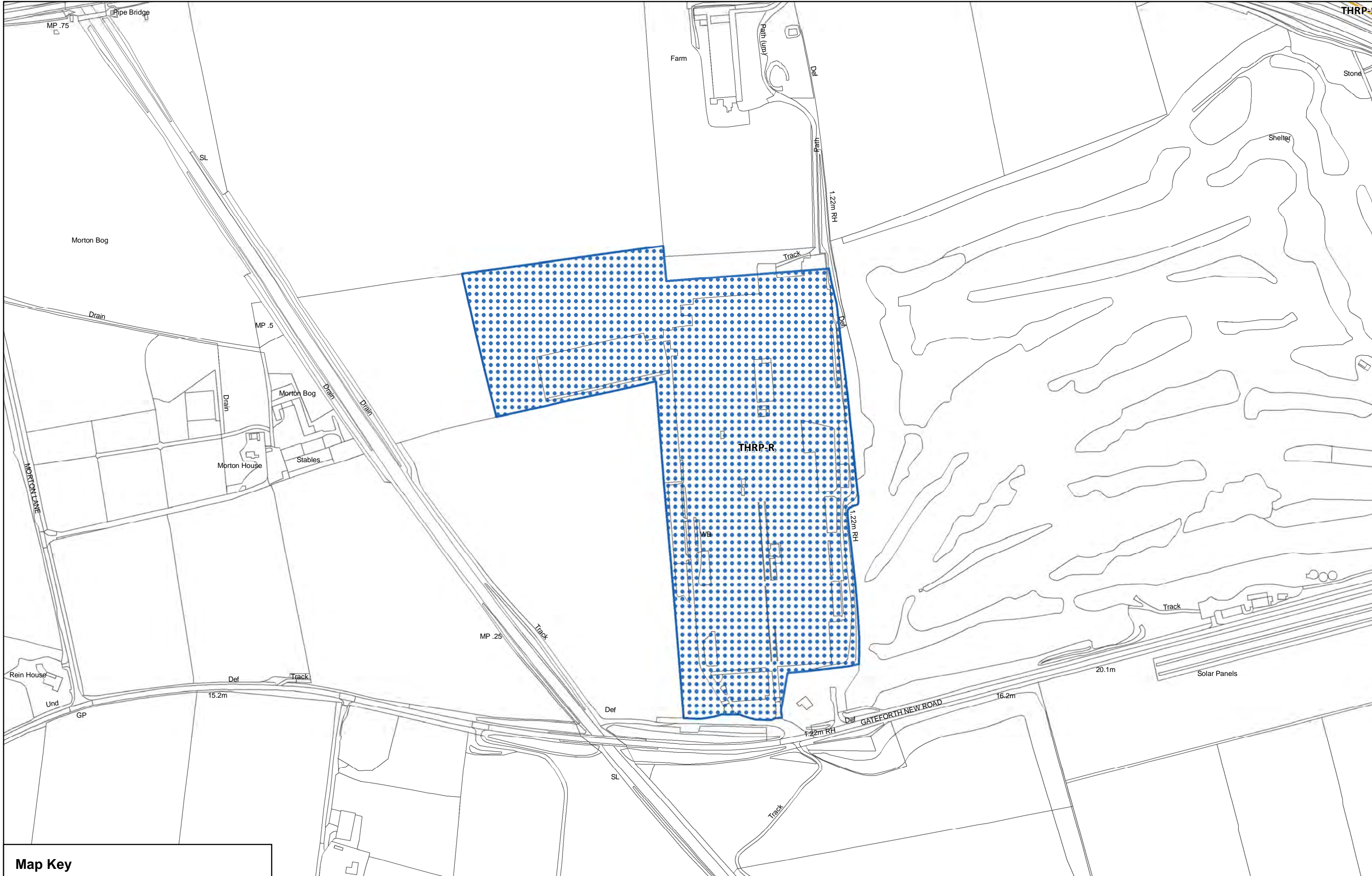
- Potential Residential
- Residential Permission
- Residential May Not be Required
- Residential - Failed Initial Sift
- Employment - Failed Initial Sift



Reproduced from the Ordnance Survey mapping with the permission of the controller of Her Majesty's Stationary Office.
 ©Crown Copyright. Unauthorised reproduction infringes crown copyright and may lead to prosecution or civil proceedings. Selby District Council 100018656

Thorpe Willoughby

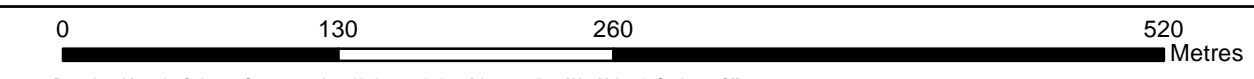




Map Key

Pool of Sites - Types

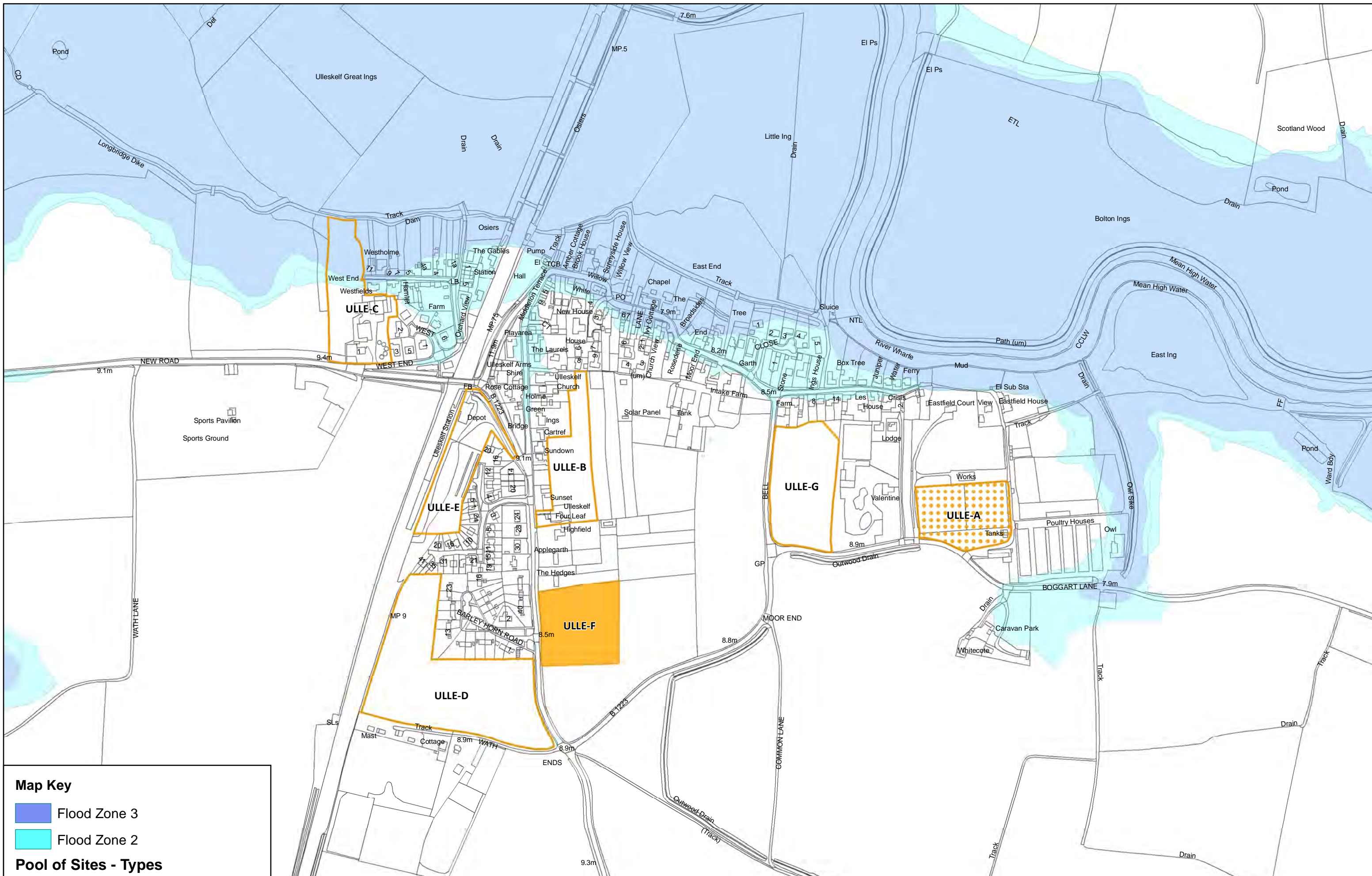
- Residential May Not be Required
- Employment - Failed Initial Sift



Reproduced from the Ordnance Survey mapping with the permission of the controller of Her Majesty's Stationary Office.
 ©Crown Copyright. Unauthorised reproduction infringes crown copyright and may lead to prosecution or civil proceedings. Selby District Council 100018656

Gateforth Mushroom Farm, Gateforth



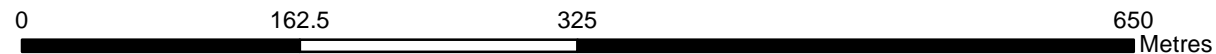


Map Key

- Flood Zone 3
- Flood Zone 2

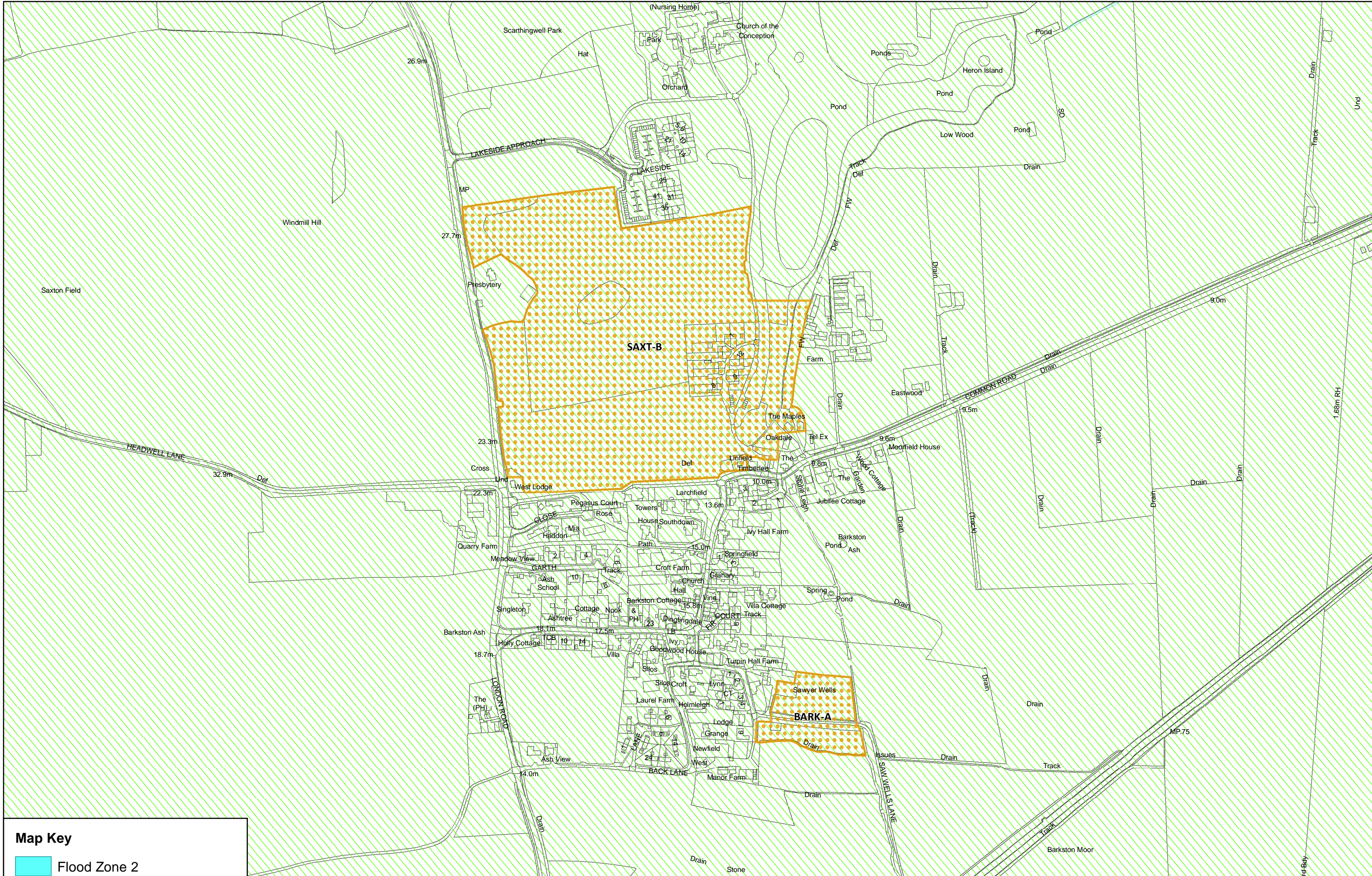
Pool of Sites - Types

- Residential Permission
- Residential May Not be Required
- Residential - Failed Initial Sift



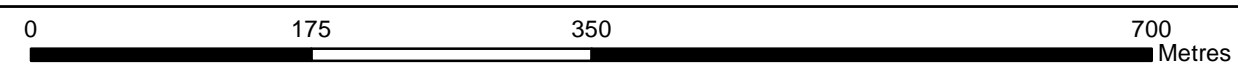
Reproduced from the Ordnance Survey mapping with the permission of the controller of Her Majesty's Stationary Office.
 ©Crown Copyright. Unauthorised reproduction infringes crown copyright and may lead to prosecution or civil proceedings. Selby District Council 100018656



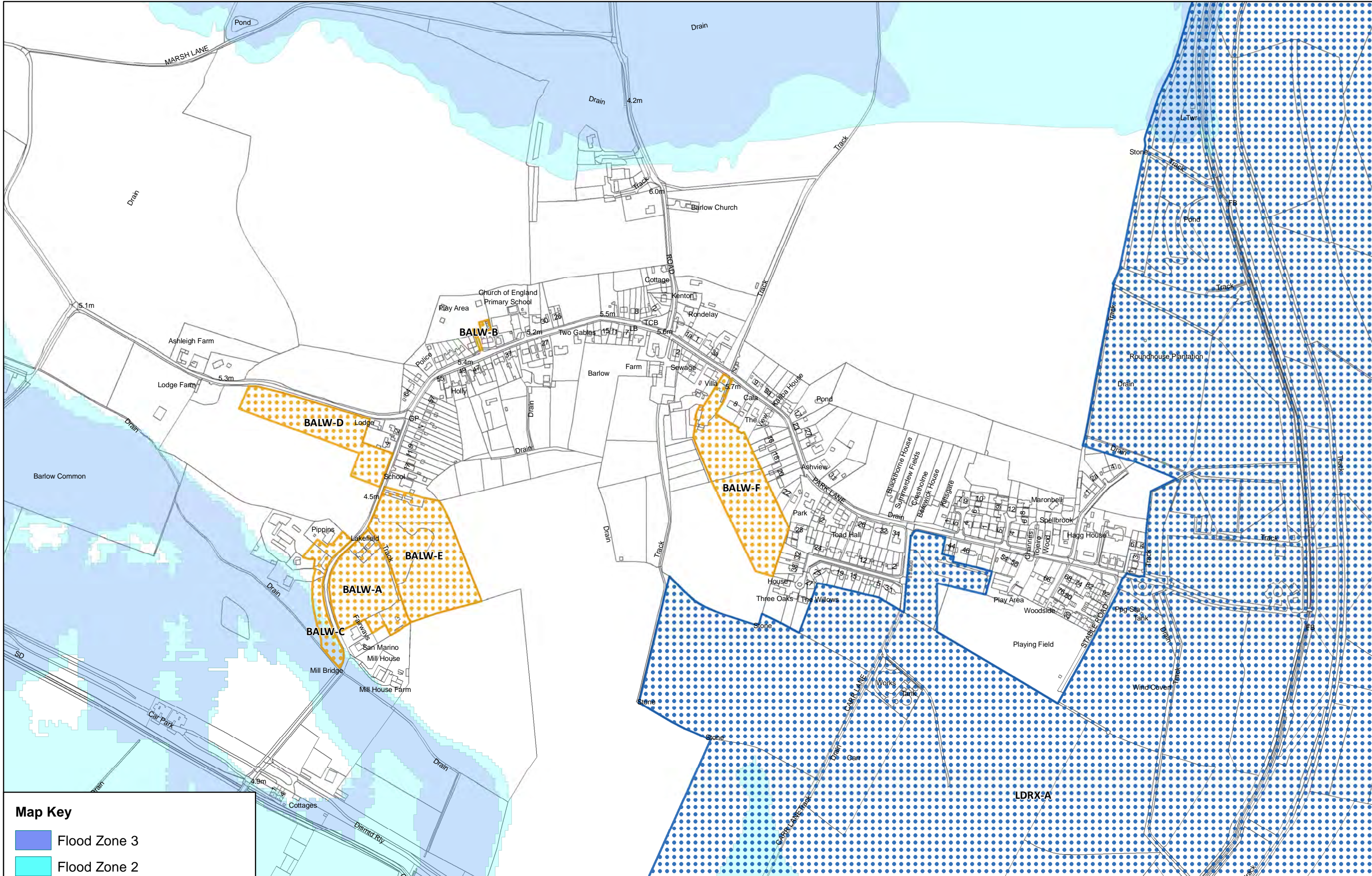


Map Key

- Flood Zone 2
- Green Belt
- Pool of Sites - Types**
- Residential - Failed Initial Sift



Reproduced from the Ordnance Survey mapping with the permission of the controller of Her Majesty's Stationary Office.
 ©Crown Copyright. Unauthorised reproduction infringes crown copyright and may lead to prosecution or civil proceedings. Selby District Council 100018656




Map Key

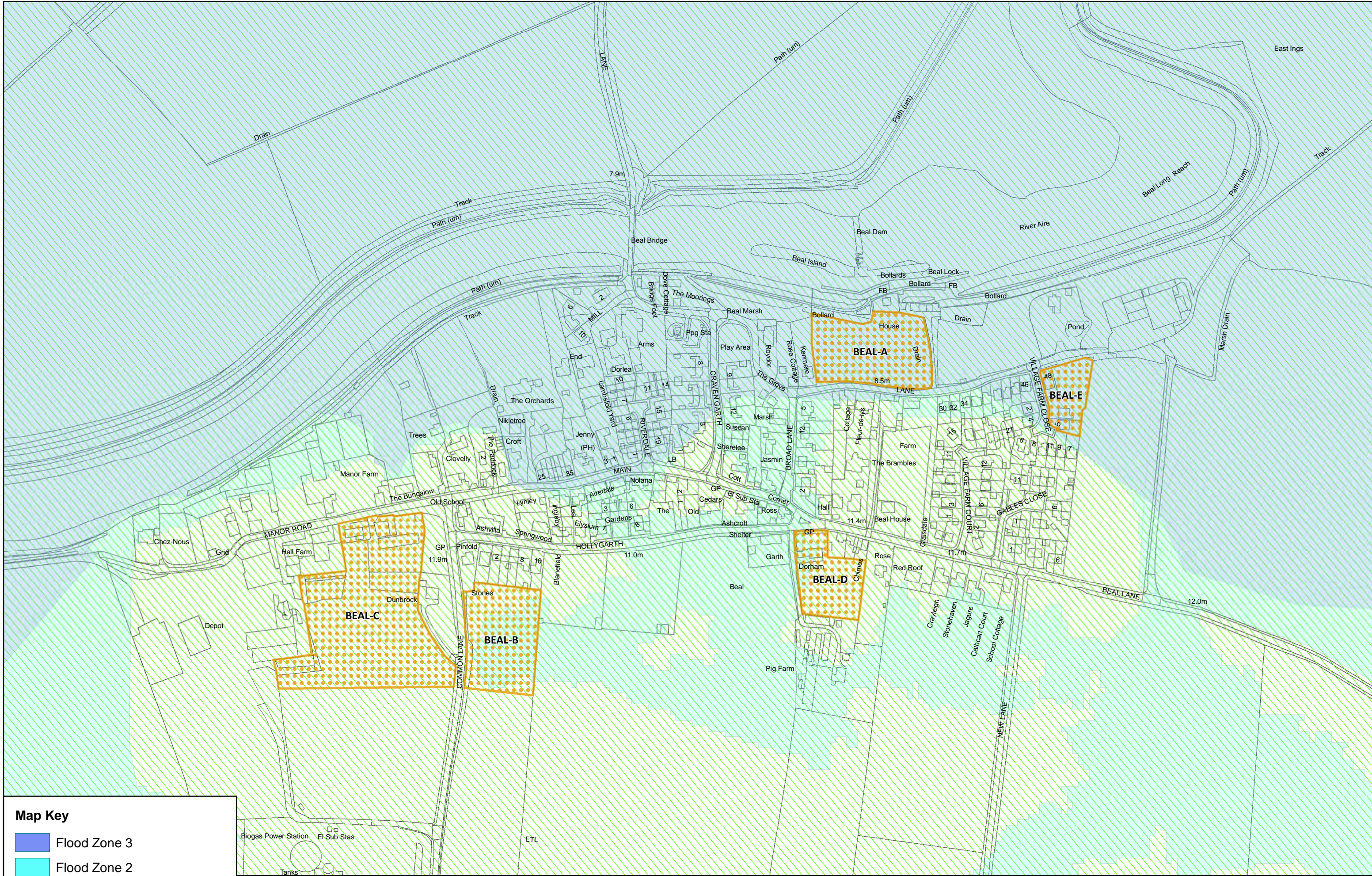
- Flood Zone 3
- Flood Zone 2

Pool of Sites - Types

- Residential - Failed Initial Sift
- Employment - Failed Initial Sift



Reproduced from the Ordnance Survey mapping with the permission of the controller of Her Majesty's Stationary Office.
 ©Crown Copyright. Unauthorised reproduction infringes crown copyright and may lead to prosecution or civil proceedings. Selby District Council 100018656



Map Key

- Flood Zone 3
- Flood Zone 2
- Green Belt

Pool of Sites - Types

- Residential - Failed Initial Sift

Biogas Power Station
 EI Sub Stas
 Tanks



Reproduced from the Ordnance Survey mapping with the permission of the controller of Her Majesty's Stationary Office.
 ©Crown Copyright. Unauthorised reproduction infringes crown copyright and may lead to prosecution or civil proceedings. Selby District Council 100018656

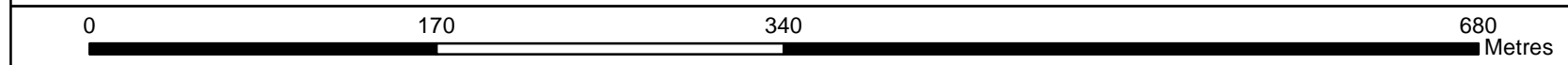


Map Key

- Flood Zone 3
- Flood Zone 2

Pool of Sites - Types

- Residential - Failed Initial Sift



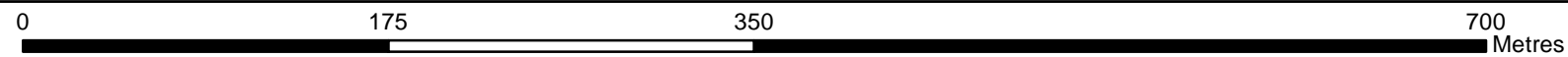
Reproduced from the Ordnance Survey mapping with the permission of the controller of Her Majesty's Stationary Office.
 ©Crown Copyright. Unauthorised reproduction infringes crown copyright and may lead to prosecution or civil proceedings. Selby District Council 100018656



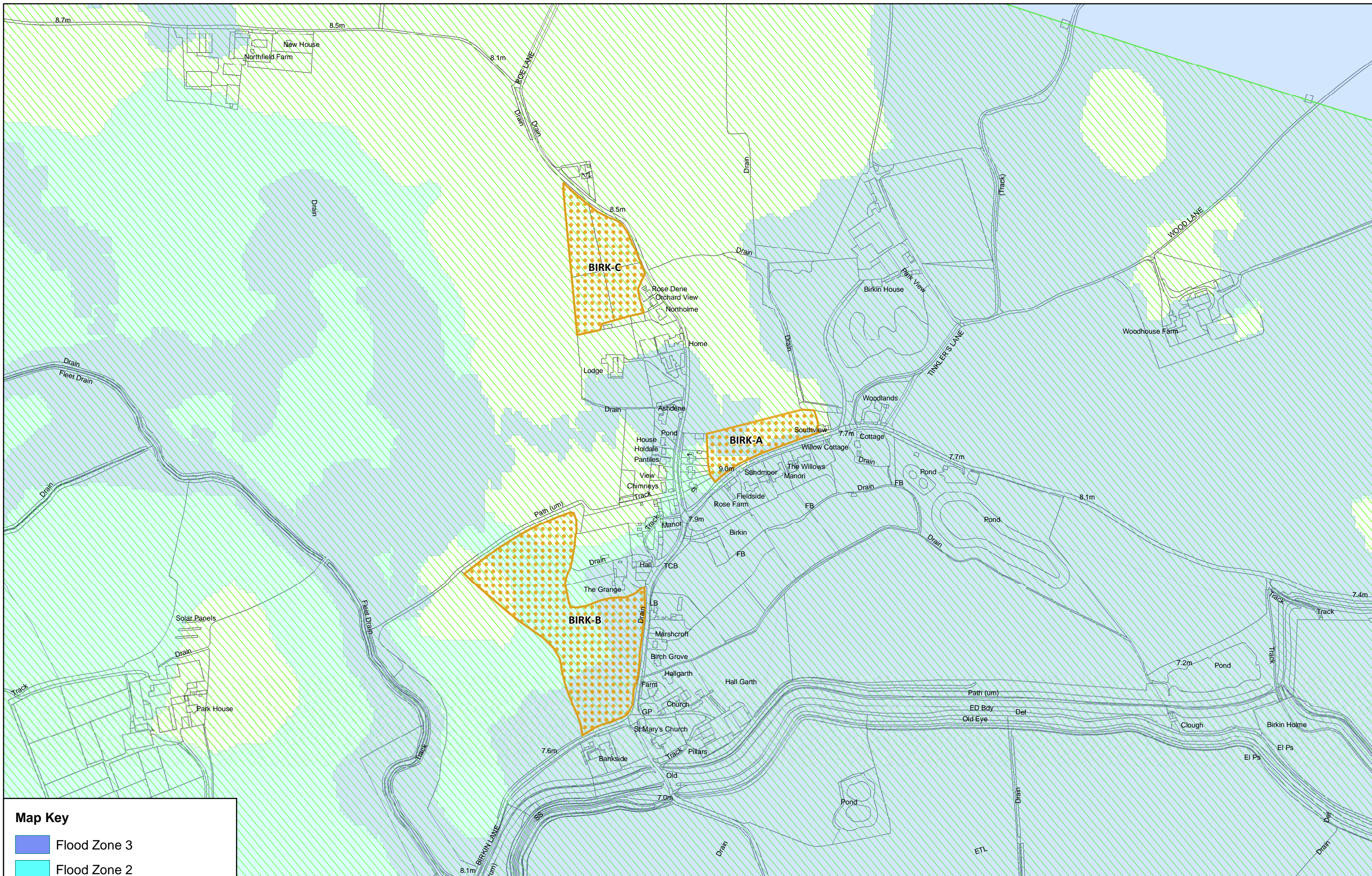


Map Key

- Green Belt
- Pool of Sites - Types**
- Residential - Failed Initial Sift



Reproduced from the Ordnance Survey mapping with the permission of the controller of Her Majesty's Stationary Office.
 ©Crown Copyright. Unauthorised reproduction infringes crown copyright and may lead to prosecution or civil proceedings. Selby District Council 100018656

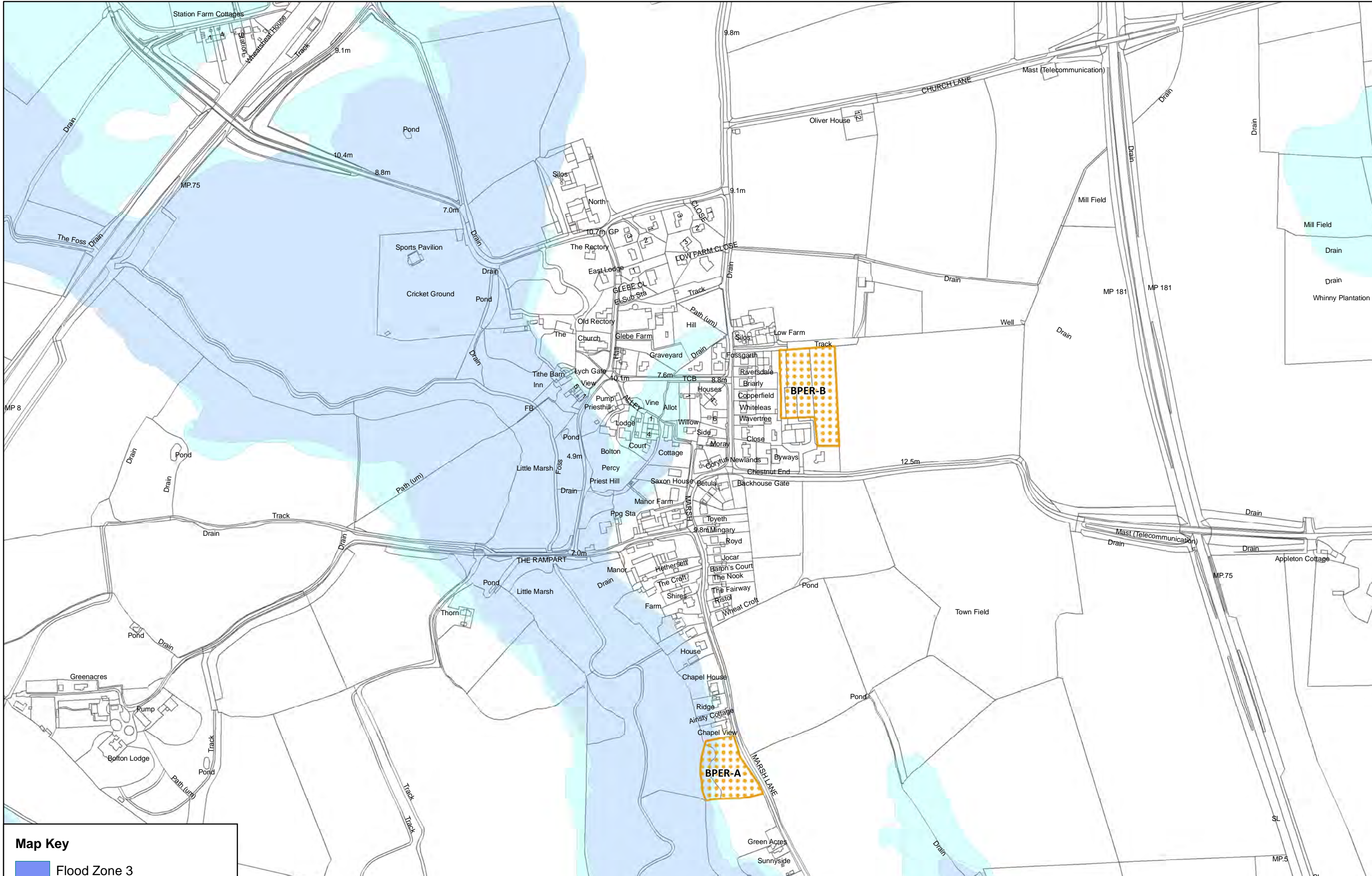


Map Key

- Flood Zone 3
- Flood Zone 2
- Green Belt

Pool of Sites - Types

- Residential - Failed Initial Sift

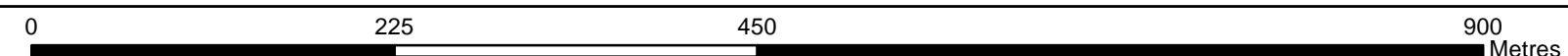


Map Key

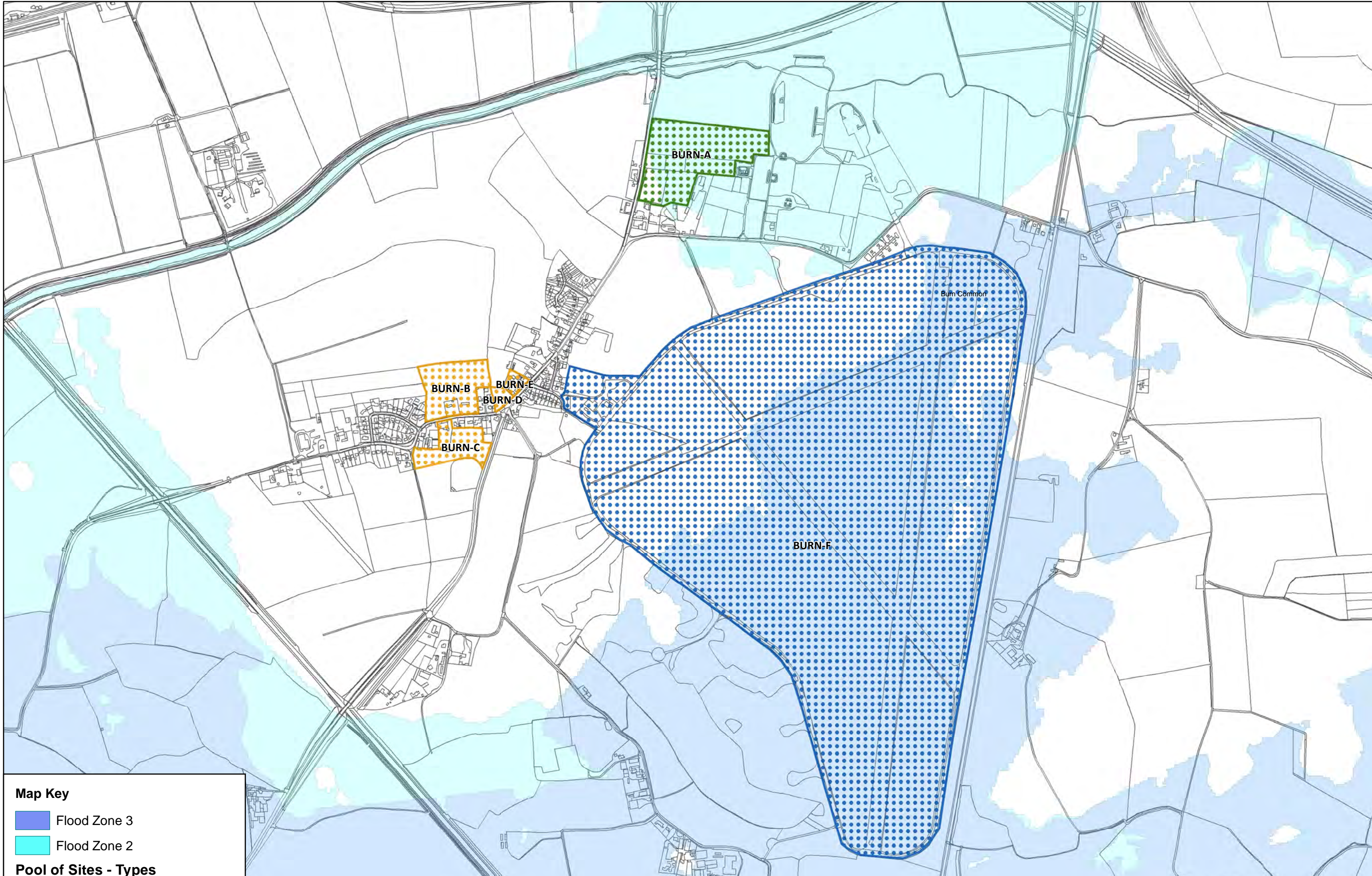
- Flood Zone 3
- Flood Zone 2

Pool of Sites - Types

- Residential - Failed Initial Sift



Reproduced from the Ordnance Survey mapping with the permission of the controller of Her Majesty's Stationary Office.
 ©Crown Copyright. Unauthorised reproduction infringes crown copyright and may lead to prosecution or civil proceedings. Selby District Council 100018656

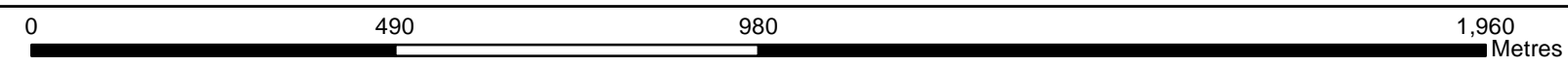


Map Key

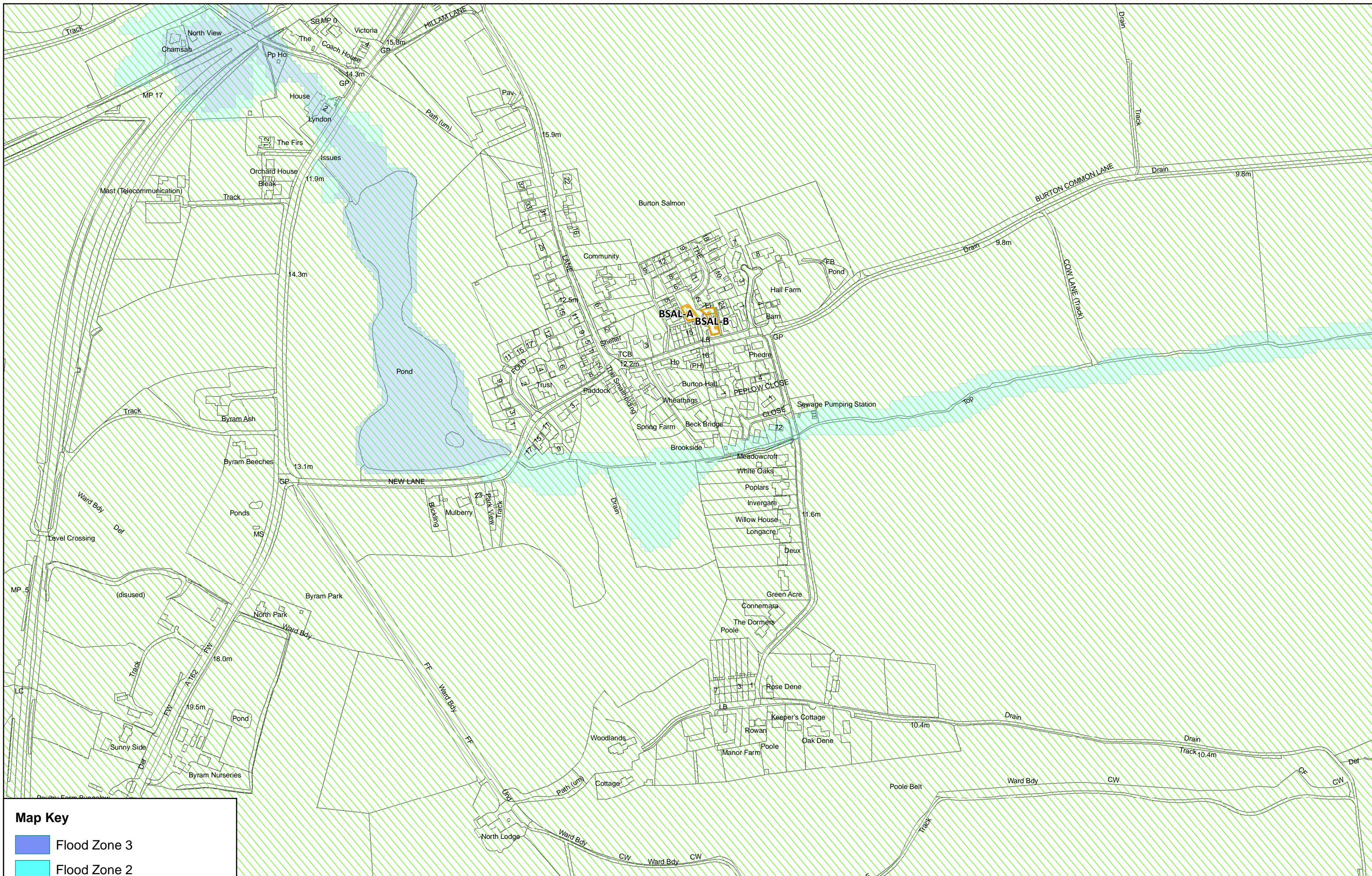
- Flood Zone 3
- Flood Zone 2

Pool of Sites - Types

- Residential - Failed Initial Sift
- Employment - Failed Initial Sift
- Mixed Use - Failed Initial Sift



Reproduced from the Ordnance Survey mapping with the permission of the controller of Her Majesty's Stationary Office.
 ©Crown Copyright. Unauthorised reproduction infringes crown copyright and may lead to prosecution or civil proceedings. Selby District Council 100018656

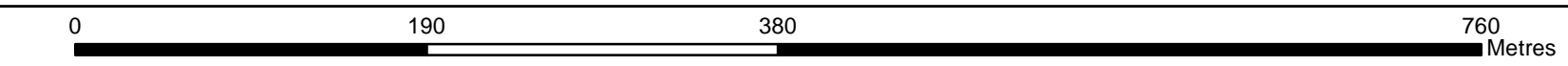


Map Key

- Flood Zone 3
- Flood Zone 2
- Green Belt

Pool of Sites - Types

- Residential - Failed Initial Sift



Burton Salmon



Reproduced from the Ordnance Survey mapping with the permission of the controller of Her Majesty's Stationary Office.
 ©Crown Copyright. Unauthorised reproduction infringes crown copyright and may lead to prosecution or civil proceedings. Selby District Council 100018656