

**APPENDIX 2**

**Maps showing existing Local Plan designations for review**

**PLAN Selby**  
**Delivering the Vision**  
**Appendix 2**



## **PLAN Selby**

### **Delivering the Vision**

#### **Appendix 2**

##### **Maps showing existing Local plan designations for review**

- A1. Appendix 2 maps show the current planning policy designations in the Adopted Selby District Local Plan 2005 (Saved Policies Direction 2008), as amended by the Core Strategy 2013. The maps cover the 3 settlements of Selby, Sherburn In Elmet and Tadcaster, the 18 Designated Service Villages and the 40 Secondary Villages with defined Development Limits, as set out in the Core Strategy Local Plan 2013.
- A2. The maps show all the current policies as part of the Adopted Selby District Local Plan 2005 (Saved Policies Direction 2008), as amended by the Core Strategy. However these maps do not include the 'Significant Residential Permissions' and Significant Employment Permissions' identified on the Selby District Local Plan 2005 Inset Maps.
- A3. PLAN Selby will be addressing these designations making sure they are up to date, relevant and appropriate.
- A4. Please refer to Paragraph 4.24 and Table 9 (SDLP Policies) of the PLAN Selby main document about what site specific designations and policies the Council is consulting on as part of this Initial Consultation exercise.

Your comments on any of the designations in principle, or on specific areas that are (or not) covered by those designations are welcome.

**Maps are included within this appendix for the settlement hierarchy set out in the Core Strategy:**

### **Principal Town**

- Selby

### **Local Service Villages**

- Sherburn In Elmet
- Tadcaster

### **Designated Service Villages**

- |                             |                         |
|-----------------------------|-------------------------|
| • Appleton Roebuck          | • Hambleton             |
| • Byram / Brotherton*       | • Hemingbrough          |
| • Barlby Village / Osgodby* | • Kellington            |
| • Brayton                   | • Monk Fryston /Hillam* |
| • Carlton                   | • North Duffield        |
| • Cawood                    | • Riccall               |
| • Church Fenton             | • South Milford         |
| • Eggborough / Whitley*     | • Thorpe Willoughby     |
| • Escrick                   | • Ulleskelf             |

*\* Villages with close links and shared facilities*

## **Secondary Villages with defined Development Limits**

- Barlow
- Beal
- Barkston Ash
- Biggin
- Bilbrough
- Birkin
- Bolton Percy
- Burton Salmon
- Burn
- Camblesforth
- Chapel Haddlesey
- Church Fenton Airbase
- Cliffe
- Colton
- Cridling Stubbs
- Drax
- Fairburn
- Gateforth
- Great Heck
- Healaugh
- Hensall
- Hirst Courtney
- Kelfield
- Kellingley Colliery
- Kirk Smeaton
- Little Smeaton
- Lumby
- Newland
- Newton Kyme
- Ryther
- Saxton
- Skipwith
- South Duffield
- Stillingfleet
- Stutton
- Thorganby
- Towton
- West Haddlesey
- Wistow
- Womersley



# Principal Town



Selby Common

Selby Common

**Map Key**

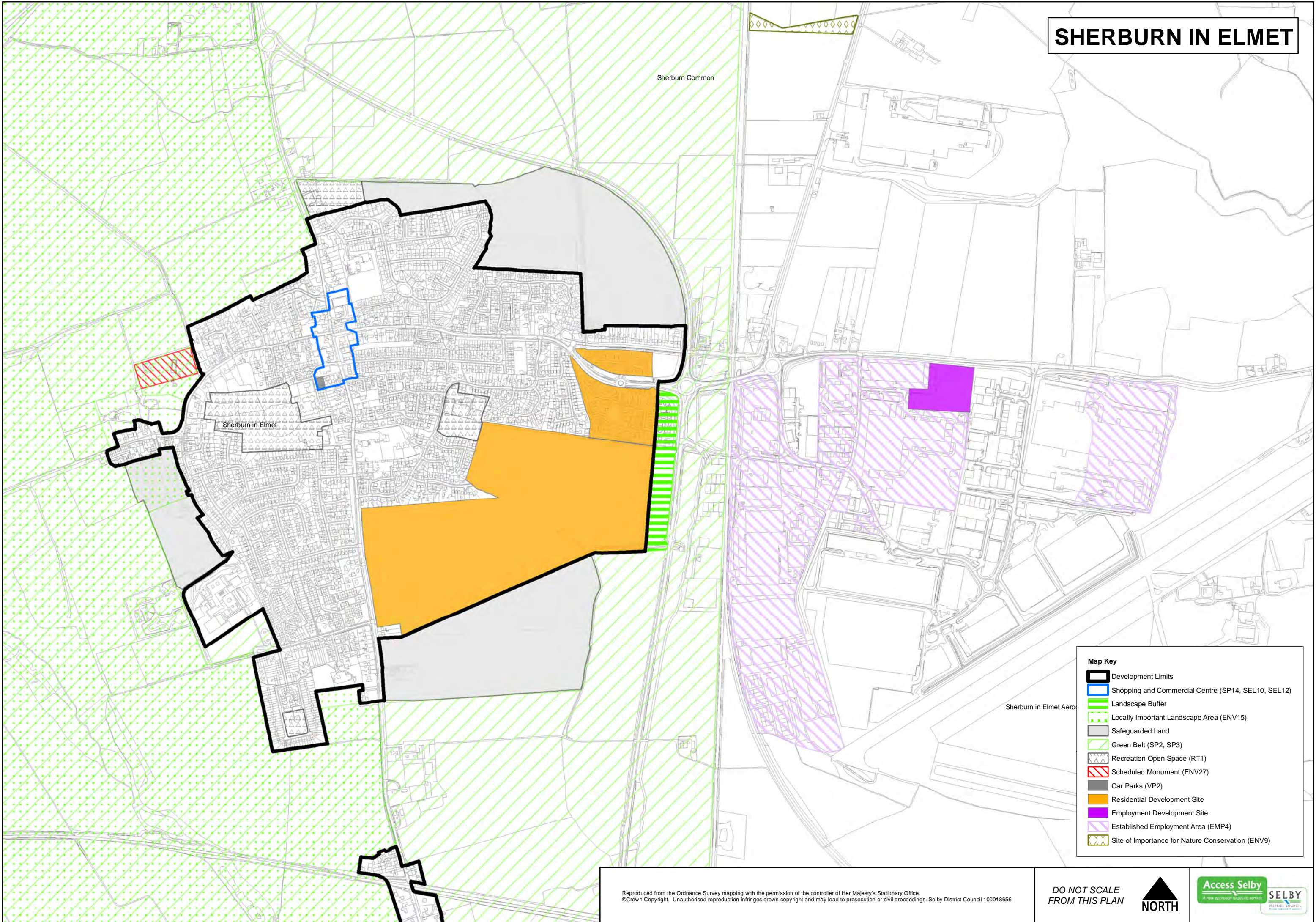
- Development Limits
- Selby Urban Area
- Olympia Park Mixed Use Strategic Development Site (SP7)
- Conservation Area (ENV25, ENV28, ENV31)
- Special Policy Area
- Core Shopping Frontages (SEL10)
- Trans-Pennine Trail (RT8)
- Shopping and Commercial Centre (SP14, SEL10, SEL12)
- Local Amenity Space (ENV29)
- Proposed Recreation Open Space
- Recreation Open Space (RT1)
- Scheduled Monument (ENV27)
- Car Parks (VP2)
- Residential Development Site
- Indicative Line of Link Road (SEL1)
- Employment Development Site
- Strategic Countryside Gap (SG1)
- Site of Importance for Nature Conservation (ENV9)
- Osgodby Bypass (Preferred Route T5)



# Local Service Centres



# SHERBURN IN ELMET



Map Key	
	Development Limits
	Shopping and Commercial Centre (SP14, SEL10, SEL12)
	Landscape Buffer
	Locally Important Landscape Area (ENV15)
	Safeguarded Land
	Green Belt (SP2, SP3)
	Recreation Open Space (RT1)
	Scheduled Monument (ENV27)
	Car Parks (VP2)
	Residential Development Site
	Employment Development Site
	Established Employment Area (EMP4)
	Site of Importance for Nature Conservation (ENV9)

Reproduced from the Ordnance Survey mapping with the permission of the controller of Her Majesty's Stationary Office.  
 ©Crown Copyright. Unauthorised reproduction infringes crown copyright and may lead to prosecution or civil proceedings. Selby District Council 100018656

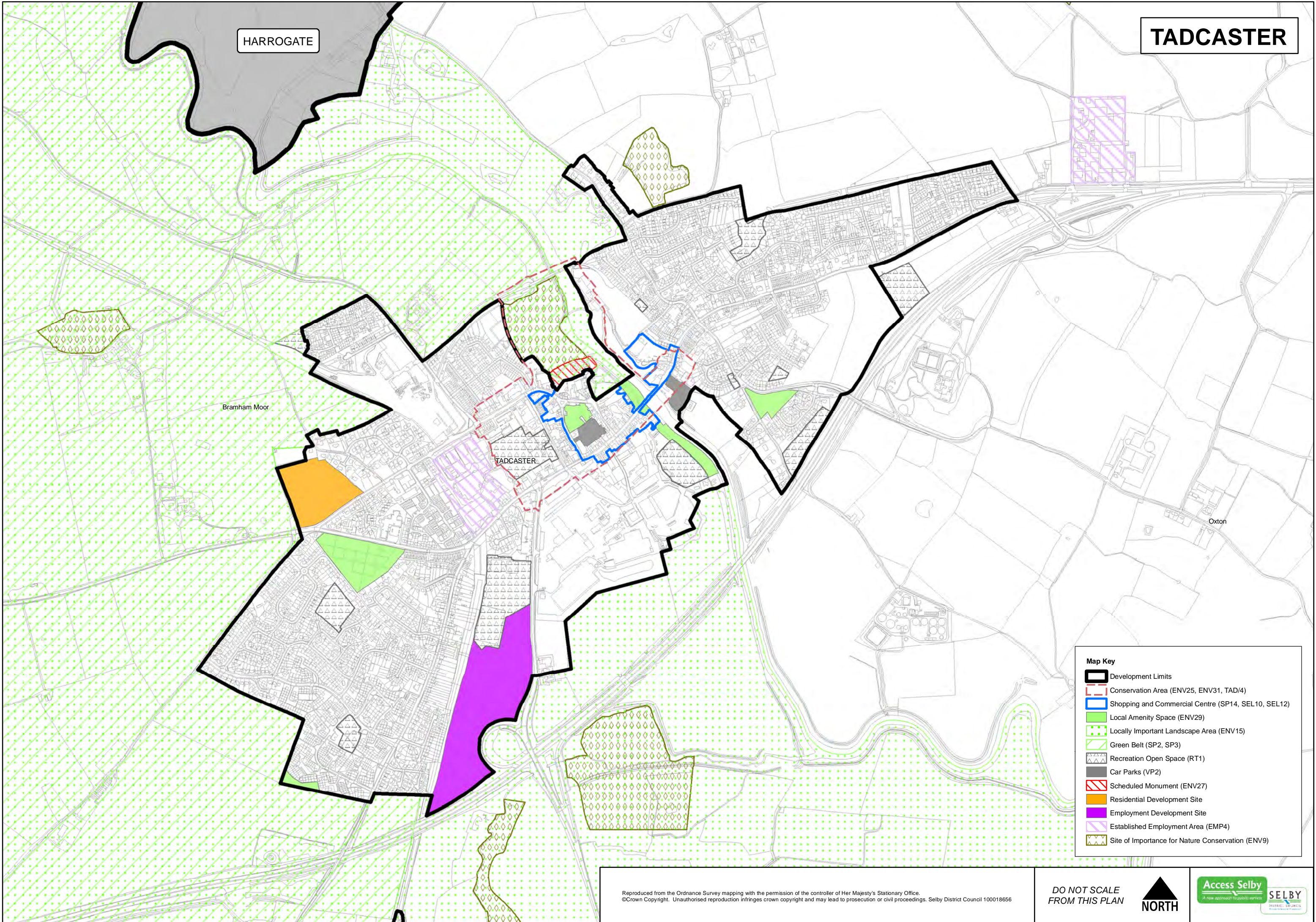
DO NOT SCALE  
 FROM THIS PLAN


















HARROGATE

TADCASTER



**Map Key**

-  Development Limits
-  Conservation Area (ENV25, ENV31, TAD/4)
-  Shopping and Commercial Centre (SP14, SEL10, SEL12)
-  Local Amenity Space (ENV29)
-  Locally Important Landscape Area (ENV15)
-  Green Belt (SP2, SP3)
-  Recreation Open Space (RT1)
-  Car Parks (VP2)
-  Scheduled Monument (ENV27)
-  Residential Development Site
-  Employment Development Site
-  Established Employment Area (EMP4)
-  Site of Importance for Nature Conservation (ENV9)

Reproduced from the Ordnance Survey mapping with the permission of the controller of Her Majesty's Stationary Office.  
 ©Crown Copyright. Unauthorised reproduction infringes crown copyright and may lead to prosecution or civil proceedings. Selby District Council 100018656

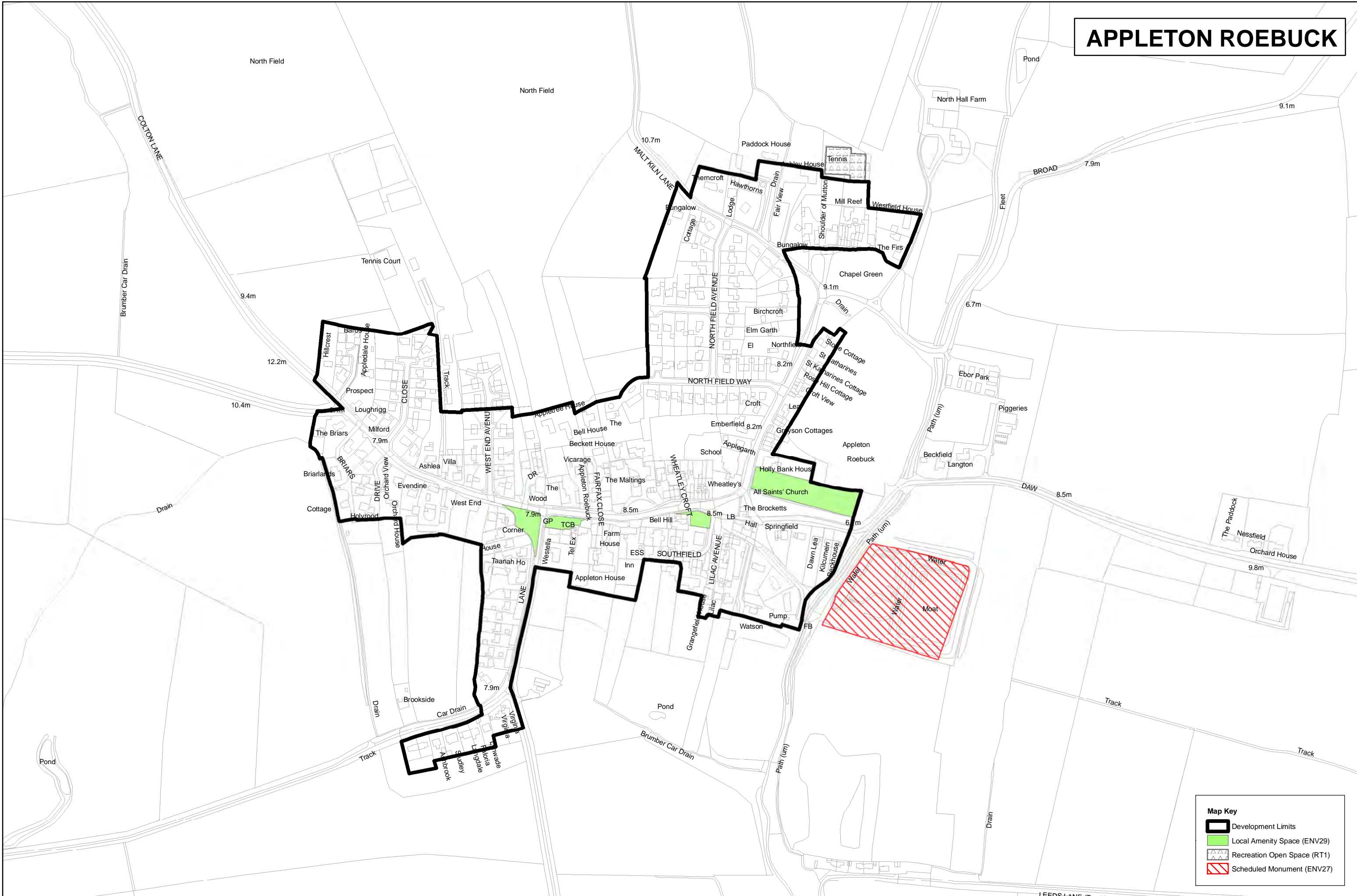
DO NOT SCALE  
 FROM THIS PLAN





# Designated Service Villages

# APPLETON ROEBUCK



**Map Key**

- Development Limits
- Local Amenity Space (ENV29)
- Recreation Open Space (RT1)
- Scheduled Monument (ENV27)

Reproduced from the Ordnance Survey mapping with the permission of the controller of Her Majesty's Stationary Office.  
 ©Crown Copyright. Unauthorised reproduction infringes crown copyright and may lead to prosecution or civil proceedings. Selby District Council 100018656

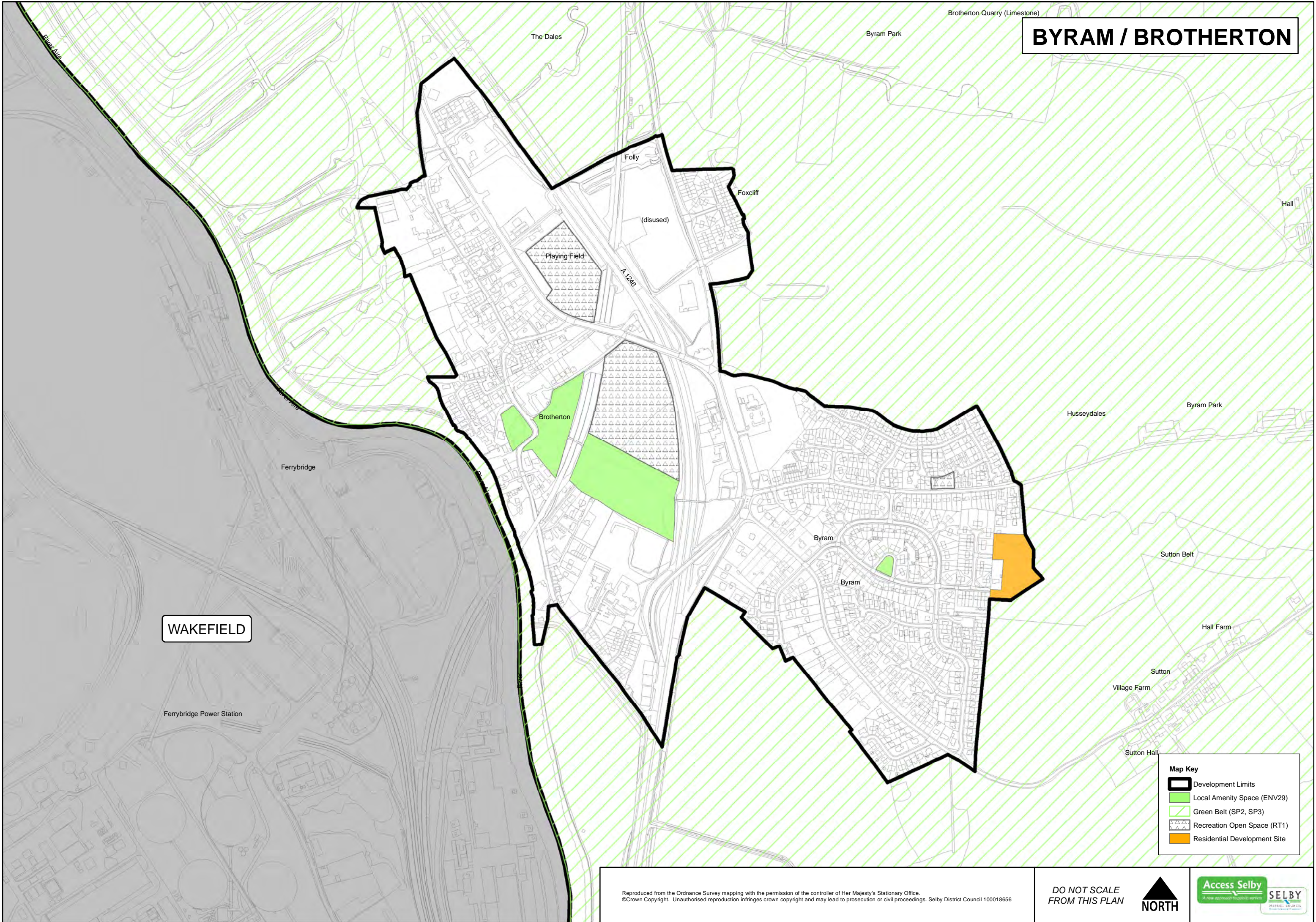
**DO NOT SCALE FROM THIS PLAN**

**NORTH**





# BYRAM / BROTHERTON



WAKEFIELD

Map Key	
	Development Limits
	Local Amenity Space (ENV29)
	Green Belt (SP2, SP3)
	Recreation Open Space (RT1)
	Residential Development Site

Reproduced from the Ordnance Survey mapping with the permission of the controller of Her Majesty's Stationary Office.  
©Crown Copyright. Unauthorised reproduction infringes crown copyright and may lead to prosecution or civil proceedings. Selby District Council 100018656

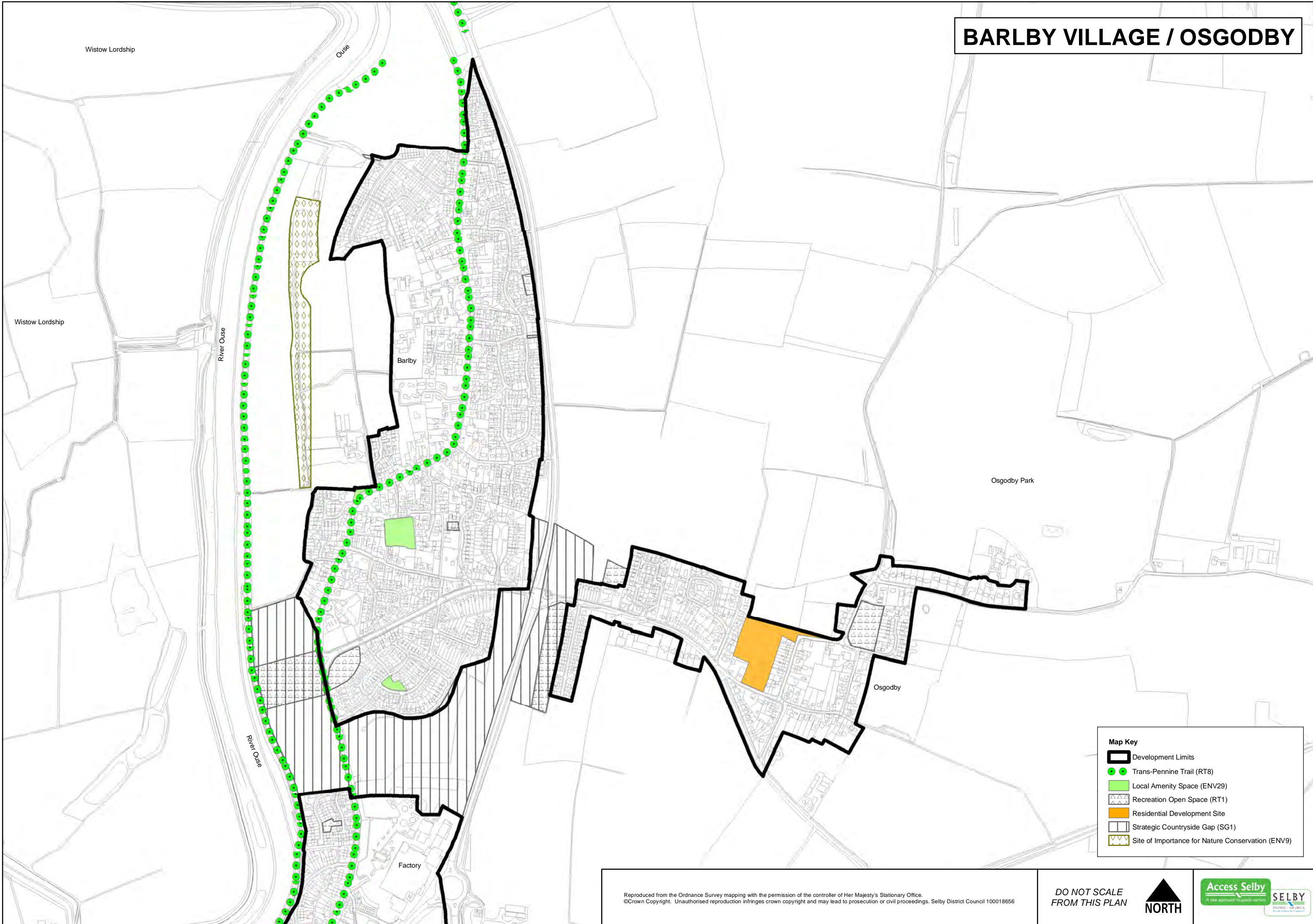
DO NOT SCALE FROM THIS PLAN

NORTH





# BARLBY VILLAGE / OSGODBY



**Map Key**

- Development Limits
- Trans-Pennine Trail (RT8)
- Local Amenity Space (ENV29)
- Recreation Open Space (RT1)
- Residential Development Site
- Strategic Countryside Gap (SG1)
- Site of Importance for Nature Conservation (ENV9)

Reproduced from the Ordnance Survey mapping with the permission of the controller of Her Majesty's Stationary Office.  
©Crown Copyright. Unauthorised reproduction infringes crown copyright and may lead to prosecution or civil proceedings. Selby District Council 100018656

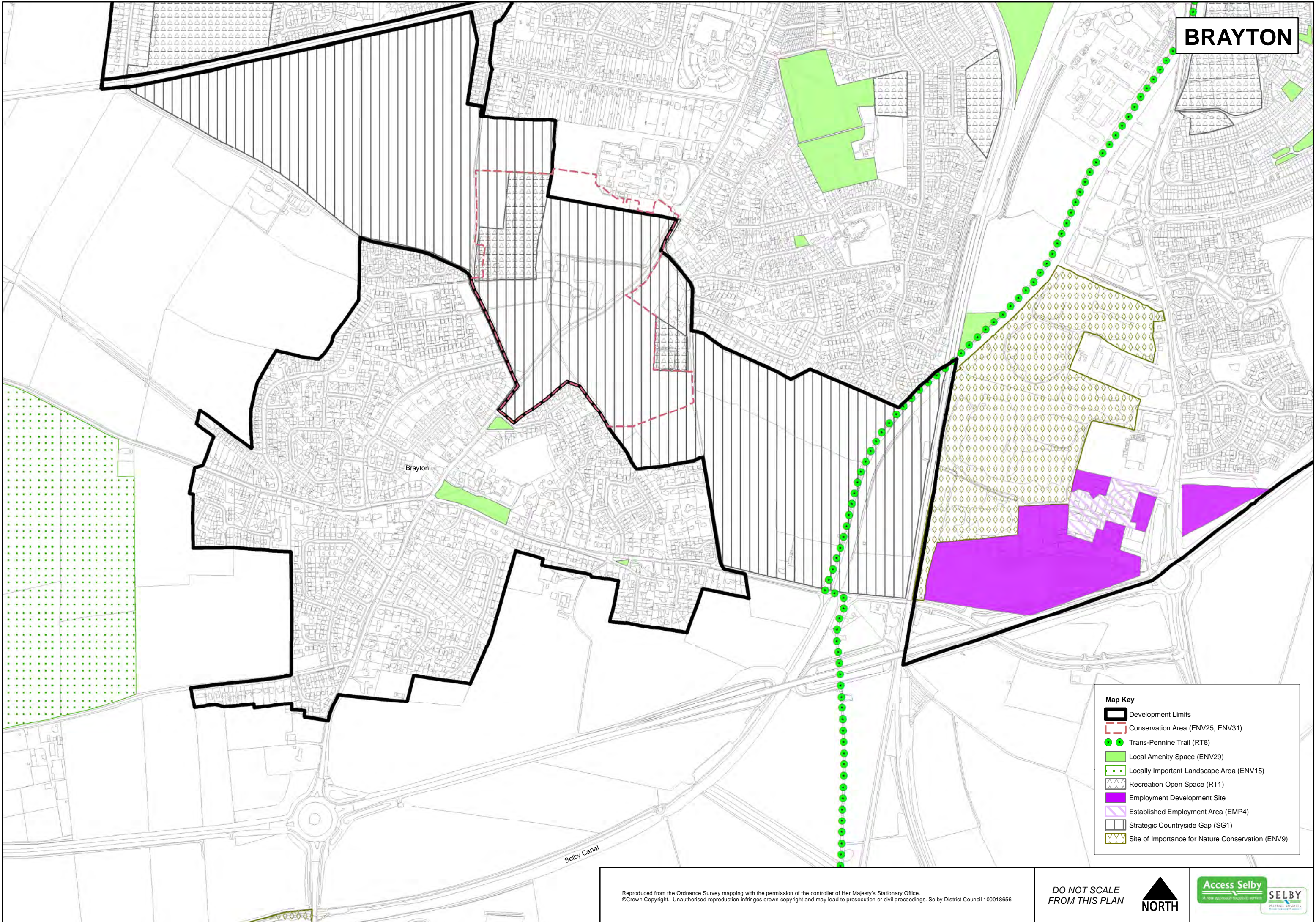
DO NOT SCALE  
FROM THIS PLAN

**NORTH**





# BRAYTON



**Map Key**

- Development Limits
- Conservation Area (ENV25, ENV31)
- Trans-Pennine Trail (RT8)
- Local Amenity Space (ENV29)
- Locally Important Landscape Area (ENV15)
- Recreation Open Space (RT1)
- Employment Development Site
- Established Employment Area (EMP4)
- Strategic Countryside Gap (SG1)
- Site of Importance for Nature Conservation (ENV9)

Reproduced from the Ordnance Survey mapping with the permission of the controller of Her Majesty's Stationary Office.  
©Crown Copyright. Unauthorised reproduction infringes crown copyright and may lead to prosecution or civil proceedings. Selby District Council 100018656

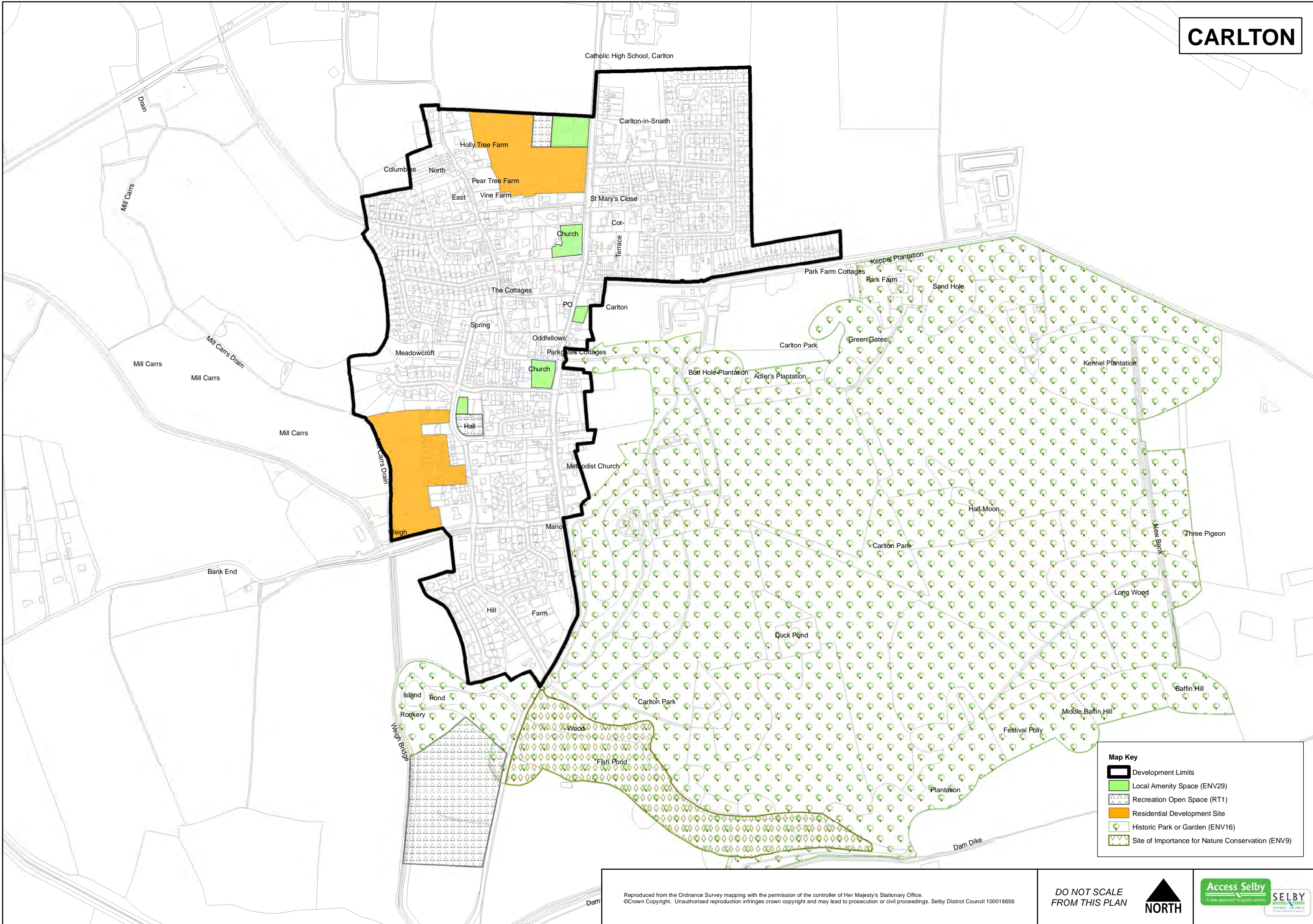
DO NOT SCALE  
FROM THIS PLAN

**NORTH**





# CARLTON



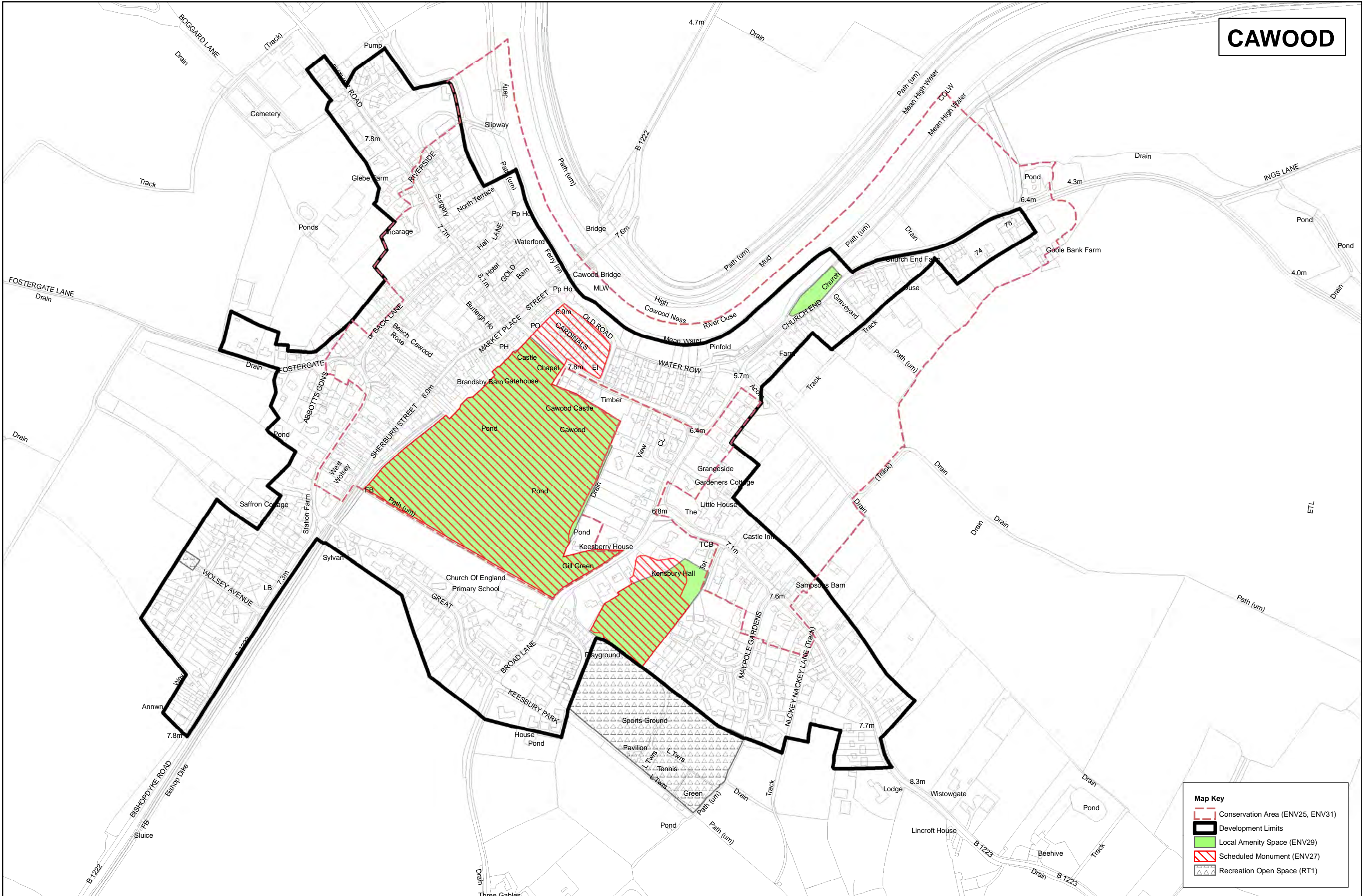
Reproduced from the Ordnance Survey mapping with the permission of the controller of Her Majesty's Stationary Office.  
© Crown Copyright. Unauthorised reproduction infringes crown copyright and may lead to prosecution or civil proceedings. Selby District Council 100018656

DO NOT SCALE  
FROM THIS PLAN





# CAWOOD



**Map Key**

- Conservation Area (ENV25, ENV31)
- Development Limits
- Local Amenity Space (ENV29)
- Scheduled Monument (ENV27)
- Recreation Open Space (RT1)

Reproduced from the Ordnance Survey mapping with the permission of the controller of Her Majesty's Stationary Office.  
 ©Crown Copyright. Unauthorised reproduction infringes crown copyright and may lead to prosecution or civil proceedings. Selby District Council 100018656

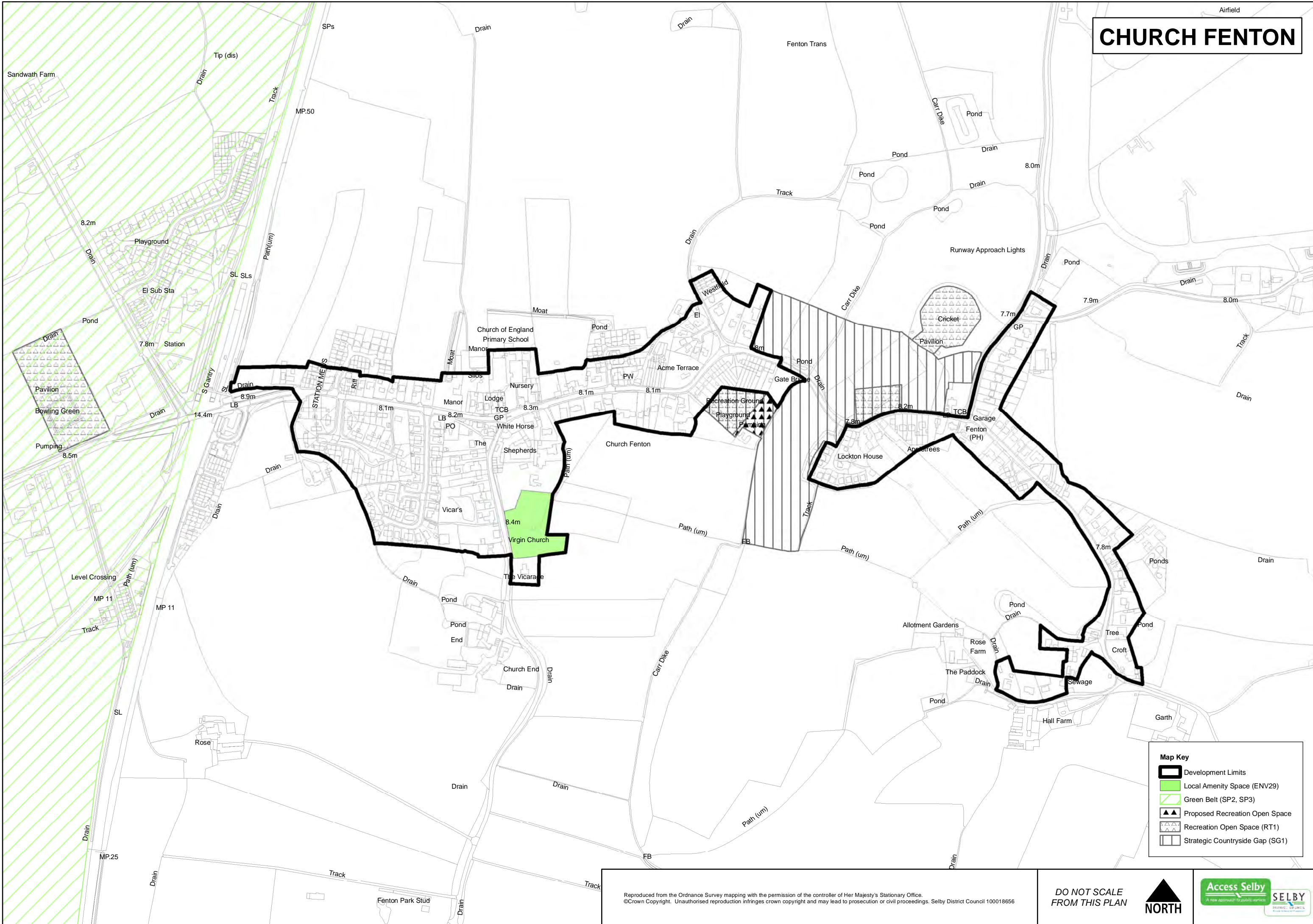
**DO NOT SCALE FROM THIS PLAN**

▲  
**NORTH**





# CHURCH FENTON



**Map Key**

- Development Limits
- Local Amenity Space (ENV29)
- Green Belt (SP2, SP3)
- Proposed Recreation Open Space
- Recreation Open Space (RT1)
- Strategic Countryside Gap (SG1)

Reproduced from the Ordnance Survey mapping with the permission of the controller of Her Majesty's Stationary Office.  
 ©Crown Copyright. Unauthorised reproduction infringes crown copyright and may lead to prosecution or civil proceedings. Selby District Council 100018656

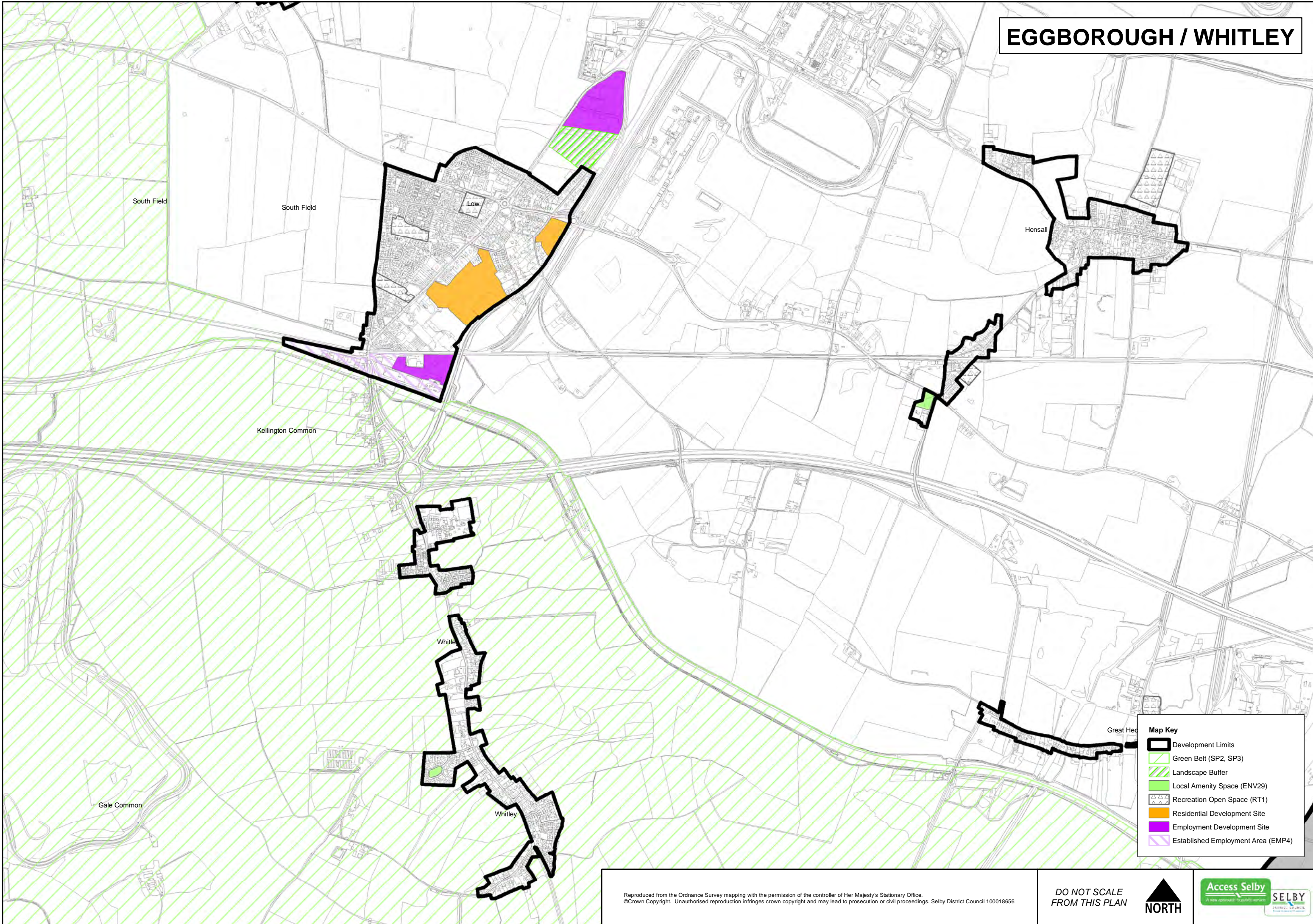
**DO NOT SCALE FROM THIS PLAN**

▲  
**NORTH**













# EGGBOROUGH / WHITLEY




**Map Key**

-  Development Limits
-  Green Belt (SP2, SP3)
-  Landscape Buffer
-  Local Amenity Space (ENV29)
-  Recreation Open Space (RT1)
-  Residential Development Site
-  Employment Development Site
-  Established Employment Area (EMP4)

Reproduced from the Ordnance Survey mapping with the permission of the controller of Her Majesty's Stationary Office.  
 ©Crown Copyright. Unauthorised reproduction infringes crown copyright and may lead to prosecution or civil proceedings. Selby District Council 100018656

**DO NOT SCALE  
 FROM THIS PLAN**

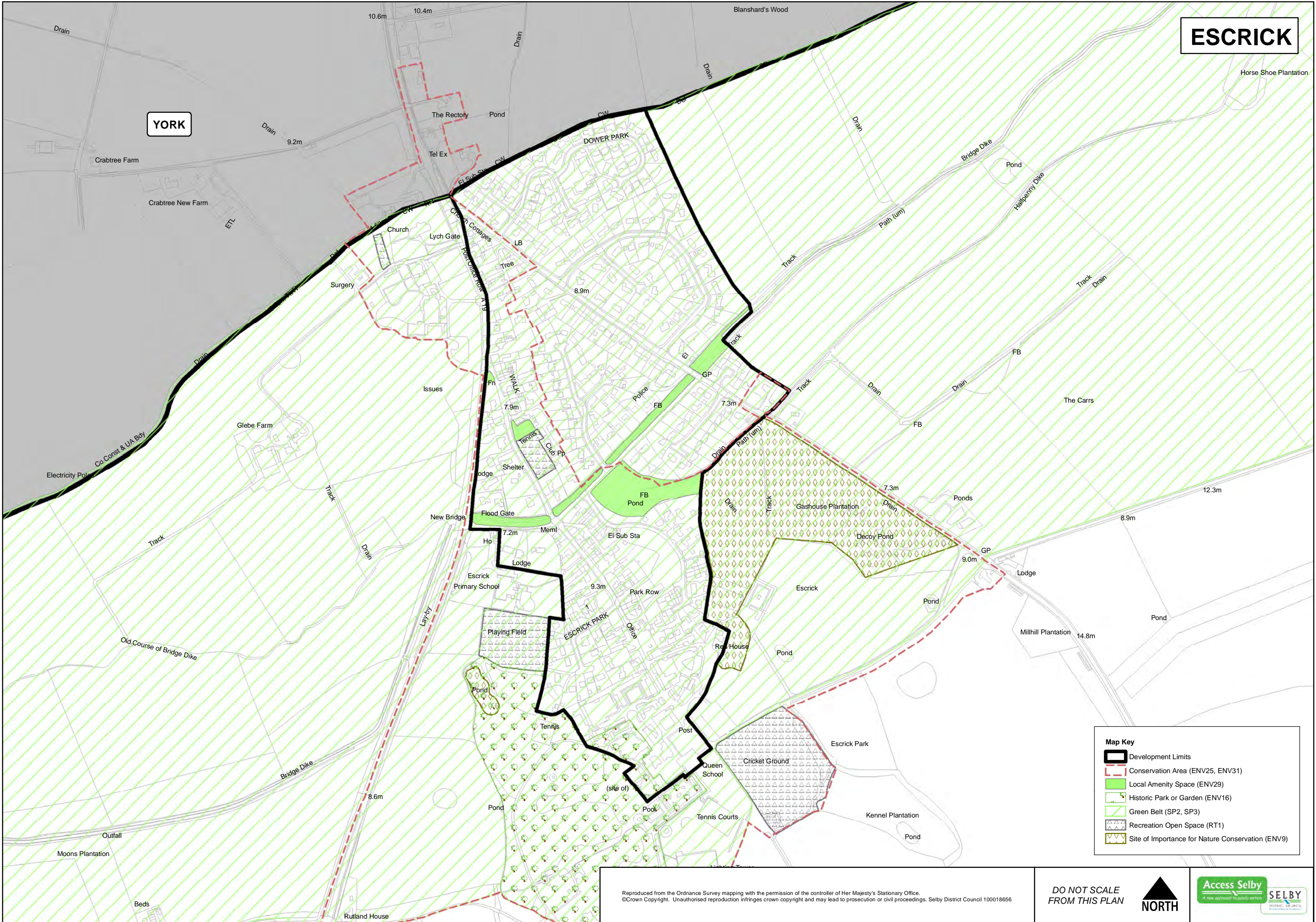
 **NORTH**





# ESCRICK

YORK



**Map Key**

- Development Limits
- Conservation Area (ENV25, ENV31)
- Local Amenity Space (ENV29)
- Historic Park or Garden (ENV16)
- Green Belt (SP2, SP3)
- Recreation Open Space (RT1)
- Site of Importance for Nature Conservation (ENV9)

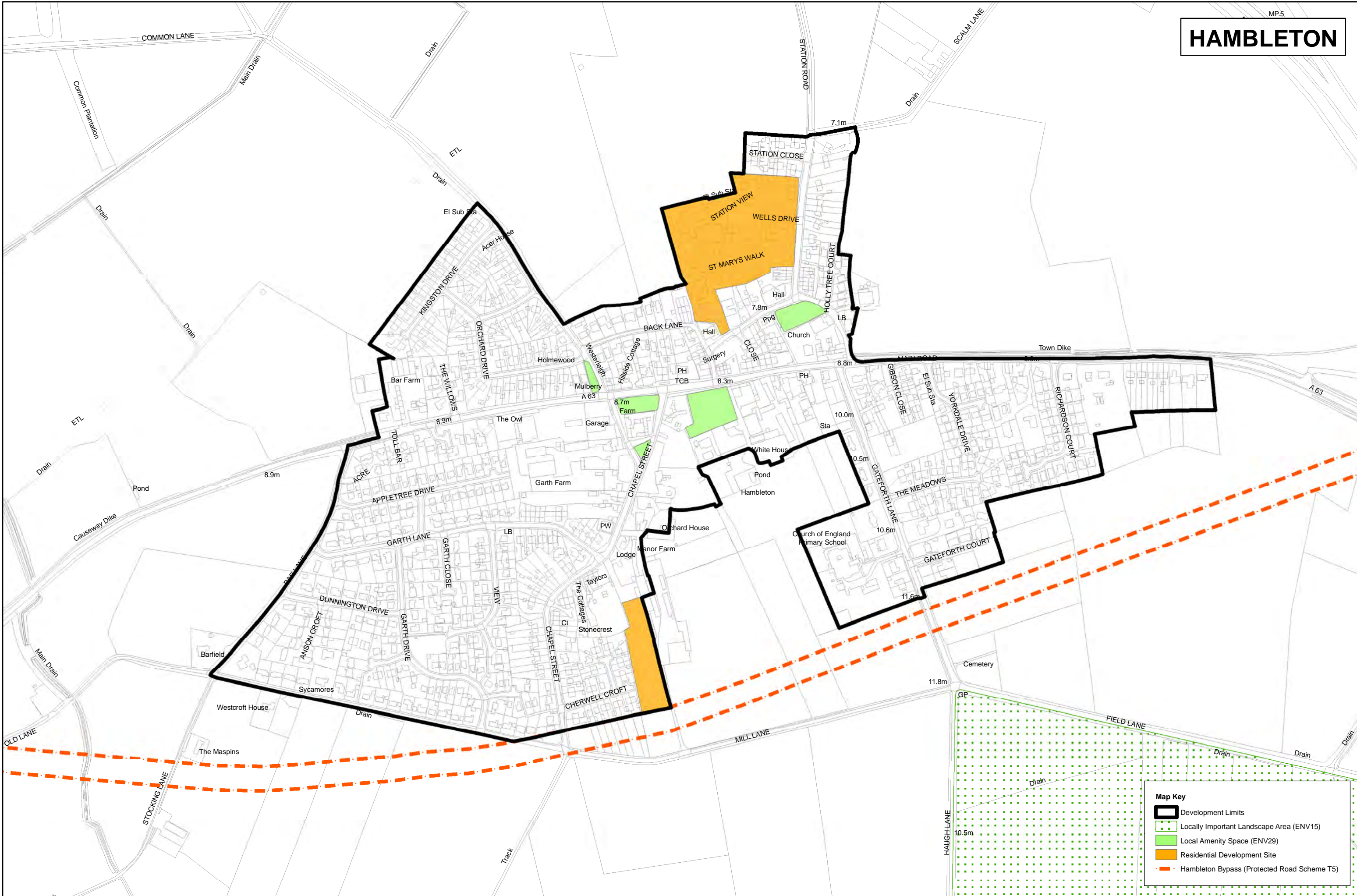
Reproduced from the Ordnance Survey mapping with the permission of the controller of Her Majesty's Stationary Office.  
 ©Crown Copyright. Unauthorised reproduction infringes crown copyright and may lead to prosecution or civil proceedings. Selby District Council 100018656

**DO NOT SCALE FROM THIS PLAN**





# HAMBLETON




**Map Key**

-  Development Limits
-  Locally Important Landscape Area (ENV15)
-  Local Amenity Space (ENV29)
-  Residential Development Site
-  Hambleton Bypass (Protected Road Scheme T5)

Reproduced from the Ordnance Survey mapping with the permission of the controller of Her Majesty's Stationary Office.  
 ©Crown Copyright. Unauthorised reproduction infringes crown copyright and may lead to prosecution or civil proceedings. Selby District Council 100018656

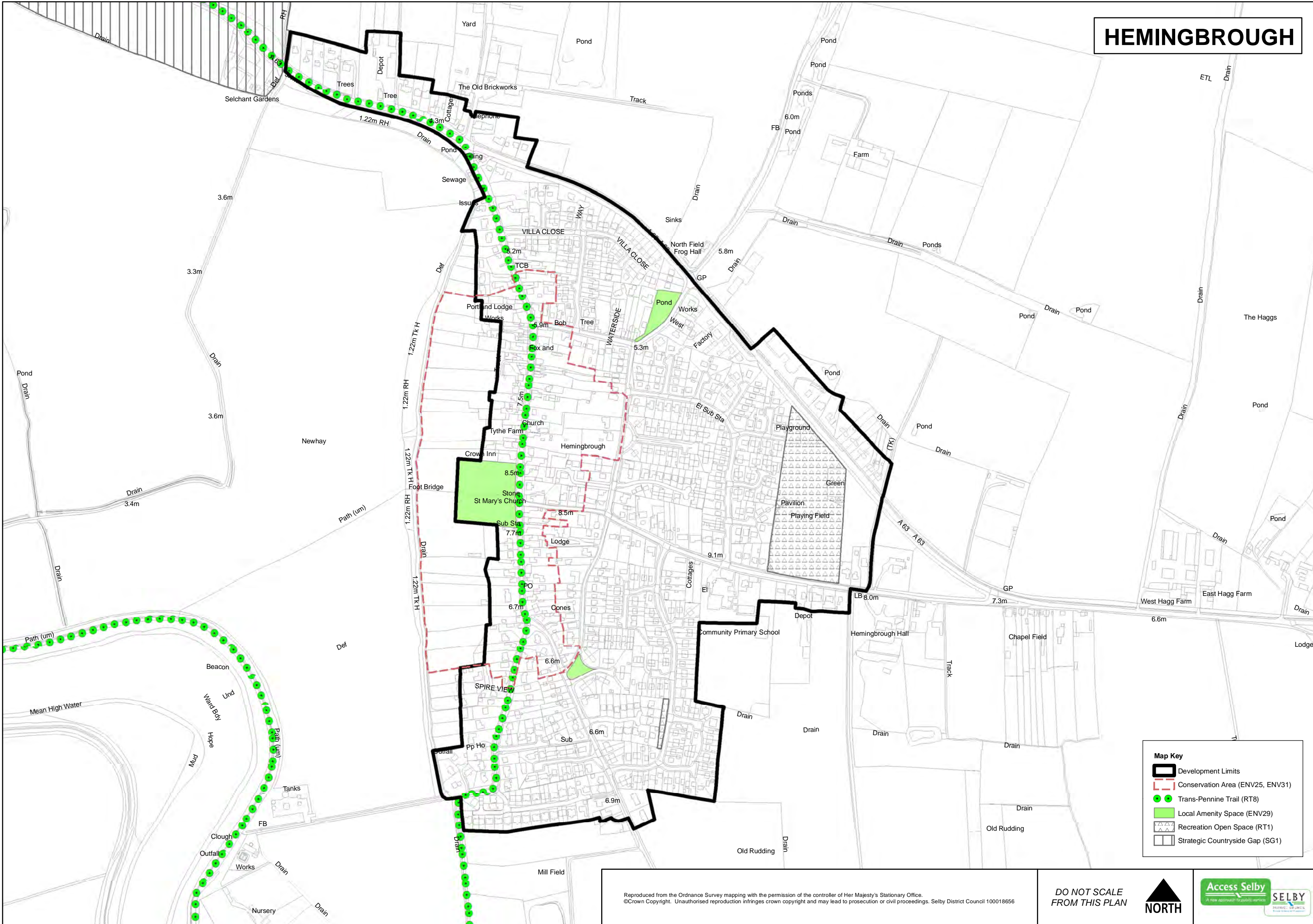
**DO NOT SCALE FROM THIS PLAN**

 **NORTH**





# HEMINGBROUGH



**Map Key**

- Development Limits
- Conservation Area (ENV25, ENV31)
- Trans-Pennine Trail (RT8)
- Local Amenity Space (ENV29)
- Recreation Open Space (RT1)
- Strategic Countryside Gap (SG1)

Reproduced from the Ordnance Survey mapping with the permission of the controller of Her Majesty's Stationary Office.  
 ©Crown Copyright. Unauthorised reproduction infringes crown copyright and may lead to prosecution or civil proceedings. Selby District Council 100018656

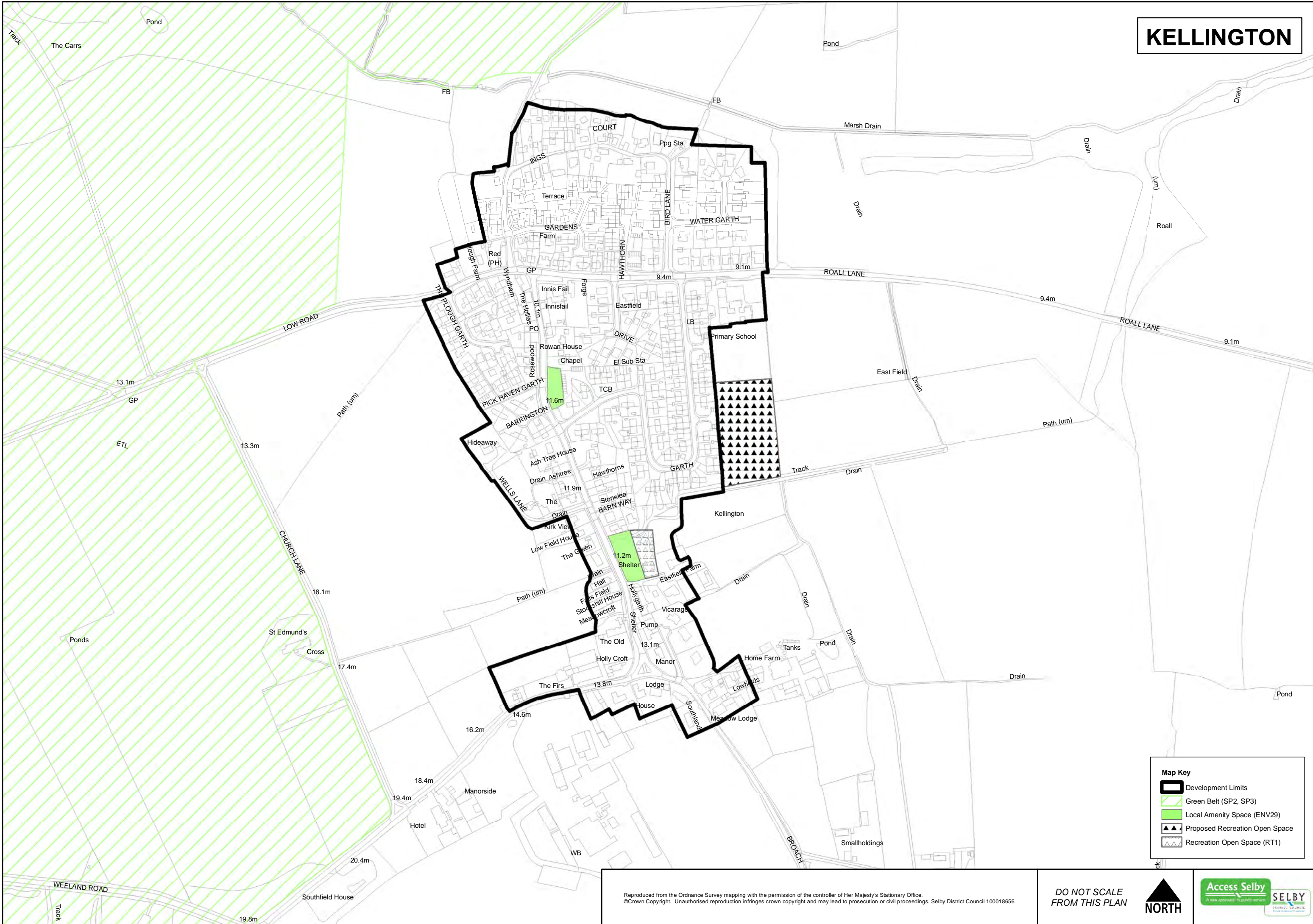
**DO NOT SCALE  
 FROM THIS PLAN**

▲  
**NORTH**










# KELLINGTON




**Map Key**

-  Development Limits
-  Green Belt (SP2, SP3)
-  Local Amenity Space (ENV29)
-  Proposed Recreation Open Space
-  Recreation Open Space (RT1)

Reproduced from the Ordnance Survey mapping with the permission of the controller of Her Majesty's Stationary Office.  
 ©Crown Copyright. Unauthorised reproduction infringes crown copyright and may lead to prosecution or civil proceedings. Selby District Council 100018656

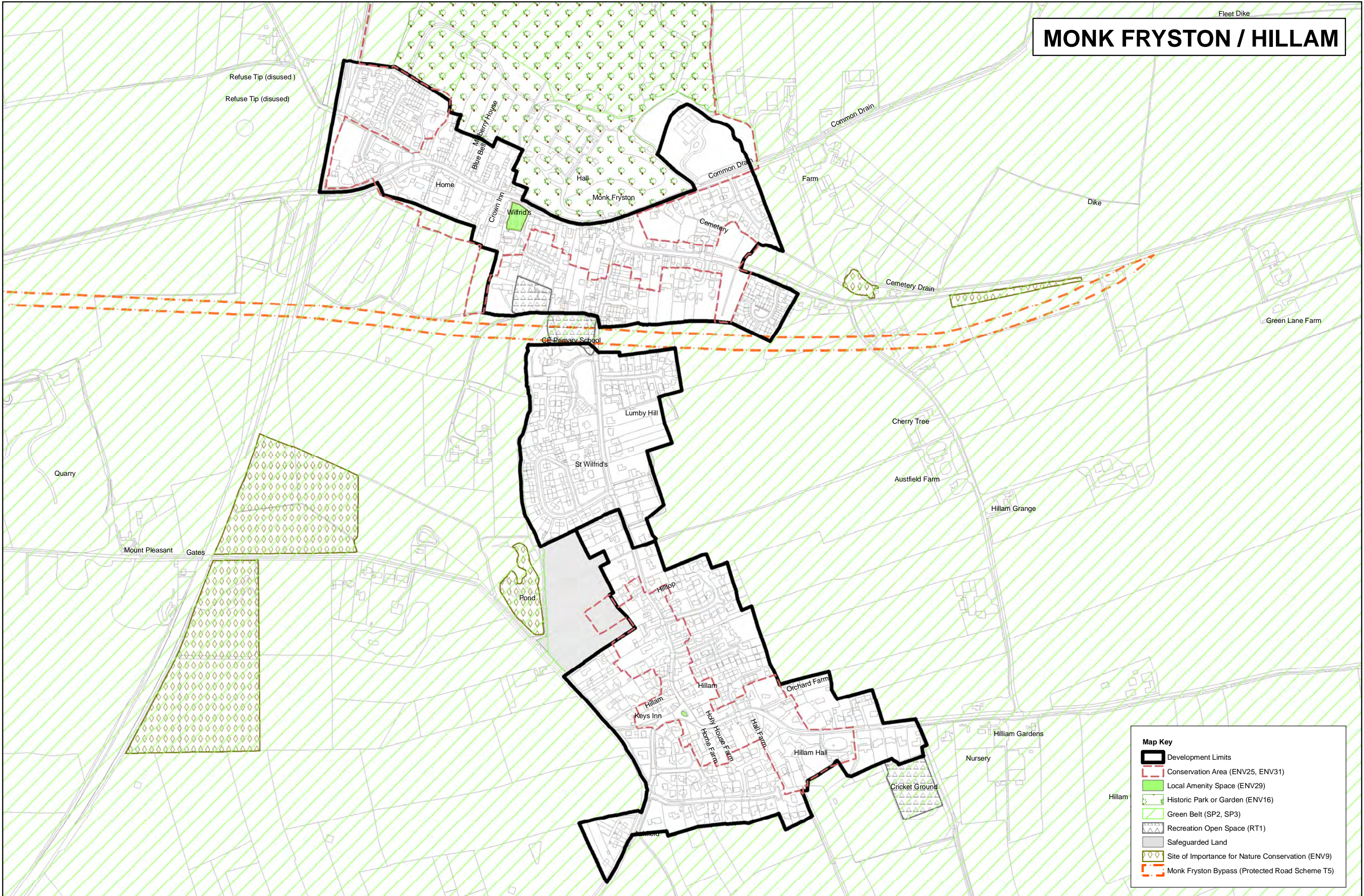
**DO NOT SCALE FROM THIS PLAN**

 NORTH





# MONK FRYSTON / HILLAM



**Map Key**

- Development Limits
- Conservation Area (ENV25, ENV31)
- Local Amenity Space (ENV29)
- Historic Park or Garden (ENV16)
- Green Belt (SP2, SP3)
- Recreation Open Space (RT1)
- Safeguarded Land
- Site of Importance for Nature Conservation (ENV9)
- Monk Fryston Bypass (Protected Road Scheme T5)

Reproduced from the Ordnance Survey mapping with the permission of the controller of Her Majesty's Stationary Office.  
 ©Crown Copyright. Unauthorised reproduction infringes crown copyright and may lead to prosecution or civil proceedings. Selby District Council 100018656

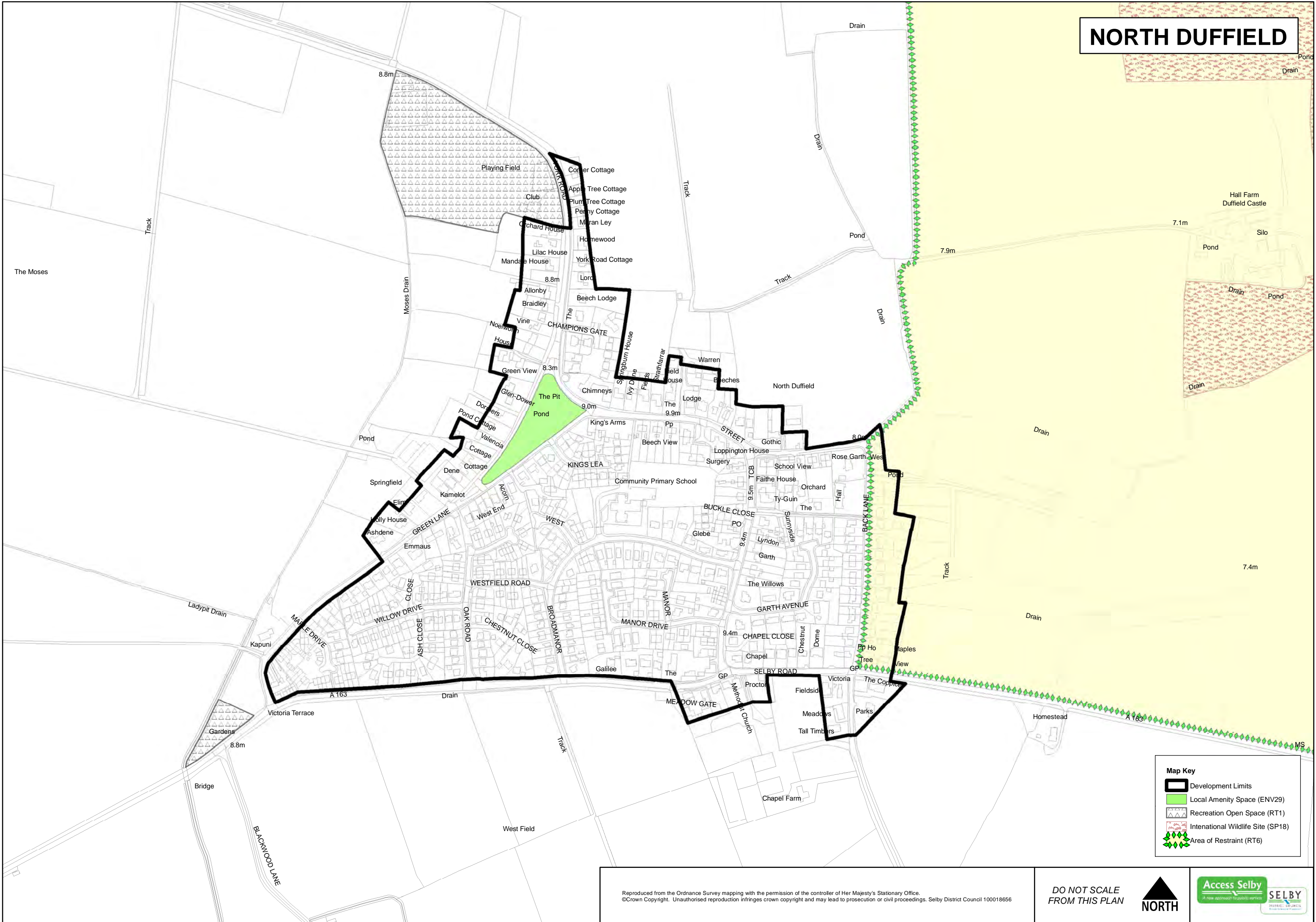
**DO NOT SCALE FROM THIS PLAN**

NORTH










# NORTH DUFFIELD



**Map Key**

-  Development Limits
-  Local Amenity Space (ENV29)
-  Recreation Open Space (RT1)
-  International Wildlife Site (SP18)
-  Area of Restraint (RT6)

Reproduced from the Ordnance Survey mapping with the permission of the controller of Her Majesty's Stationary Office.  
 ©Crown Copyright. Unauthorised reproduction infringes crown copyright and may lead to prosecution or civil proceedings. Selby District Council 100018656

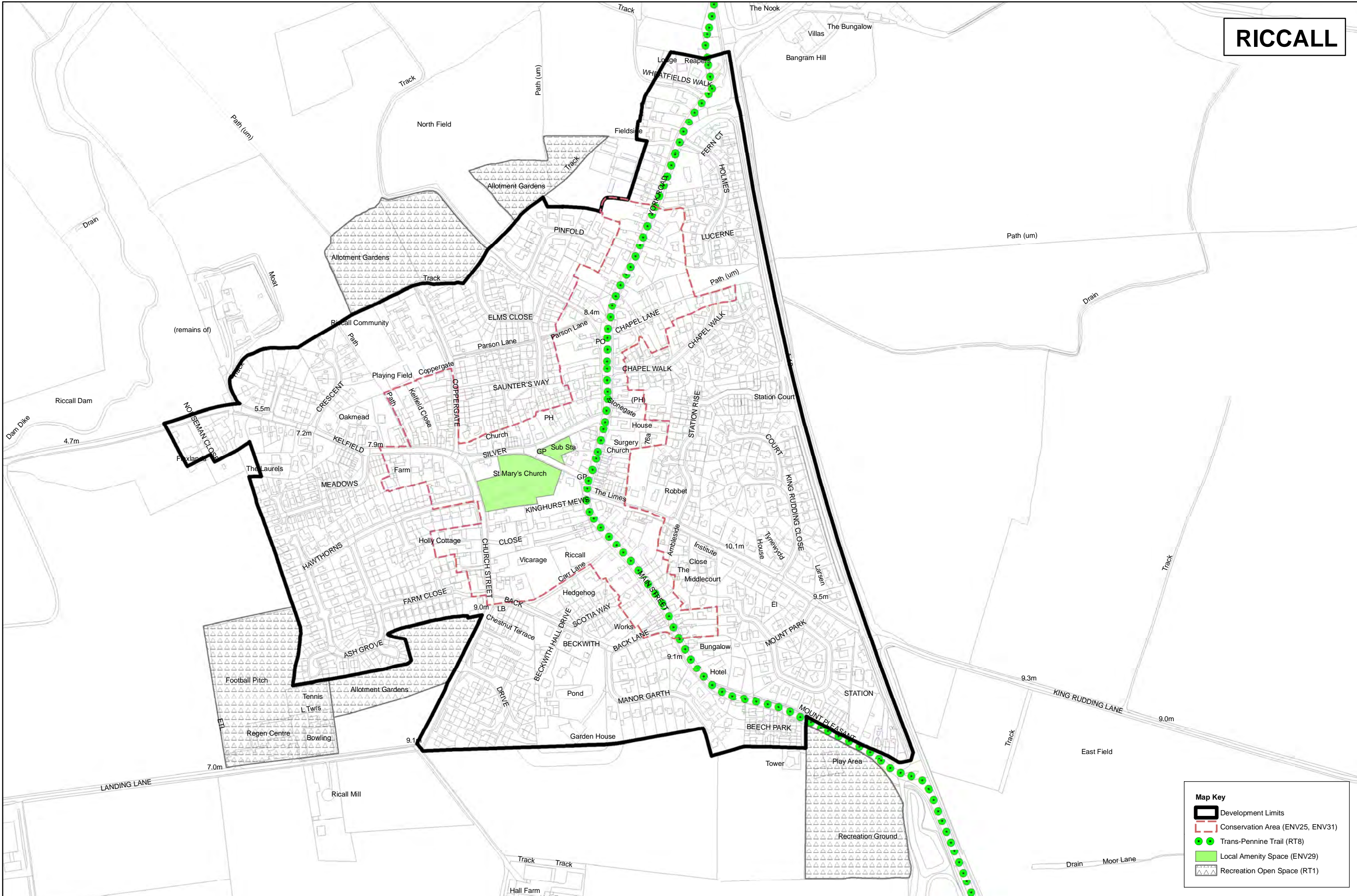
**DO NOT SCALE  
 FROM THIS PLAN**

 **NORTH**





# RICCALL



**Map Key**

- Development Limits
- Conservation Area (ENV25, ENV31)
- Trans-Pennine Trail (RT8)
- Local Amenity Space (ENV29)
- Recreation Open Space (RT1)

Reproduced from the Ordnance Survey mapping with the permission of the controller of Her Majesty's Stationary Office.  
© Crown Copyright. Unauthorised reproduction infringes crown copyright and may lead to prosecution or civil proceedings. Selby District Council 100018656

DO NOT SCALE FROM THIS PLAN

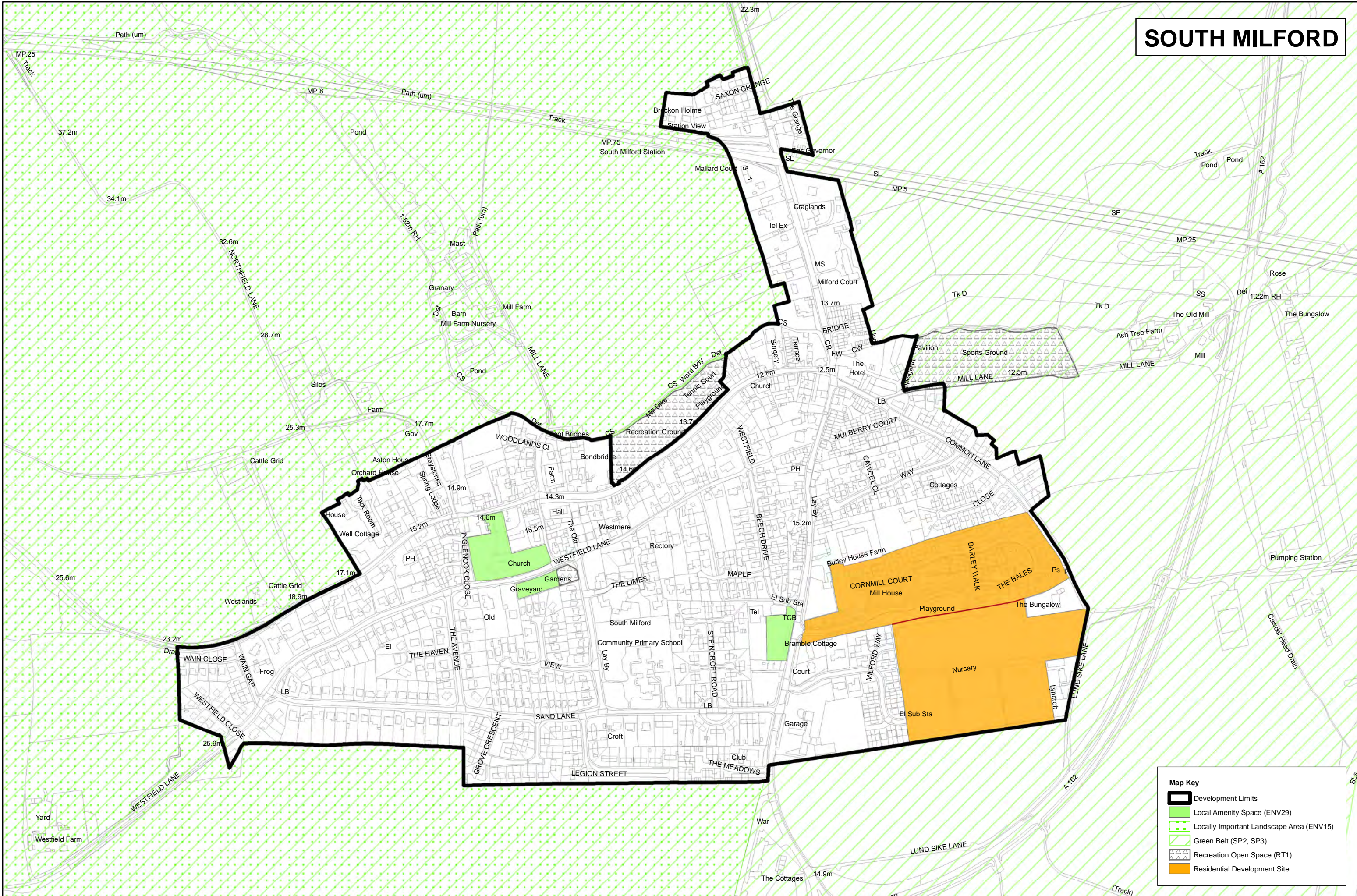
**NORTH**



West Field



# SOUTH MILFORD



Map Key	
	Development Limits
	Local Amenity Space (ENV29)
	Locally Important Landscape Area (ENV15)
	Green Belt (SP2, SP3)
	Recreation Open Space (RT1)
	Residential Development Site

Reproduced from the Ordnance Survey mapping with the permission of the controller of Her Majesty's Stationary Office.  
 © Crown Copyright. Unauthorised reproduction infringes crown copyright and may lead to prosecution or civil proceedings. Selby District Council 100018656

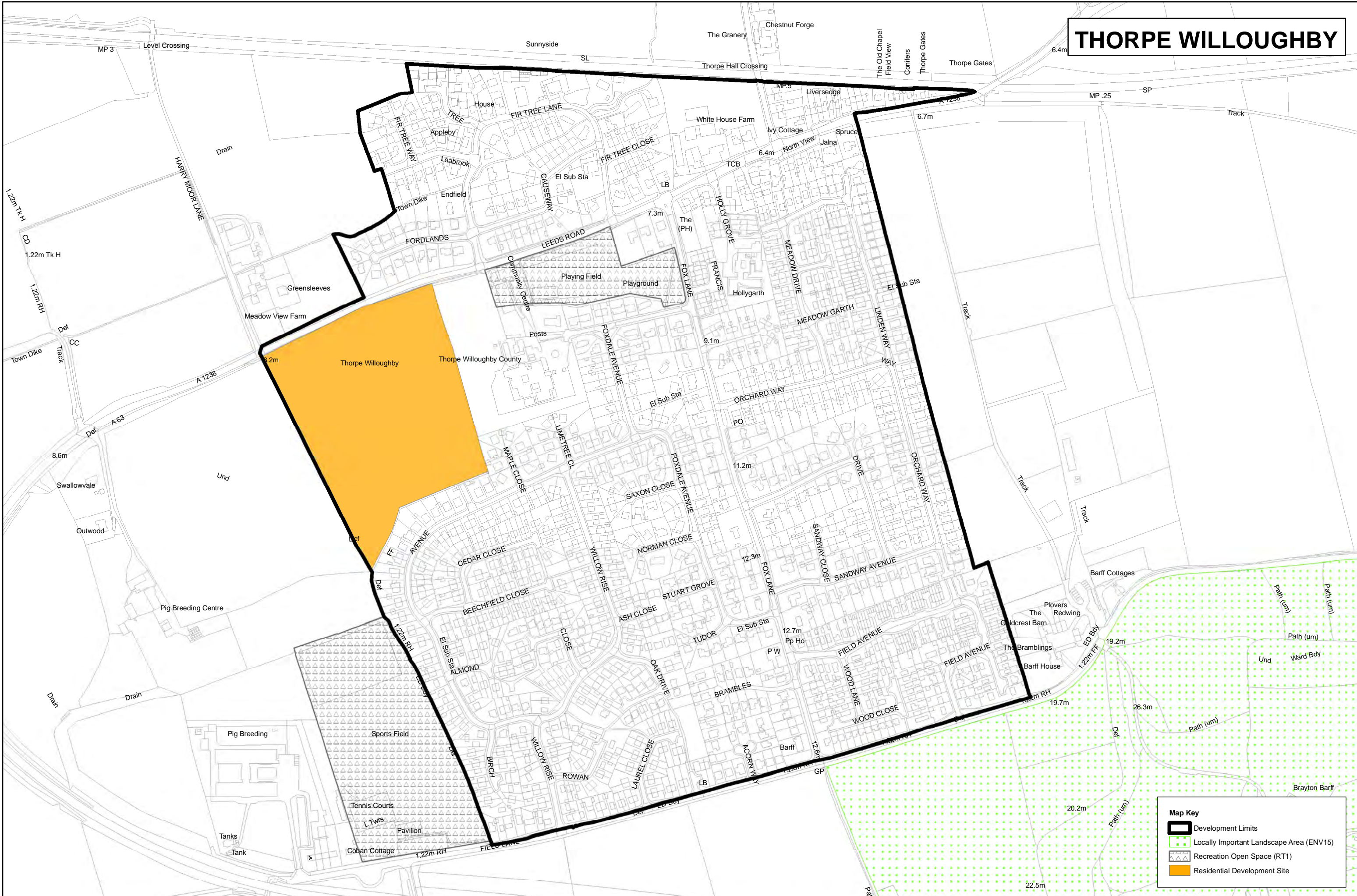
DO NOT SCALE FROM THIS PLAN

NORTH









# THORPE WILLOUGHBY



**Map Key**

-  Development Limits
-  Locally Important Landscape Area (ENV15)
-  Recreation Open Space (RT1)
-  Residential Development Site

Reproduced from the Ordnance Survey mapping with the permission of the controller of Her Majesty's Stationary Office.  
 ©Crown Copyright. Unauthorised reproduction infringes crown copyright and may lead to prosecution or civil proceedings. Selby District Council 100018656

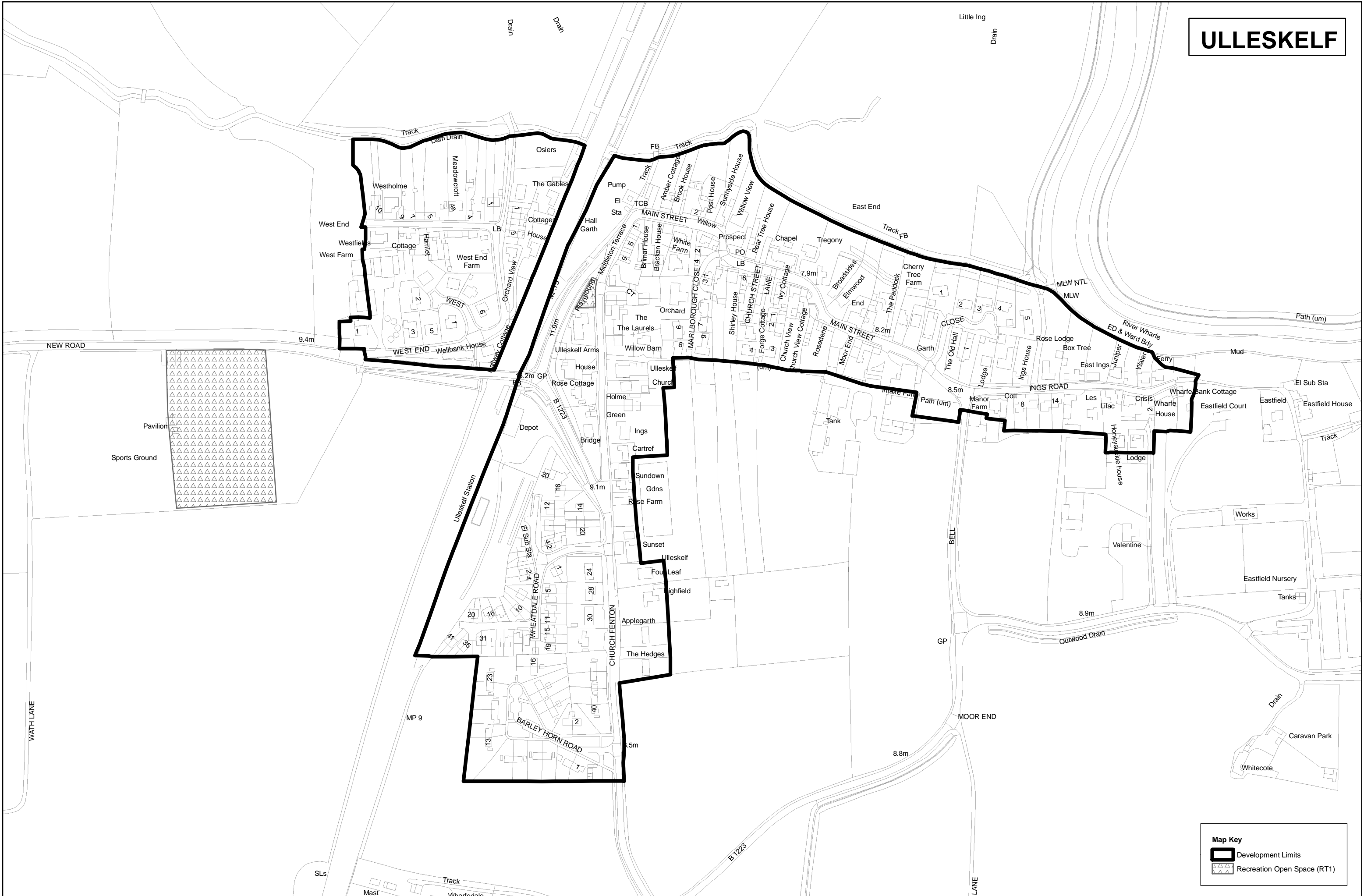
**DO NOT SCALE FROM THIS PLAN**

 **NORTH**





# ULLESKELF



**Map Key**

- Development Limits
- Recreation Open Space (RT1)

Reproduced from the Ordnance Survey mapping with the permission of the controller of Her Majesty's Stationary Office.  
© Crown Copyright. Unauthorised reproduction infringes crown copyright and may lead to prosecution or civil proceedings. Selby District Council 100018656

**DO NOT SCALE  
FROM THIS PLAN**

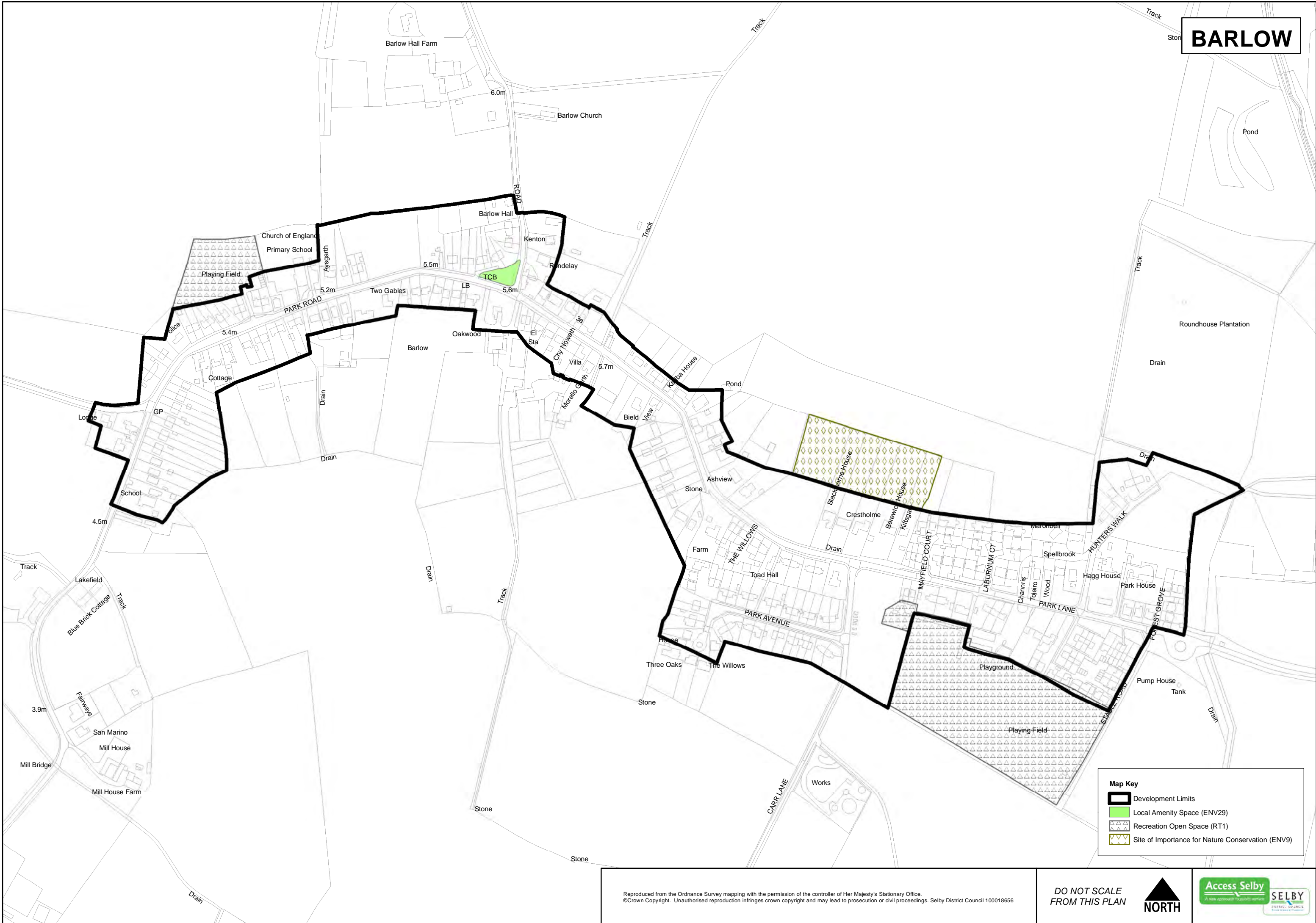
**NORTH**





# Secondary Villages

# BARLOW



**Map Key**

- Development Limits
- Local Amenity Space (ENV29)
- Recreation Open Space (RT1)
- Site of Importance for Nature Conservation (ENV9)

Reproduced from the Ordnance Survey mapping with the permission of the controller of Her Majesty's Stationary Office.  
©Crown Copyright. Unauthorised reproduction infringes crown copyright and may lead to prosecution or civil proceedings. Selby District Council 100018656

**DO NOT SCALE FROM THIS PLAN**

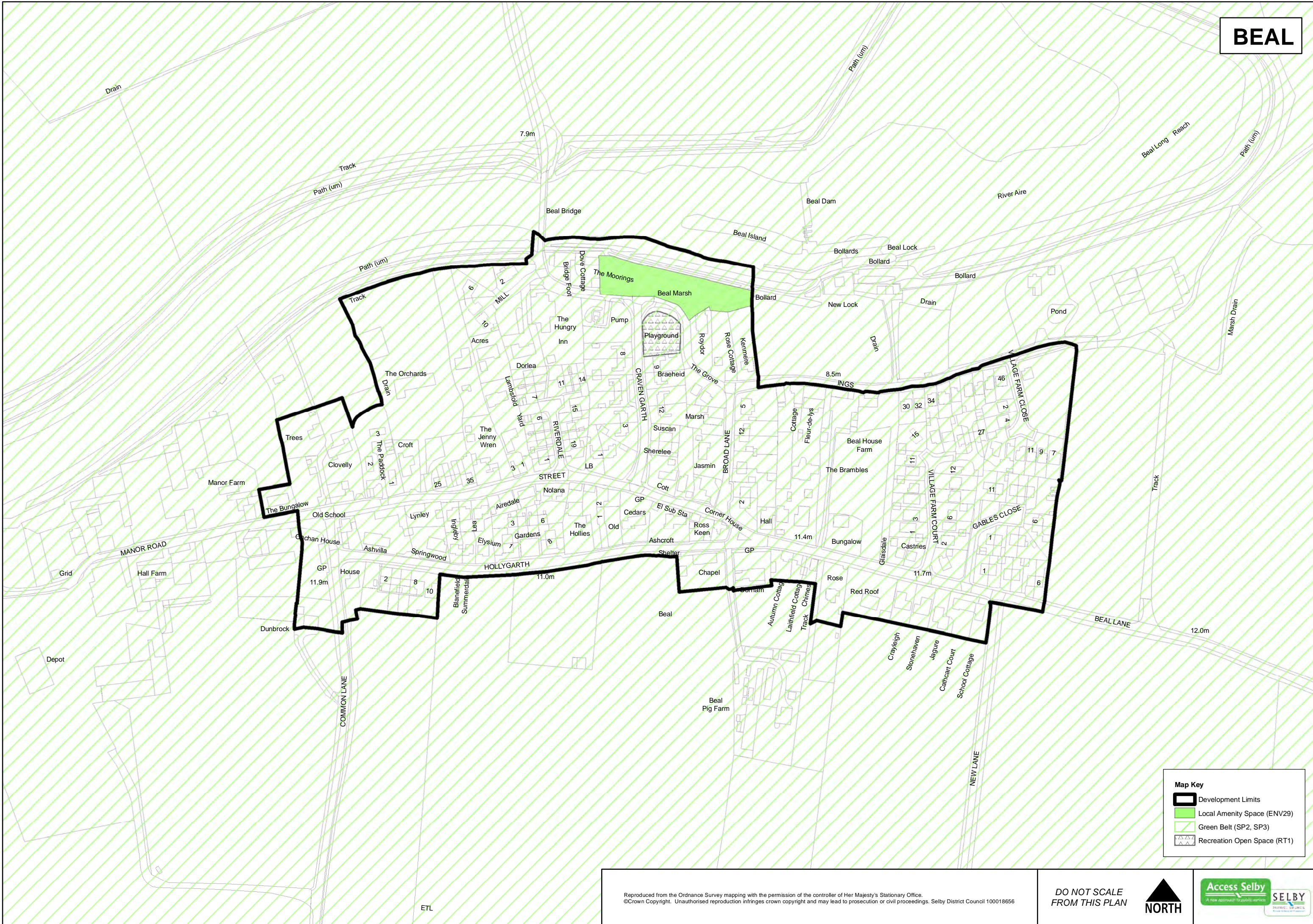
**NORTH**

**Access Selby**  
A new approach to public services

**SELBY**  
DISTRICT COUNCIL



# BEAL



**Map Key**

- Development Limits
- Local Amenity Space (ENV29)
- Green Belt (SP2, SP3)
- Recreation Open Space (RT1)

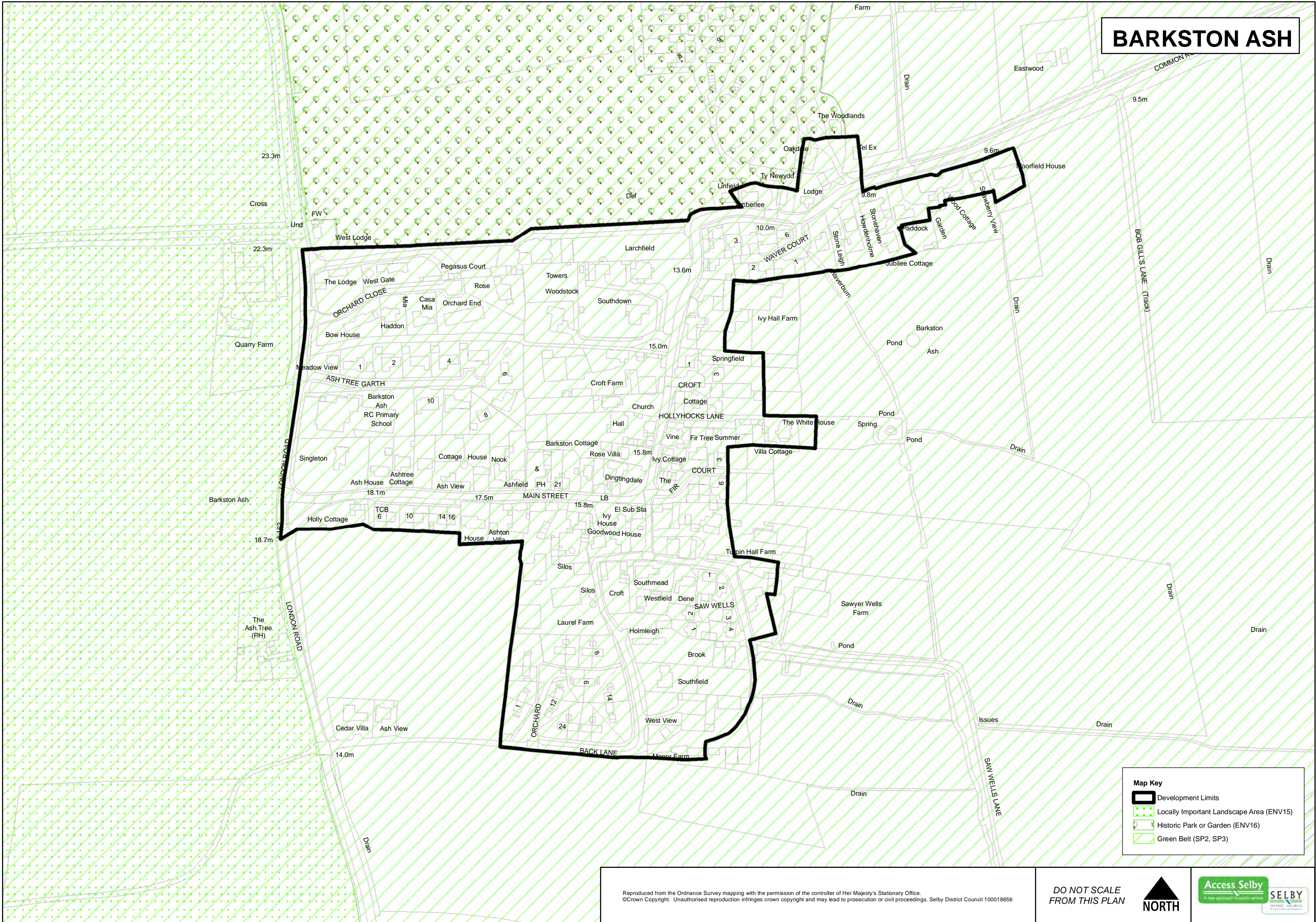
Reproduced from the Ordnance Survey mapping with the permission of the controller of Her Majesty's Stationary Office.  
©Crown Copyright. Unauthorised reproduction infringes crown copyright and may lead to prosecution or civil proceedings. Selby District Council 100018656

**DO NOT SCALE FROM THIS PLAN**





# BARKSTON ASH



**Map Key**

- Development Limits
- Locally Important Landscape Area (ENV15)
- Historic Park or Garden (ENV16)
- Green Belt (SP2, SP3)

Reproduced from the Ordnance Survey mapping with the permission of the controller of Her Majesty's Stationary Office. © Crown Copyright. Unauthorised reproduction infringes crown copyright and may lead to prosecution or civil proceedings. Selby District Council 100018656

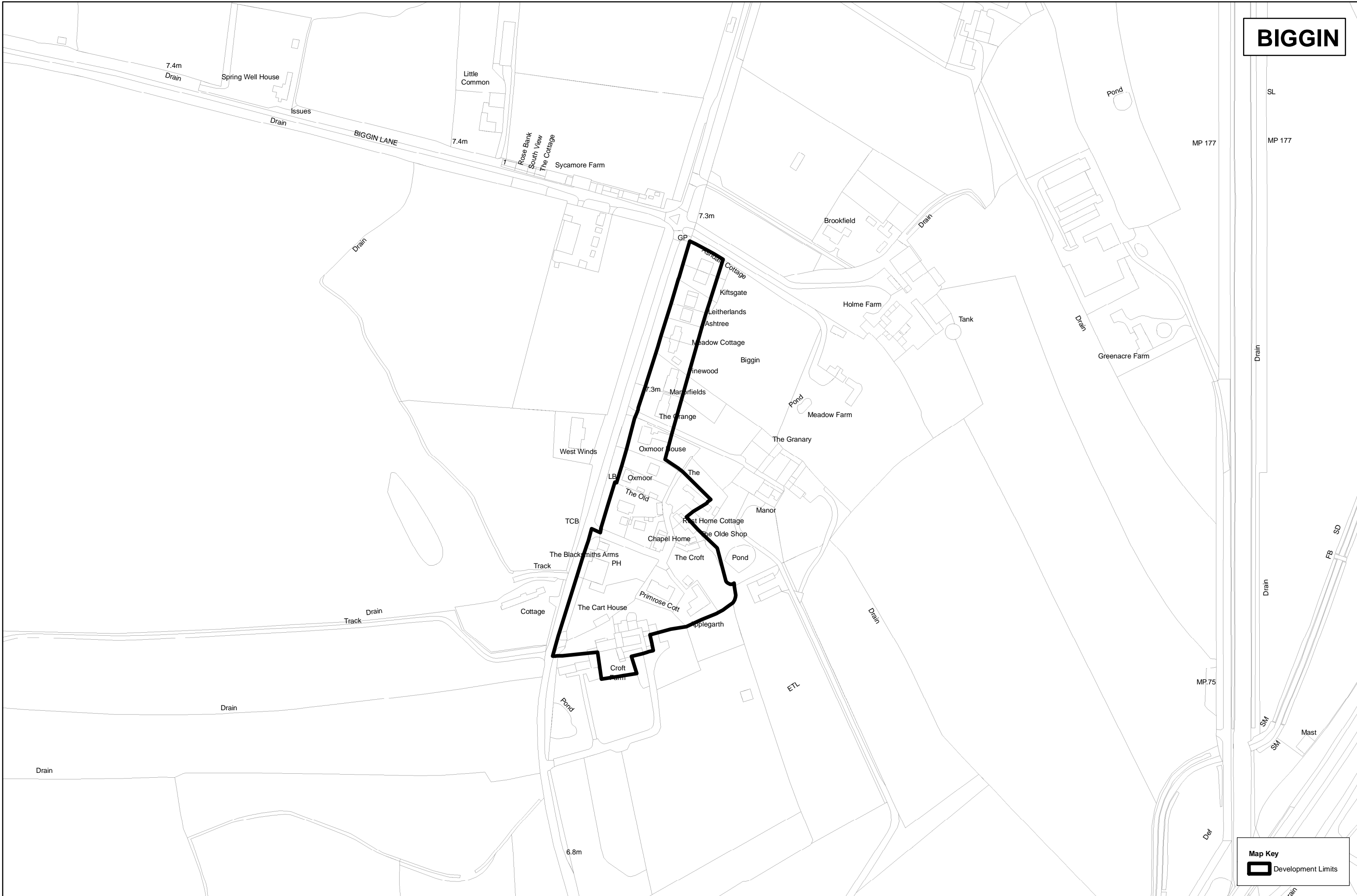
DO NOT SCALE  
FROM THIS PLAN

**NORTH**

Access Selby  
A new approach to public services



# BIGGIN



SL  
MP 177

MP 177

Drain

FB SD

MP.75

SM

Mast

Der

**Map Key**  
Development Limits

Reproduced from the Ordnance Survey mapping with the permission of the controller of Her Majesty's Stationary Office.  
©Crown Copyright. Unauthorised reproduction infringes crown copyright and may lead to prosecution or civil proceedings. Selby District Council 100018656

**DO NOT SCALE  
FROM THIS PLAN**



**NORTH**



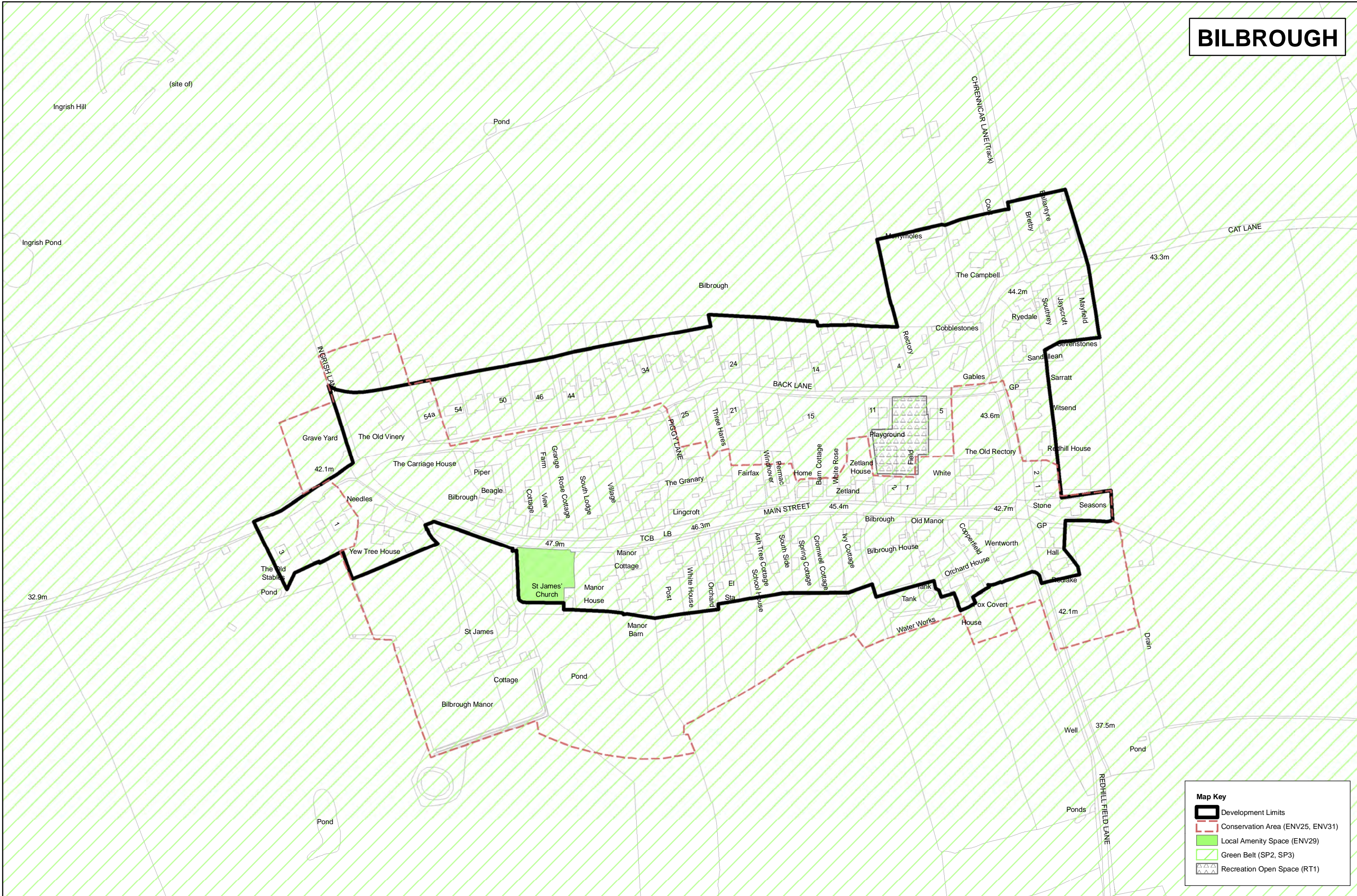
Access Selby  
A new approach to public services








**SELBY**  
DISTRICT COUNCIL



# BILBROUGH



**Map Key**

-  Development Limits
-  Conservation Area (ENV25, ENV31)
-  Local Amenity Space (ENV29)
-  Green Belt (SP2, SP3)
-  Recreation Open Space (RT1)



# BIRKIN



**Map Key**

- Development Limits
- Local Amenity Space (ENV29)
- Green Belt (SP2, SP3)

Reproduced from the Ordnance Survey mapping with the permission of the controller of Her Majesty's Stationary Office.  
©Crown Copyright. Unauthorised reproduction infringes crown copyright and may lead to prosecution or civil proceedings. Selby District Council 100018656

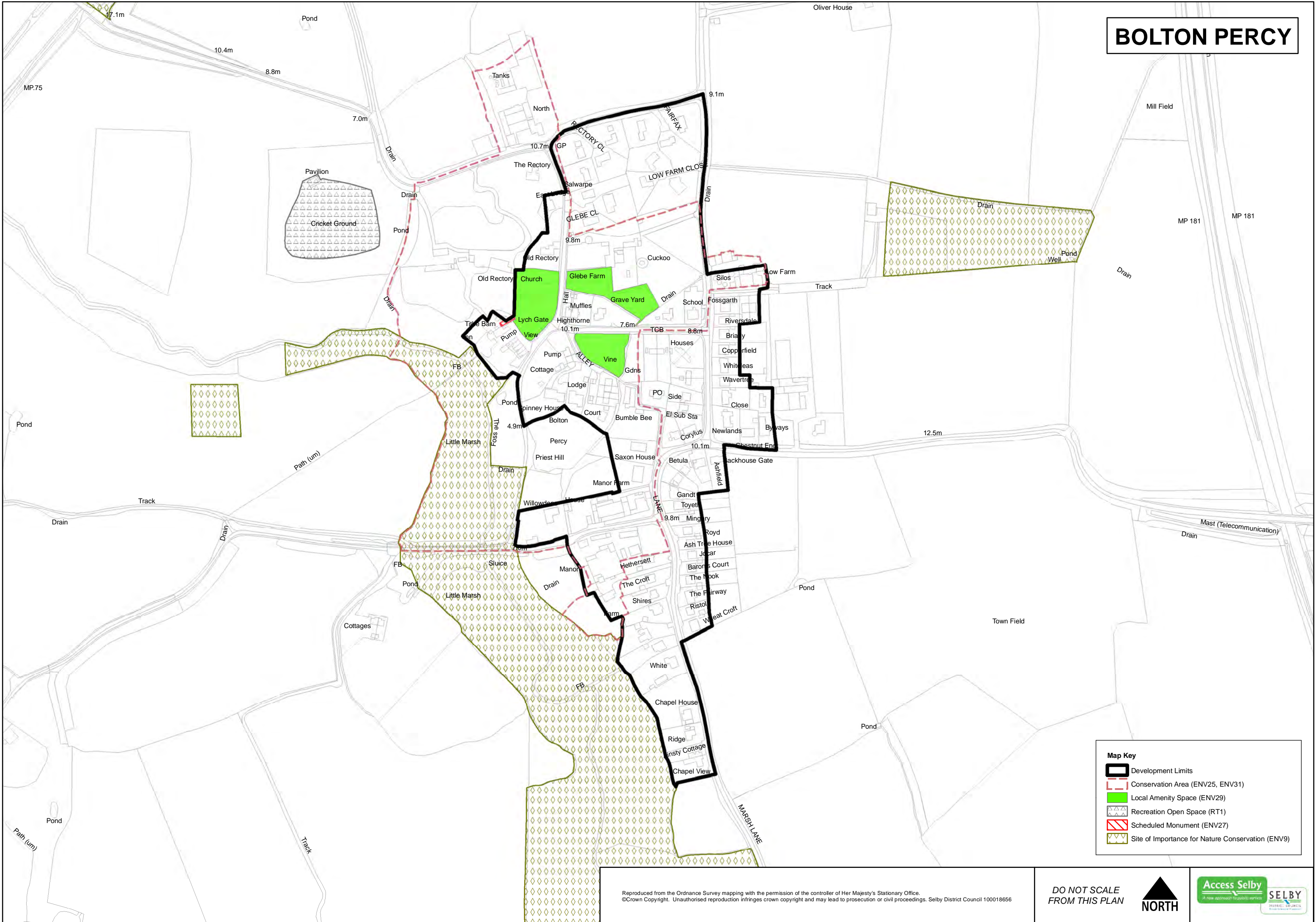
**DO NOT SCALE FROM THIS PLAN**

**NORTH**





# BOLTON PERCY



Map Key	
	Development Limits
	Conservation Area (ENV25, ENV31)
	Local Amenity Space (ENV29)
	Recreation Open Space (RT1)
	Scheduled Monument (ENV27)
	Site of Importance for Nature Conservation (ENV9)

Reproduced from the Ordnance Survey mapping with the permission of the controller of Her Majesty's Stationary Office.  
©Crown Copyright. Unauthorised reproduction infringes crown copyright and may lead to prosecution or civil proceedings. Selby District Council 100018656

DO NOT SCALE FROM THIS PLAN

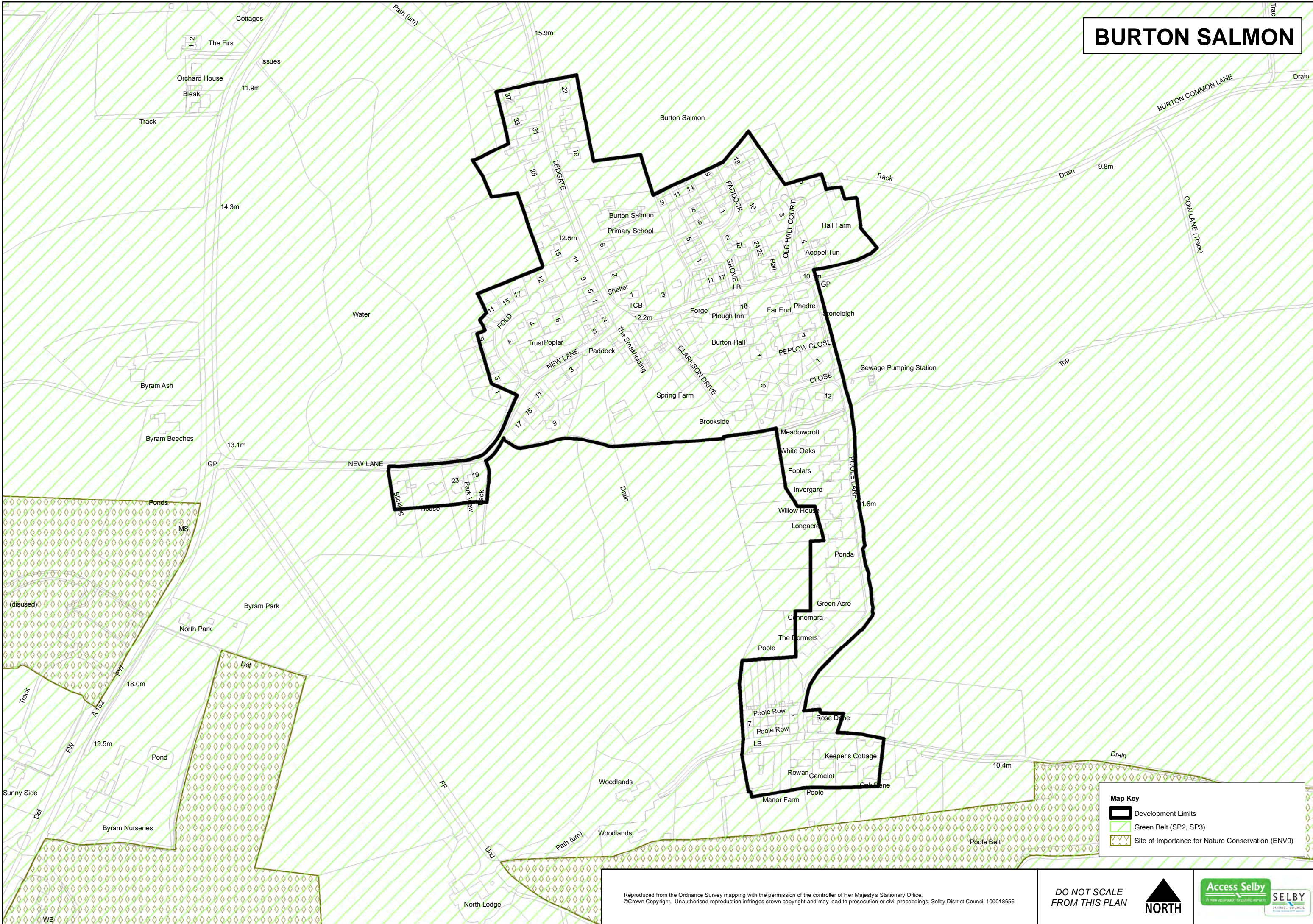


NORTH








# BURTON SALMON



**Map Key**

-  Development Limits
-  Green Belt (SP2, SP3)
-  Site of Importance for Nature Conservation (ENV9)

Reproduced from the Ordnance Survey mapping with the permission of the controller of Her Majesty's Stationary Office.  
 ©Crown Copyright. Unauthorised reproduction infringes crown copyright and may lead to prosecution or civil proceedings. Selby District Council 100018656

**DO NOT SCALE  
 FROM THIS PLAN**





# BURN



**Map Key**

- Development Limits
- Local Amenity Space (ENV29)
- Recreation Open Space (RT1)

Reproduced from the Ordnance Survey mapping with the permission of the controller of Her Majesty's Stationary Office.  
©Crown Copyright. Unauthorised reproduction infringes crown copyright and may lead to prosecution or civil proceedings. Selby District Council 100018656

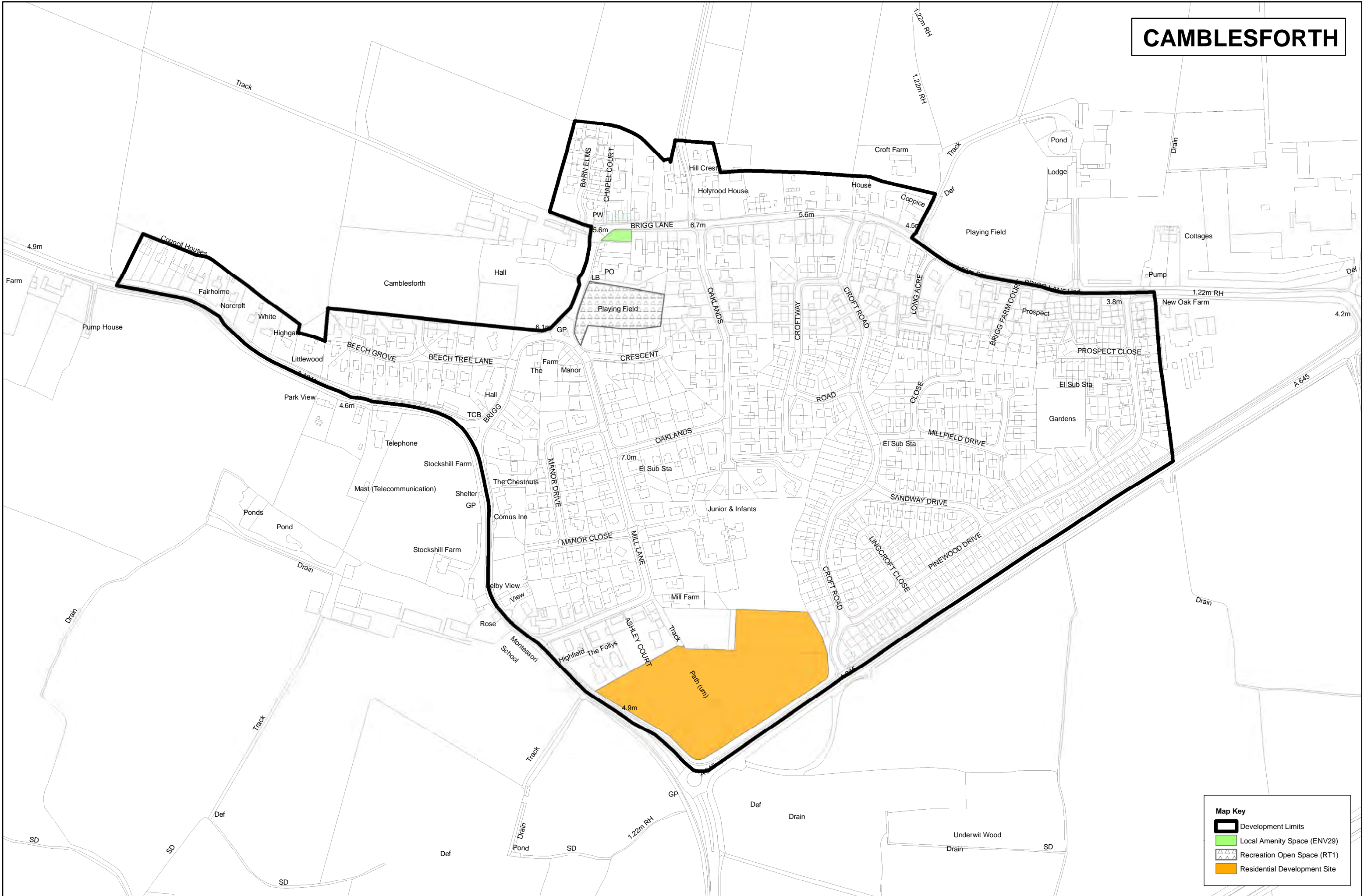
**DO NOT SCALE  
FROM THIS PLAN**

NORTH





# CAMBLESFORTH



**Map Key**

- Development Limits
- Local Amenity Space (ENV29)
- Recreation Open Space (RT1)
- Residential Development Site

Reproduced from the Ordnance Survey mapping with the permission of the controller of Her Majesty's Stationary Office.  
©Crown Copyright. Unauthorised reproduction infringes crown copyright and may lead to prosecution or civil proceedings. Selby District Council 100018656

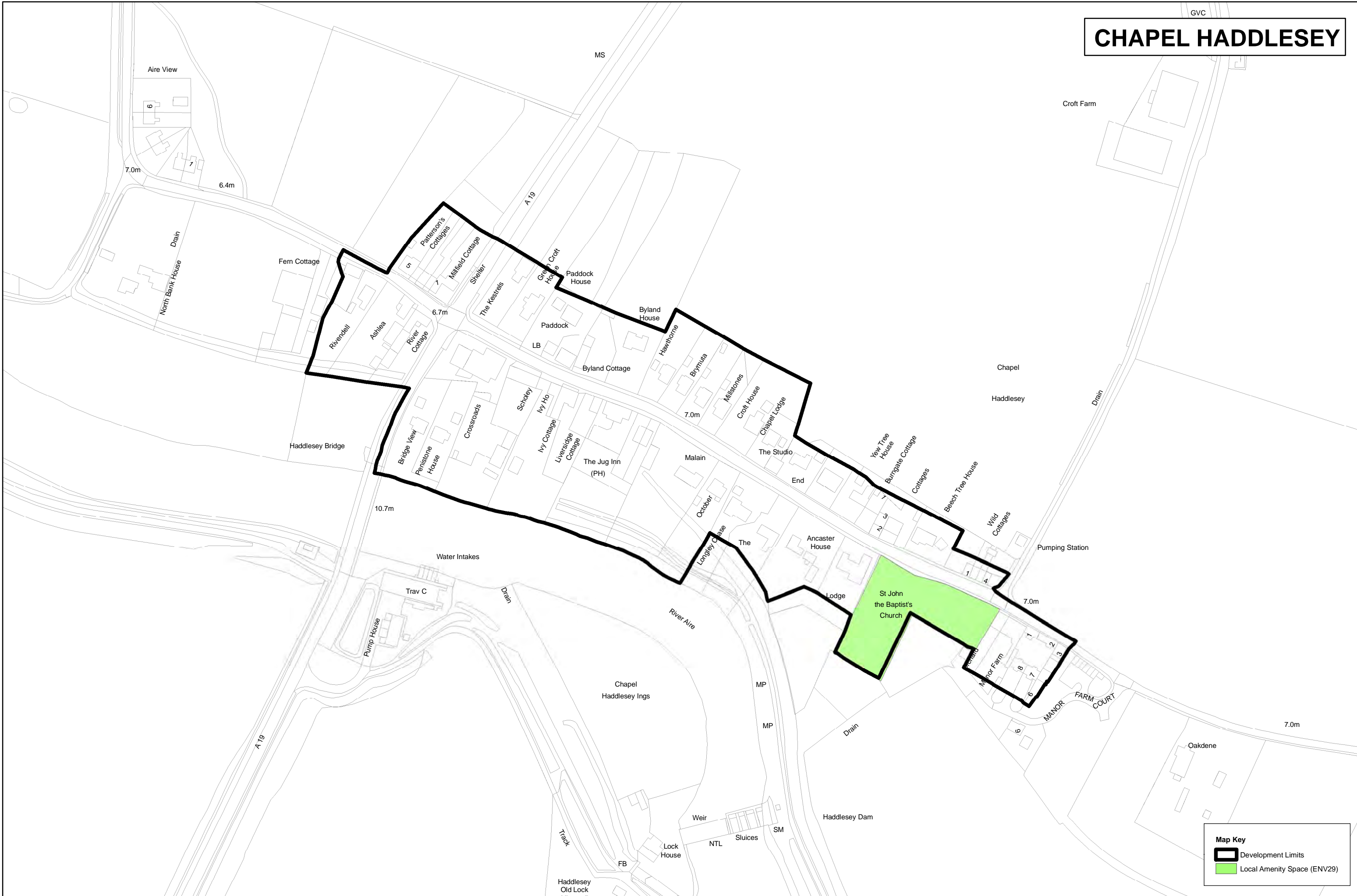
**DO NOT SCALE FROM THIS PLAN**

**NORTH**

**SELBY**  
DISTRICT COUNCIL



# CHAPEL HADDLESEY



**Map Key**

- Development Limits
- Local Amenity Space (ENV29)

Reproduced from the Ordnance Survey mapping with the permission of the controller of Her Majesty's Stationary Office.  
©Crown Copyright. Unauthorised reproduction infringes crown copyright and may lead to prosecution or civil proceedings. Selby District Council 100018656

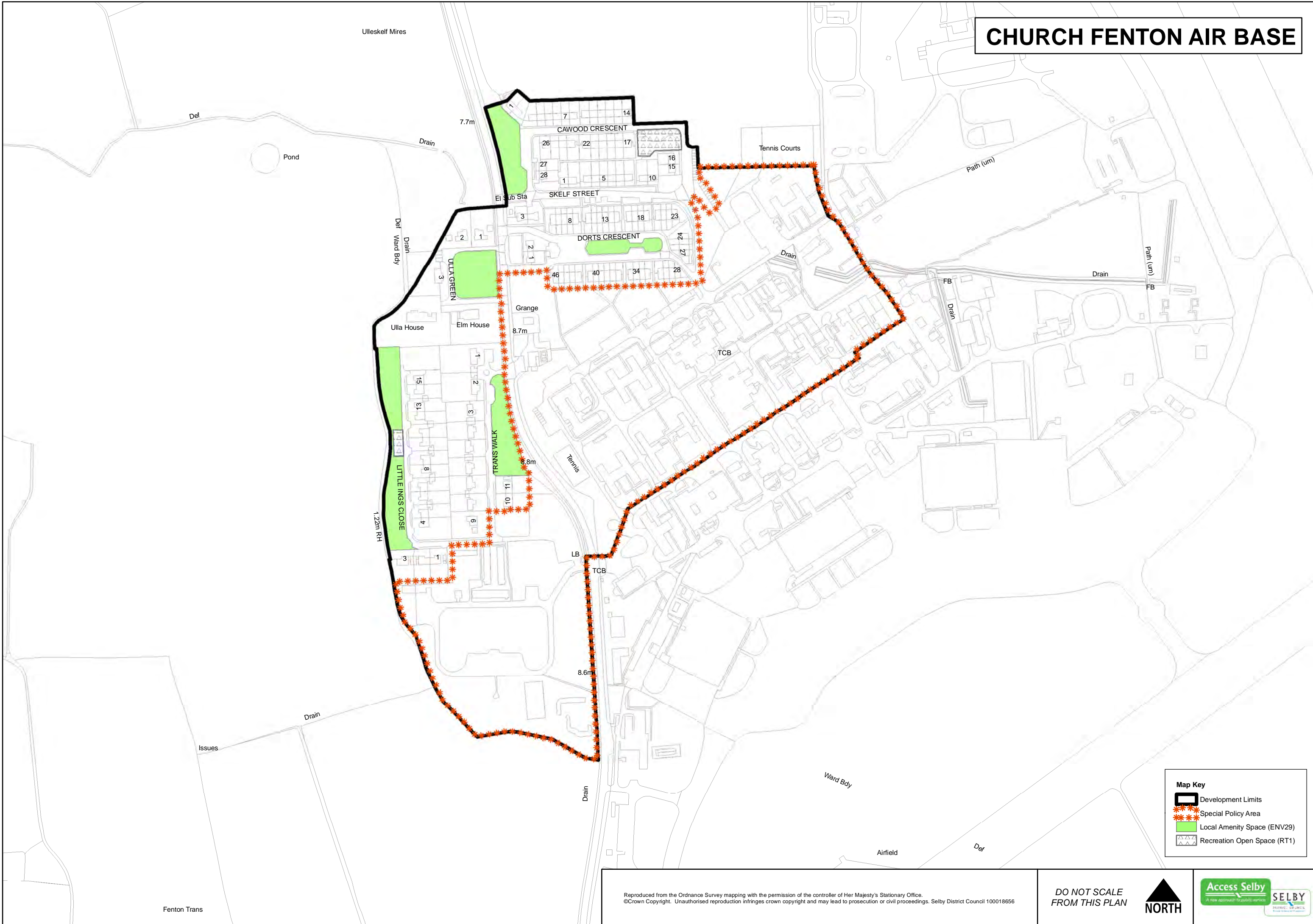
DO NOT SCALE  
FROM THIS PLAN

NORTH





# CHURCH FENTON AIR BASE



**Map Key**

- Development Limits
- Special Policy Area
- Local Amenity Space (ENV29)
- Recreation Open Space (RT1)

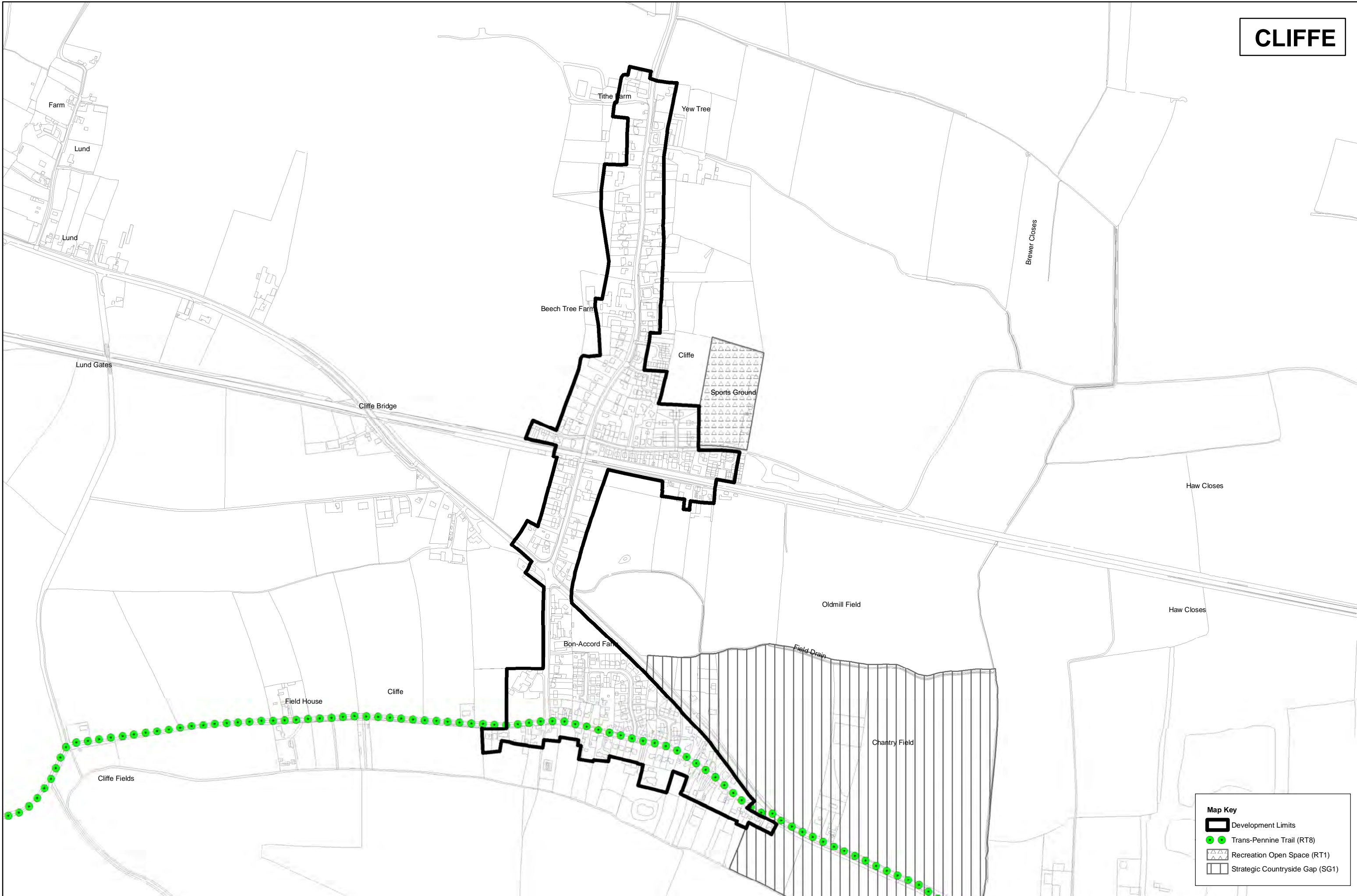
Reproduced from the Ordnance Survey mapping with the permission of the controller of Her Majesty's Stationary Office.  
© Crown Copyright. Unauthorised reproduction infringes crown copyright and may lead to prosecution or civil proceedings. Selby District Council 100018656

DO NOT SCALE FROM THIS PLAN





# CLIFFE



**Map Key**

- Development Limits
- Trans-Pennine Trail (RT8)
- Recreation Open Space (RT1)
- Strategic Countryside Gap (SG1)

Reproduced from the Ordnance Survey mapping with the permission of the controller of Her Majesty's Stationary Office.  
©Crown Copyright. Unauthorised reproduction infringes crown copyright and may lead to prosecution or civil proceedings. Selby District Council 100018656

**DO NOT SCALE  
FROM THIS PLAN**

**NORTH**



Newhay



# COLTON



**Map Key**

- Development Limits
- Local Amenity Space (ENV29)
- Green Belt (SP2, SP3)

Reproduced from the Ordnance Survey mapping with the permission of the controller of Her Majesty's Stationary Office.  
©Crown Copyright. Unauthorised reproduction infringes crown copyright and may lead to prosecution or civil proceedings. Selby District Council 100018656

DO NOT SCALE  
FROM THIS PLAN

**NORTH**





# CRIDLING STUBBS



**Map Key**

- Development Limits
- Locally Important Landscape Area (ENV15)
- Green Belt (SP2, SP3)

Reproduced from the Ordnance Survey mapping with the permission of the controller of Her Majesty's Stationary Office.  
©Crown Copyright. Unauthorised reproduction infringes crown copyright and may lead to prosecution or civil proceedings. Selby District Council 100018656

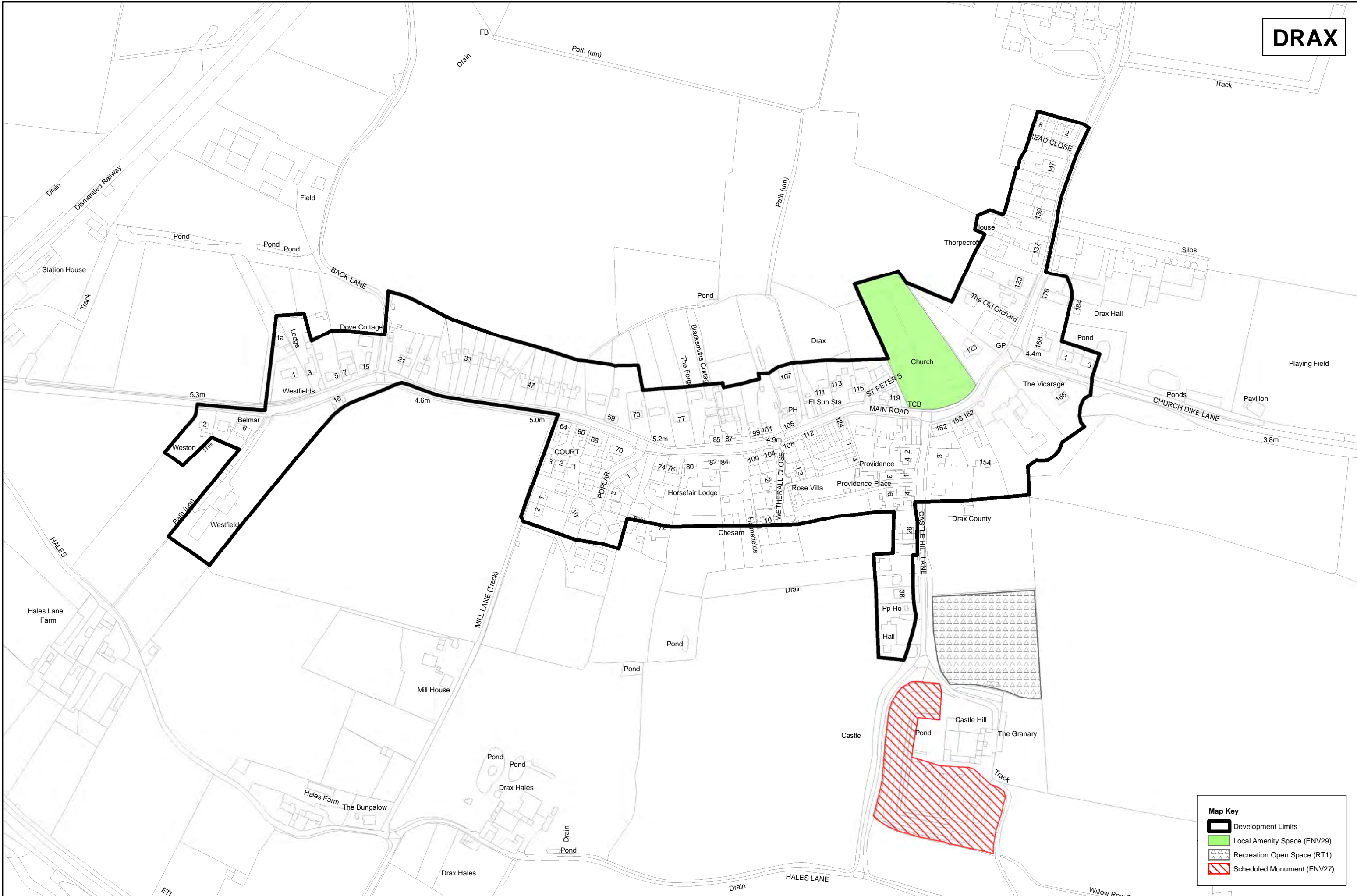
**DO NOT SCALE FROM THIS PLAN**

**NORTH**





Access Selby  
A new approach to public services

MP 75





**Map Key**

-  Development Limits
-  Local Amenity Space (ENV29)
-  Recreation Open Space (RT1)
-  Scheduled Monument (ENV27)

Reproduced from the Ordnance Survey mapping with the permission of the controller of Her Majesty's Stationary Office.  
 ©Crown Copyright. Unauthorised reproduction infringes crown copyright and may lead to prosecution or civil proceedings. Selby District Council 100018656

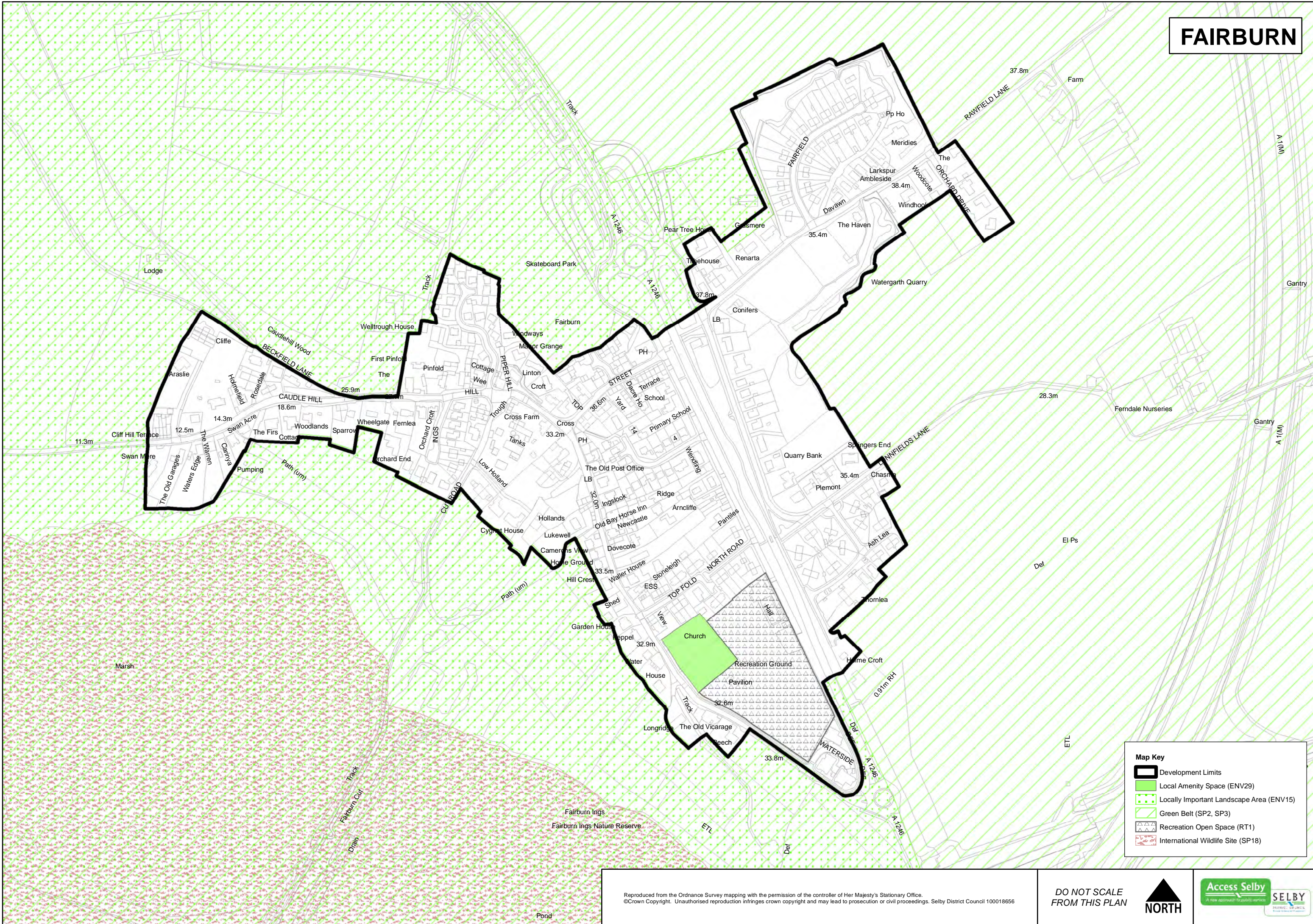
**DO NOT SCALE  
 FROM THIS PLAN**

**NORTH**





# FAIRBURN



**Map Key**

- Development Limits
- Local Amenity Space (ENV29)
- Locally Important Landscape Area (ENV15)
- Green Belt (SP2, SP3)
- Recreation Open Space (RT1)
- International Wildlife Site (SP18)

Reproduced from the Ordnance Survey mapping with the permission of the controller of Her Majesty's Stationary Office.  
 ©Crown Copyright. Unauthorised reproduction infringes crown copyright and may lead to prosecution or civil proceedings. Selby District Council 100018656

**DO NOT SCALE FROM THIS PLAN**

NORTH





# GATEFORTH



**Map Key**

- Development Limits
- Strategic Countryside Gap (SG1)
- Site of Importance for Nature Conservation (ENV9)

Reproduced from the Ordnance Survey mapping with the permission of the controller of Her Majesty's Stationary Office.  
©Crown Copyright. Unauthorised reproduction infringes crown copyright and may lead to prosecution or civil proceedings. Selby District Council 100018656

**DO NOT SCALE FROM THIS PLAN**

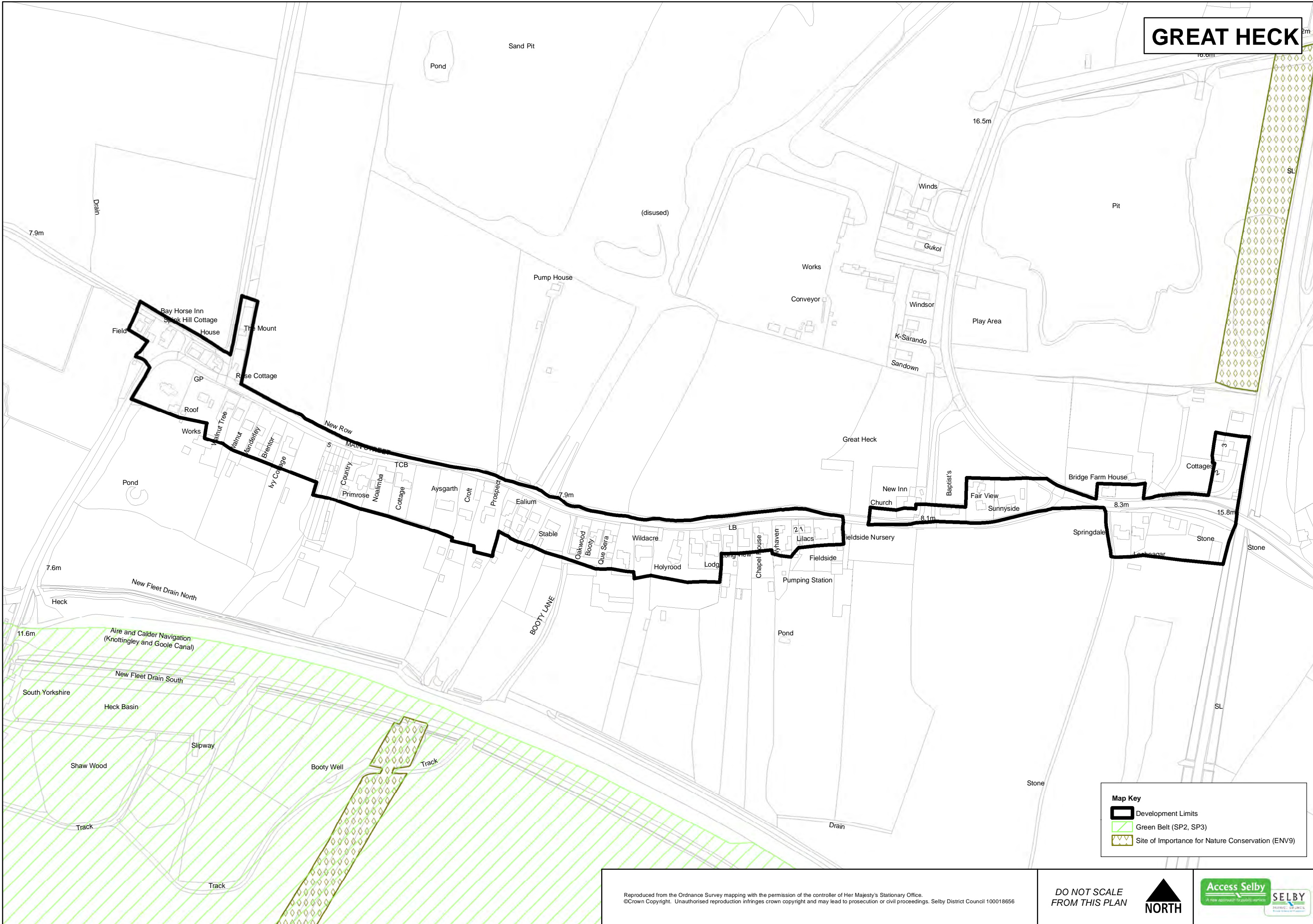
**NORTH**

Access Selby  
A new approach to public services

**SELBY**  
DISTRICT COUNCIL



# GREAT HECK



**Map Key**

- Development Limits
- Green Belt (SP2, SP3)
- Site of Importance for Nature Conservation (ENV9)

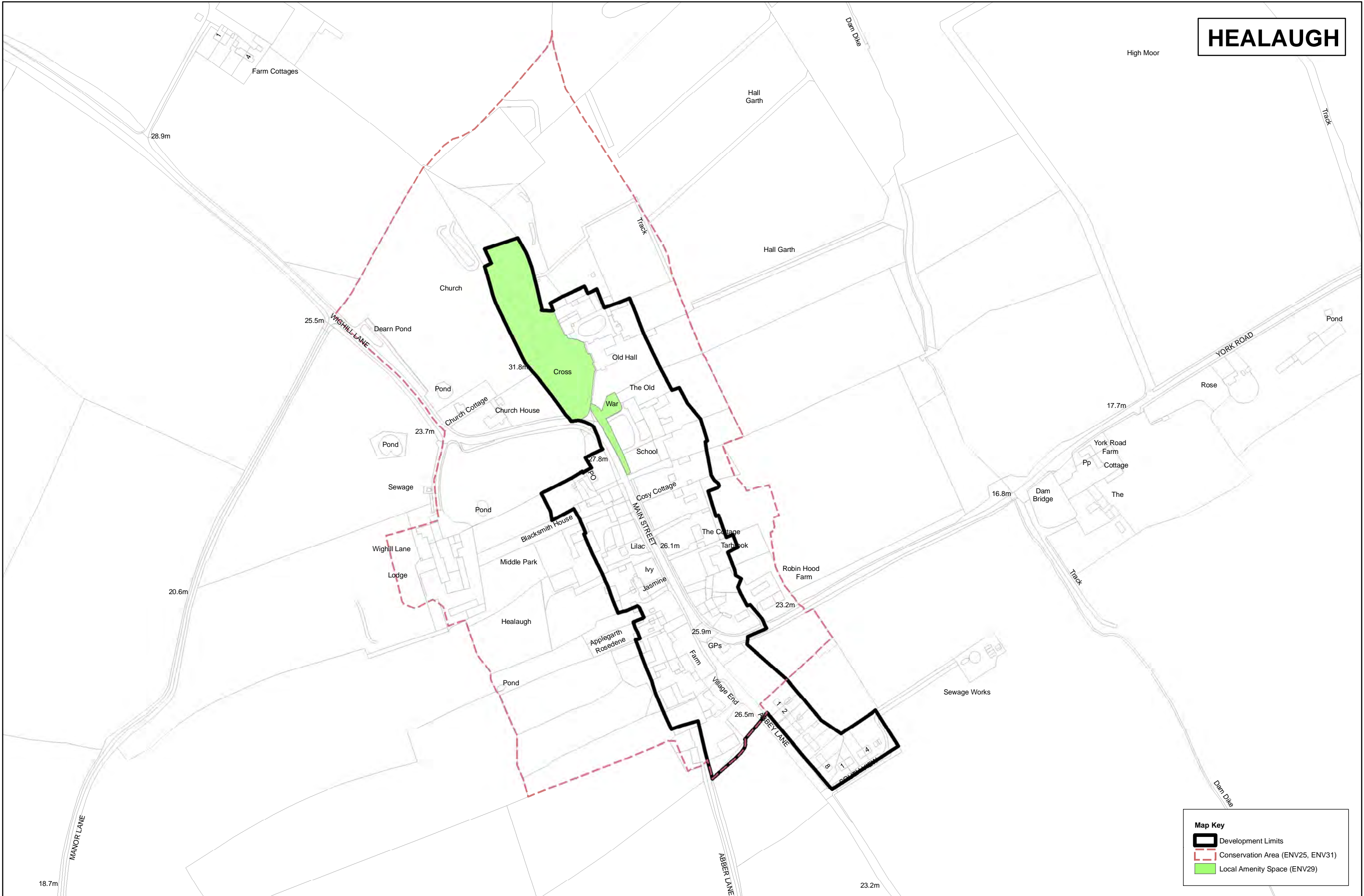
Reproduced from the Ordnance Survey mapping with the permission of the controller of Her Majesty's Stationary Office.  
©Crown Copyright. Unauthorised reproduction infringes crown copyright and may lead to prosecution or civil proceedings. Selby District Council 100018656

**DO NOT SCALE  
FROM THIS PLAN**





# HEALAUGH



**Map Key**

- Development Limits
- Conservation Area (ENV25, ENV31)
- Local Amenity Space (ENV29)

Reproduced from the Ordnance Survey mapping with the permission of the controller of Her Majesty's Stationary Office.  
©Crown Copyright. Unauthorised reproduction infringes crown copyright and may lead to prosecution or civil proceedings. Selby District Council 100018656

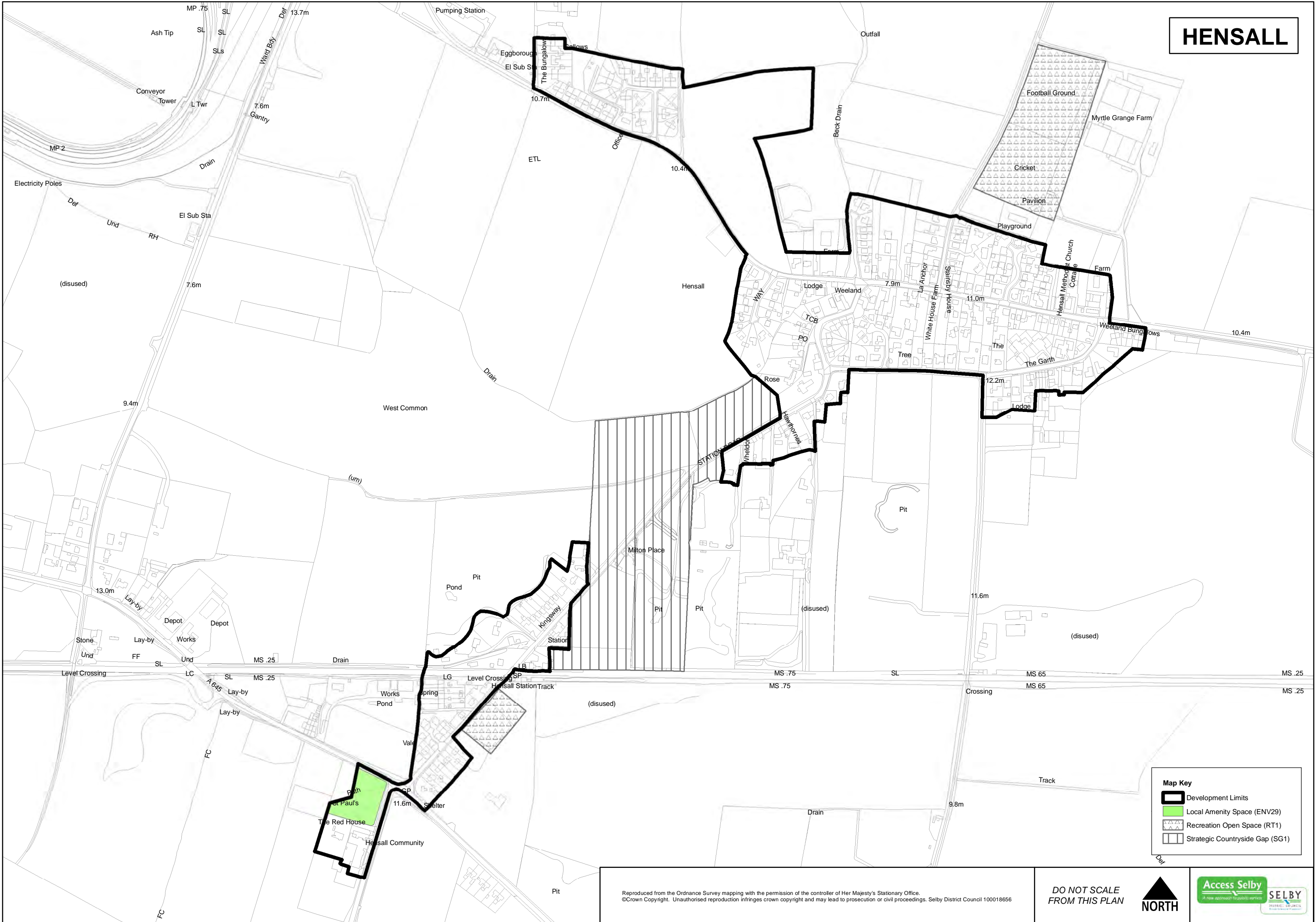
**DO NOT SCALE FROM THIS PLAN**

**NORTH**





# HENSALL



**Map Key**

- Development Limits
- Local Amenity Space (ENV29)
- Recreation Open Space (RT1)
- Strategic Countryside Gap (SG1)

Reproduced from the Ordnance Survey mapping with the permission of the controller of Her Majesty's Stationary Office.  
© Crown Copyright. Unauthorised reproduction infringes crown copyright and may lead to prosecution or civil proceedings. Selby District Council 100018656

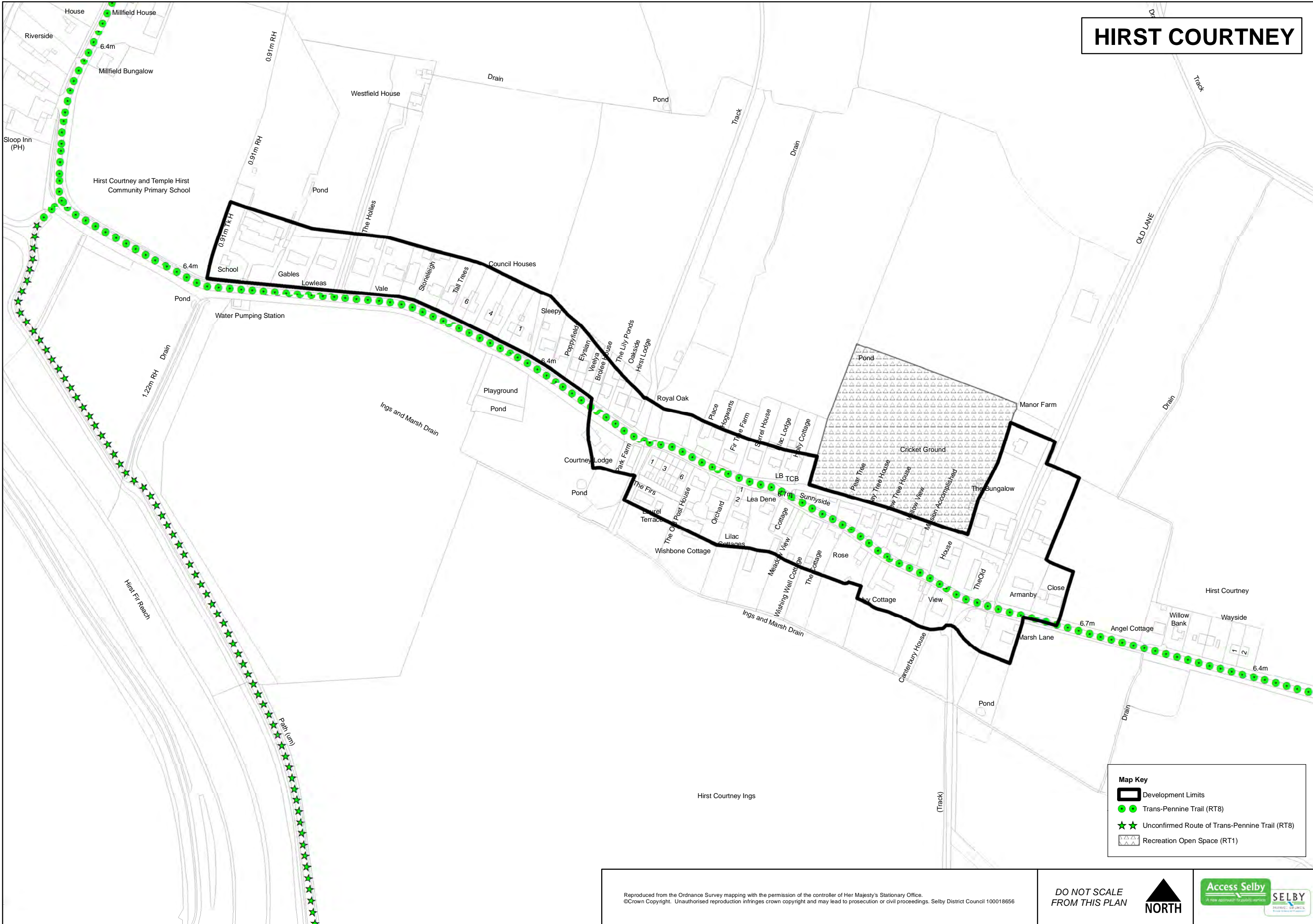
**DO NOT SCALE  
FROM THIS PLAN**

**NORTH**









# HIRST COURTNEY



**Map Key**

-  Development Limits
-  Trans-Pennine Trail (RT8)
-  Unconfirmed Route of Trans-Pennine Trail (RT8)
-  Recreation Open Space (RT1)

Reproduced from the Ordnance Survey mapping with the permission of the controller of Her Majesty's Stationary Office.  
 ©Crown Copyright. Unauthorised reproduction infringes crown copyright and may lead to prosecution or civil proceedings. Selby District Council 100018656

DO NOT SCALE  
 FROM THIS PLAN

 NORTH

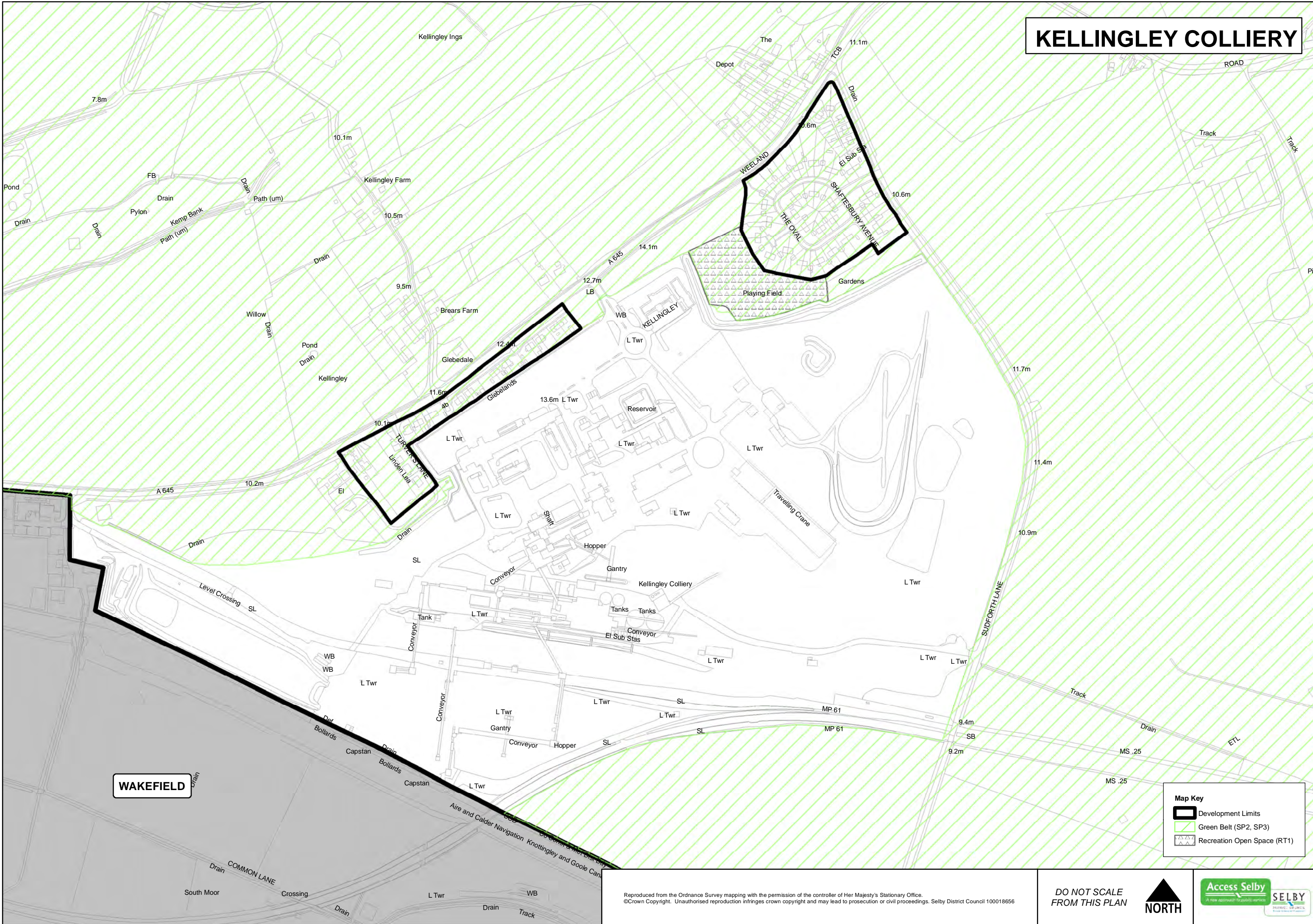








# KELLINGLEY COLLIERY




WAKEFIELD

**Map Key**

-  Development Limits
-  Green Belt (SP2, SP3)
-  Recreation Open Space (RT1)

Reproduced from the Ordnance Survey mapping with the permission of the controller of Her Majesty's Stationary Office.  
 ©Crown Copyright. Unauthorised reproduction infringes crown copyright and may lead to prosecution or civil proceedings. Selby District Council 100018656

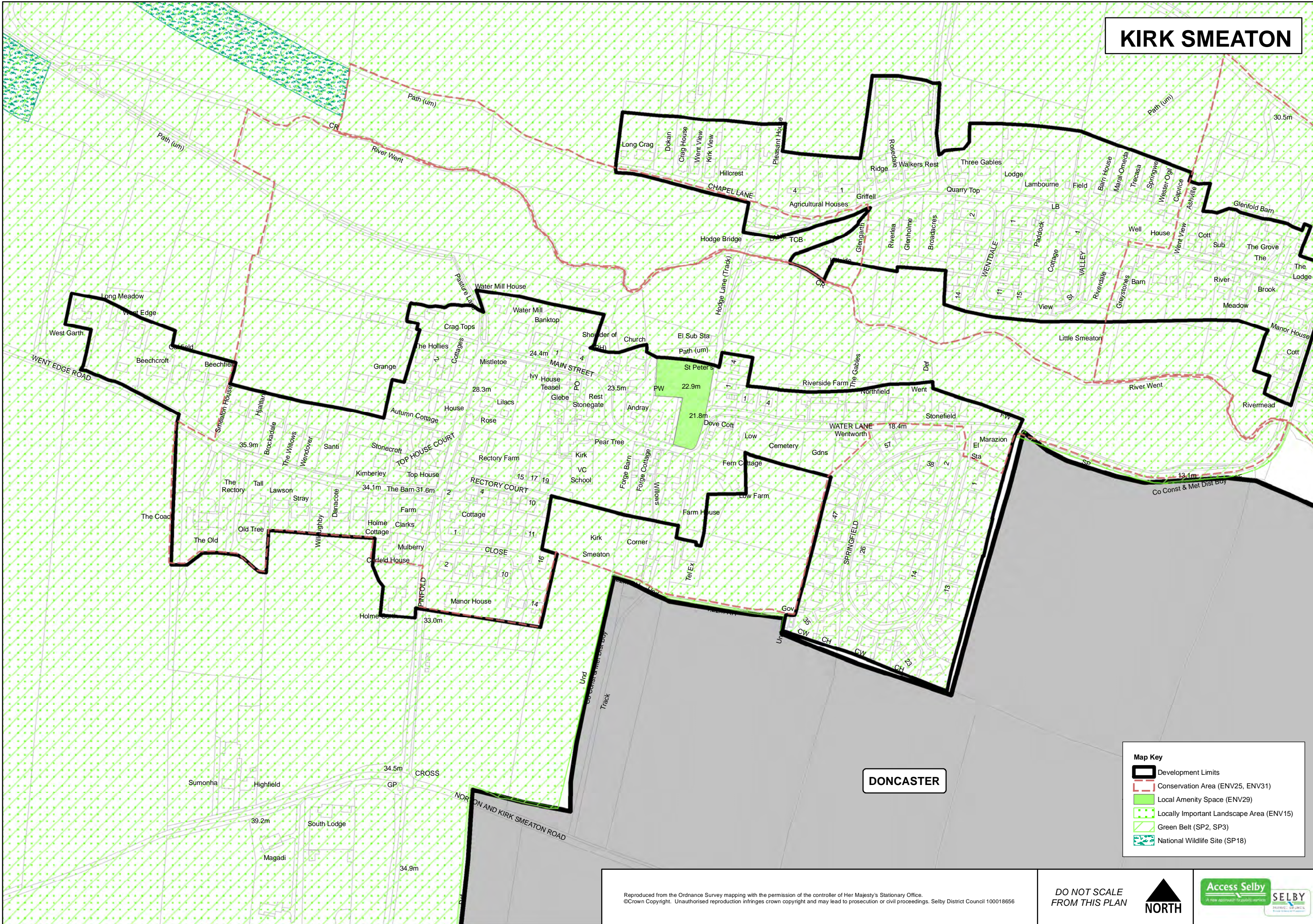
**DO NOT SCALE  
 FROM THIS PLAN**

 **NORTH**





# KIRK SMEATON



**Map Key**

- Development Limits
- Conservation Area (ENV25, ENV31)
- Local Amenity Space (ENV29)
- Locally Important Landscape Area (ENV15)
- Green Belt (SP2, SP3)
- National Wildlife Site (SP18)

**DONCASTER**

Reproduced from the Ordnance Survey mapping with the permission of the controller of Her Majesty's Stationary Office.  
 © Crown Copyright. Unauthorised reproduction infringes crown copyright and may lead to prosecution or civil proceedings. Selby District Council 100018656

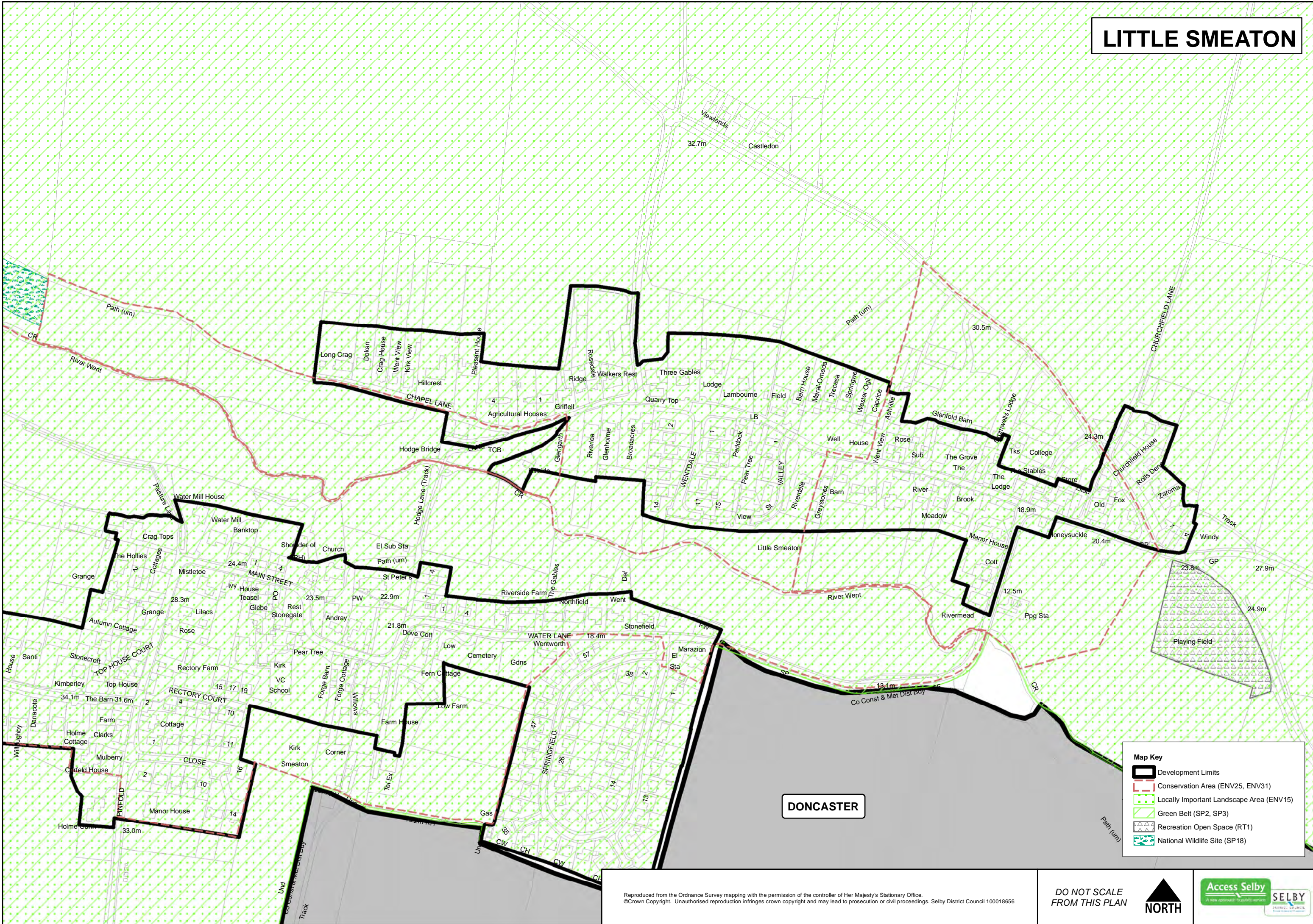
**DO NOT SCALE FROM THIS PLAN**

**NORTH**





# LITTLE SMEATON



**Map Key**

- Development Limits
- Conservation Area (ENV25, ENV31)
- Locally Important Landscape Area (ENV15)
- Green Belt (SP2, SP3)
- Recreation Open Space (RT1)
- National Wildlife Site (SP18)

**DONCASTER**

Reproduced from the Ordnance Survey mapping with the permission of the controller of Her Majesty's Stationary Office.  
 ©Crown Copyright. Unauthorised reproduction infringes crown copyright and may lead to prosecution or civil proceedings. Selby District Council 100018656

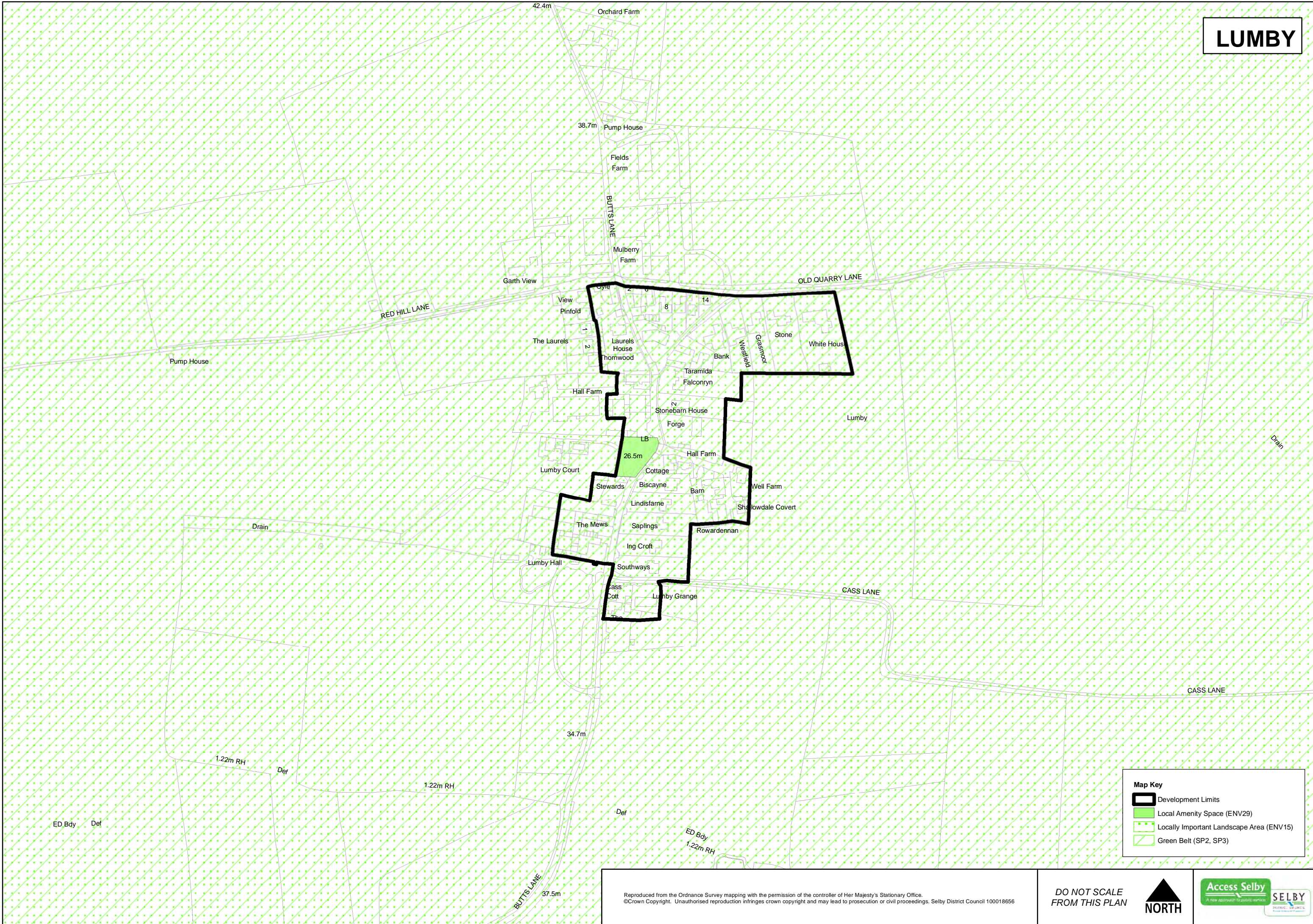
**DO NOT SCALE FROM THIS PLAN**

**NORTH**





# LUMBY



**Map Key**

- Development Limits
- Local Amenity Space (ENV29)
- Locally Important Landscape Area (ENV15)
- Green Belt (SP2, SP3)

Reproduced from the Ordnance Survey mapping with the permission of the controller of Her Majesty's Stationary Office.  
©Crown Copyright. Unauthorised reproduction infringes crown copyright and may lead to prosecution or civil proceedings. Selby District Council 100018656

**DO NOT SCALE  
FROM THIS PLAN**

NORTH





# NEWLAND



EAST RIDING

**Map Key**  
Development Limits

Reproduced from the Ordnance Survey mapping with the permission of the controller of Her Majesty's Stationary Office.  
©Crown Copyright. Unauthorised reproduction infringes crown copyright and may lead to prosecution or civil proceedings. Selby District Council 100018656

DO NOT SCALE  
FROM THIS PLAN



NORTH



Access Selby  
A new approach to public services

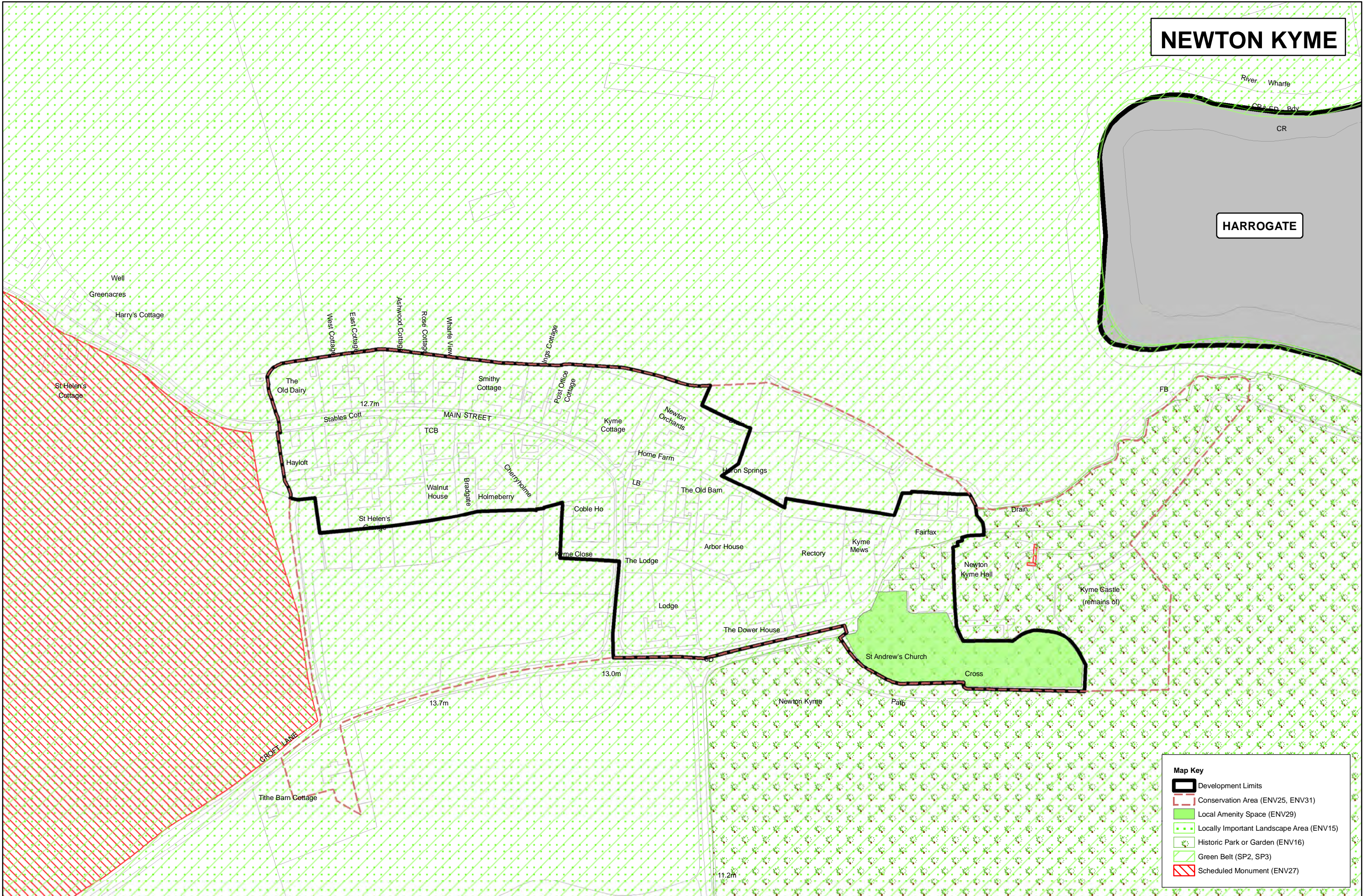


SELBY  
DISTRICT COUNCIL



# NEWTON KYME

HARROGATE



**Map Key**

- Development Limits
- Conservation Area (ENV25, ENV31)
- Local Amenity Space (ENV29)
- Locally Important Landscape Area (ENV15)
- Historic Park or Garden (ENV16)
- Green Belt (SP2, SP3)
- Scheduled Monument (ENV27)





# RYTHER



**Map Key**

- Development Limits
- Site of Importance for Nature Conservation (ENV9)

Reproduced from the Ordnance Survey mapping with the permission of the controller of Her Majesty's Stationary Office.  
©Crown Copyright. Unauthorised reproduction infringes crown copyright and may lead to prosecution or civil proceedings. Selby District Council 100018656

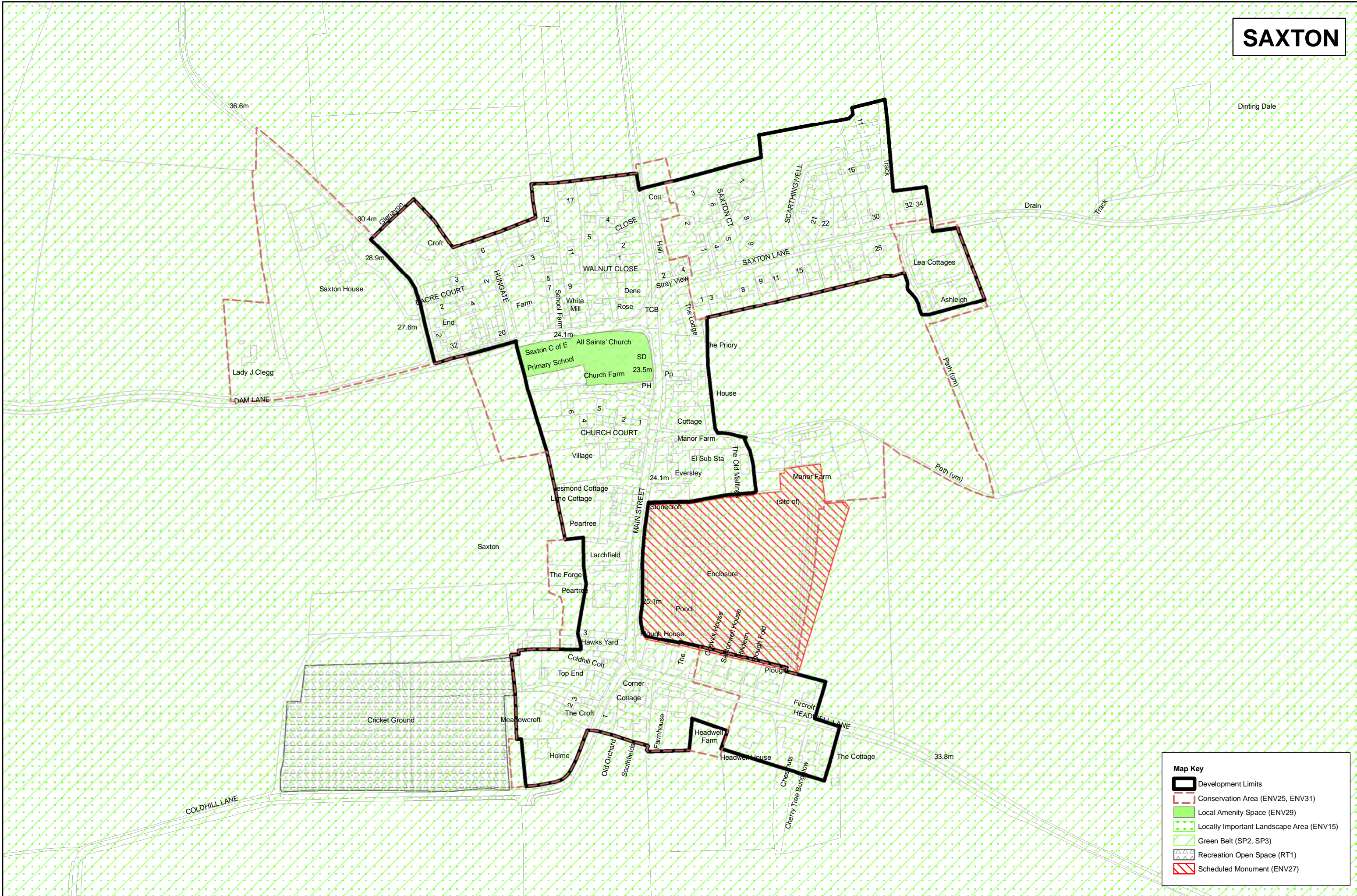
**DO NOT SCALE  
FROM THIS PLAN**

**NORTH**





# SAXTON



**Map Key**

- Development Limits
- Conservation Area (ENV25, ENV31)
- Local Amenity Space (ENV29)
- Locally Important Landscape Area (ENV15)
- Green Belt (SP2, SP3)
- Recreation Open Space (RT1)
- Scheduled Monument (ENV27)

Reproduced from the Ordnance Survey mapping with the permission of the controller of Her Majesty's Stationary Office.  
 © Crown Copyright. Unauthorised reproduction infringes crown copyright and may lead to prosecution or civil proceedings. Selby District Council 100018656

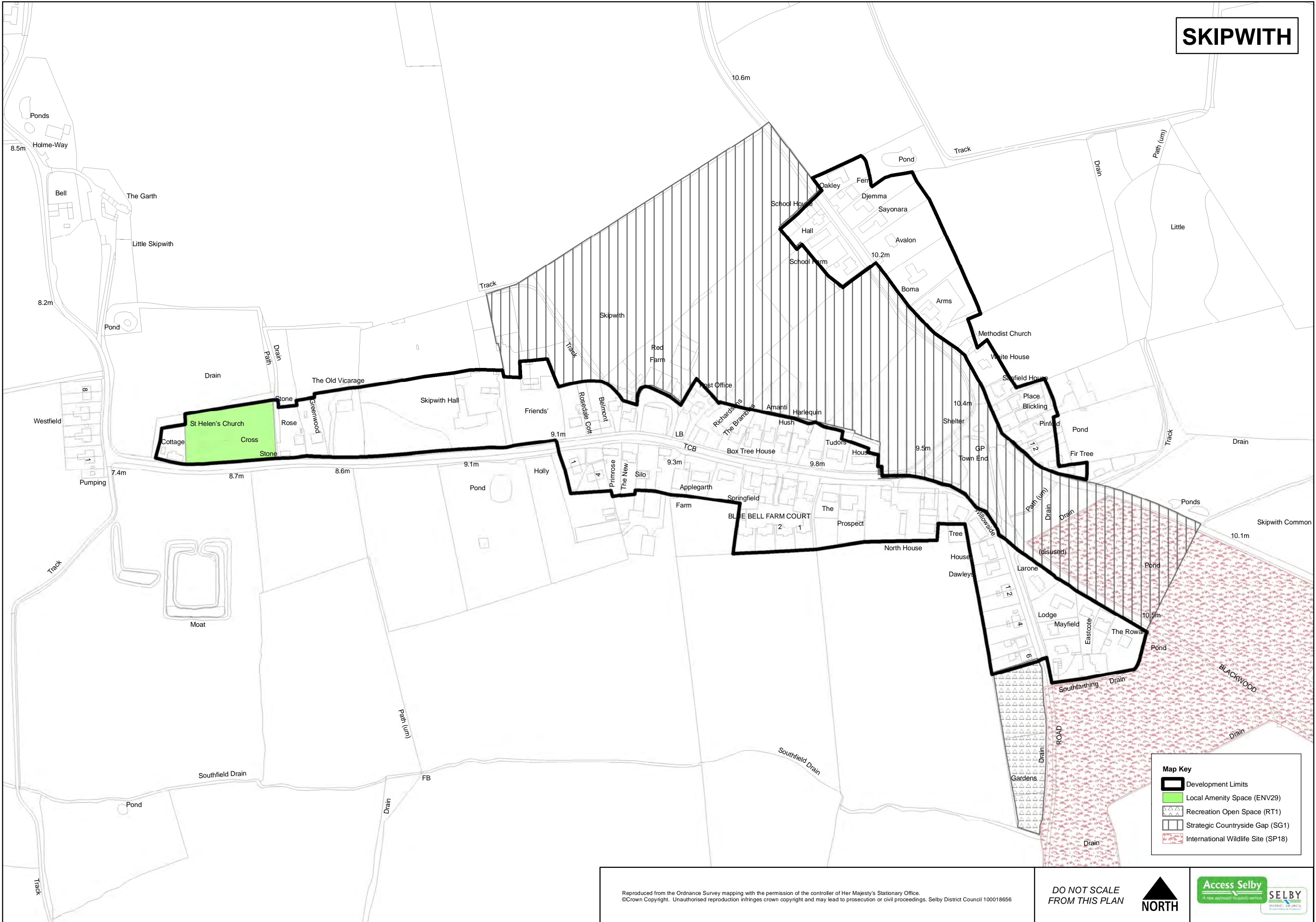
**DO NOT SCALE  
 FROM THIS PLAN**

**NORTH**





# SKIPWITH



**Map Key**

- Development Limits
- Local Amenity Space (ENV29)
- Recreation Open Space (RT1)
- Strategic Countryside Gap (SG1)
- International Wildlife Site (SP18)

Reproduced from the Ordnance Survey mapping with the permission of the controller of Her Majesty's Stationary Office.  
 ©Crown Copyright. Unauthorised reproduction infringes crown copyright and may lead to prosecution or civil proceedings. Selby District Council 100018656

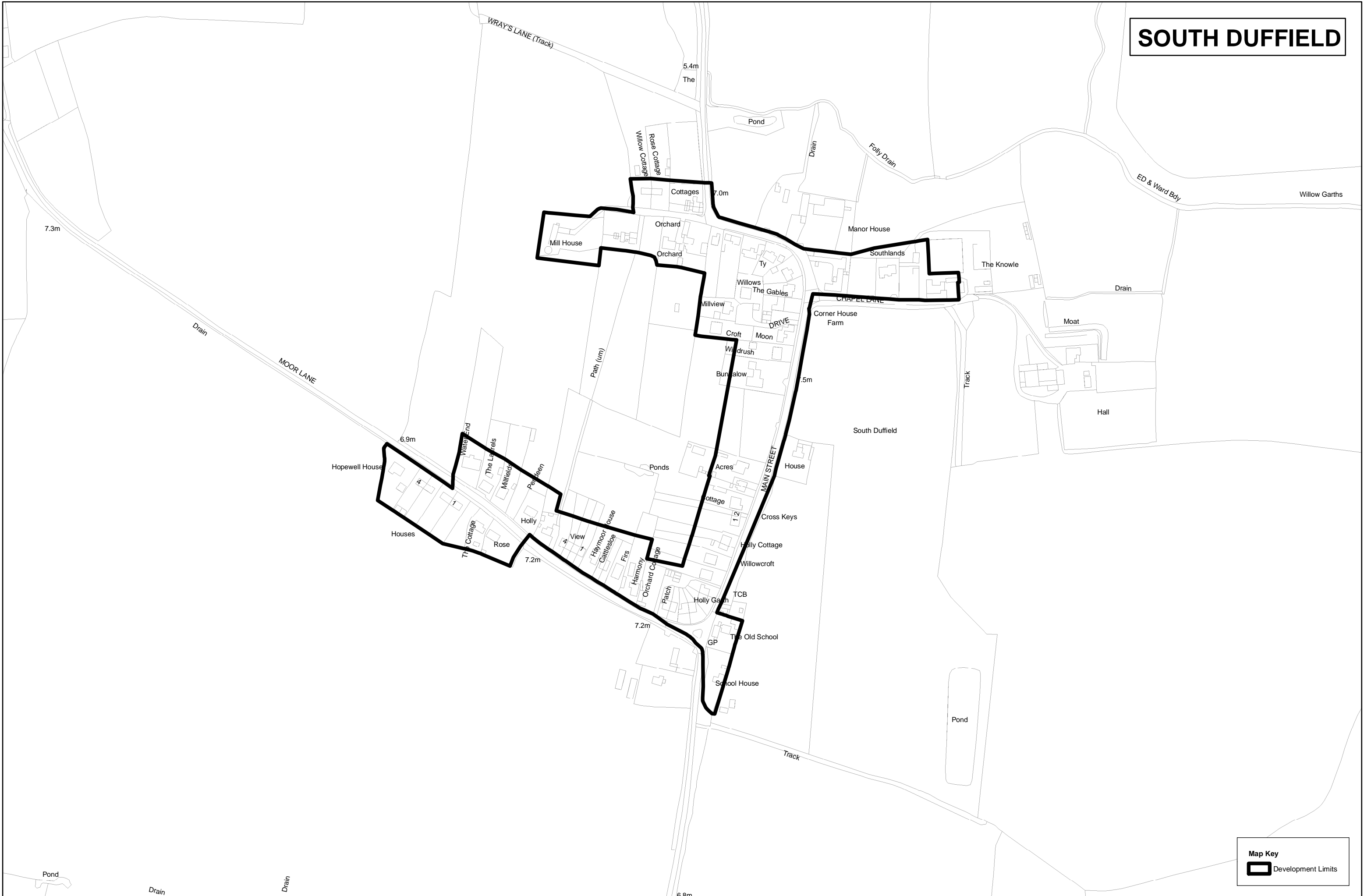
**DO NOT SCALE FROM THIS PLAN**

NORTH





# SOUTH DUFFIELD



**Map Key**  
Development Limits

Reproduced from the Ordnance Survey mapping with the permission of the controller of Her Majesty's Stationary Office.  
©Crown Copyright. Unauthorised reproduction infringes crown copyright and may lead to prosecution or civil proceedings. Selby District Council 100018656

**DO NOT SCALE FROM THIS PLAN**





# STILLINGFLEET



**Map Key**

- Development Limits
- Conservation Area (ENV25, ENV31)
- Local Amenity Space (ENV29)
- Strategic Countryside Gap (SG1)

Reproduced from the Ordnance Survey mapping with the permission of the controller of Her Majesty's Stationary Office.  
©Crown Copyright. Unauthorised reproduction infringes crown copyright and may lead to prosecution or civil proceedings. Selby District Council 100018656

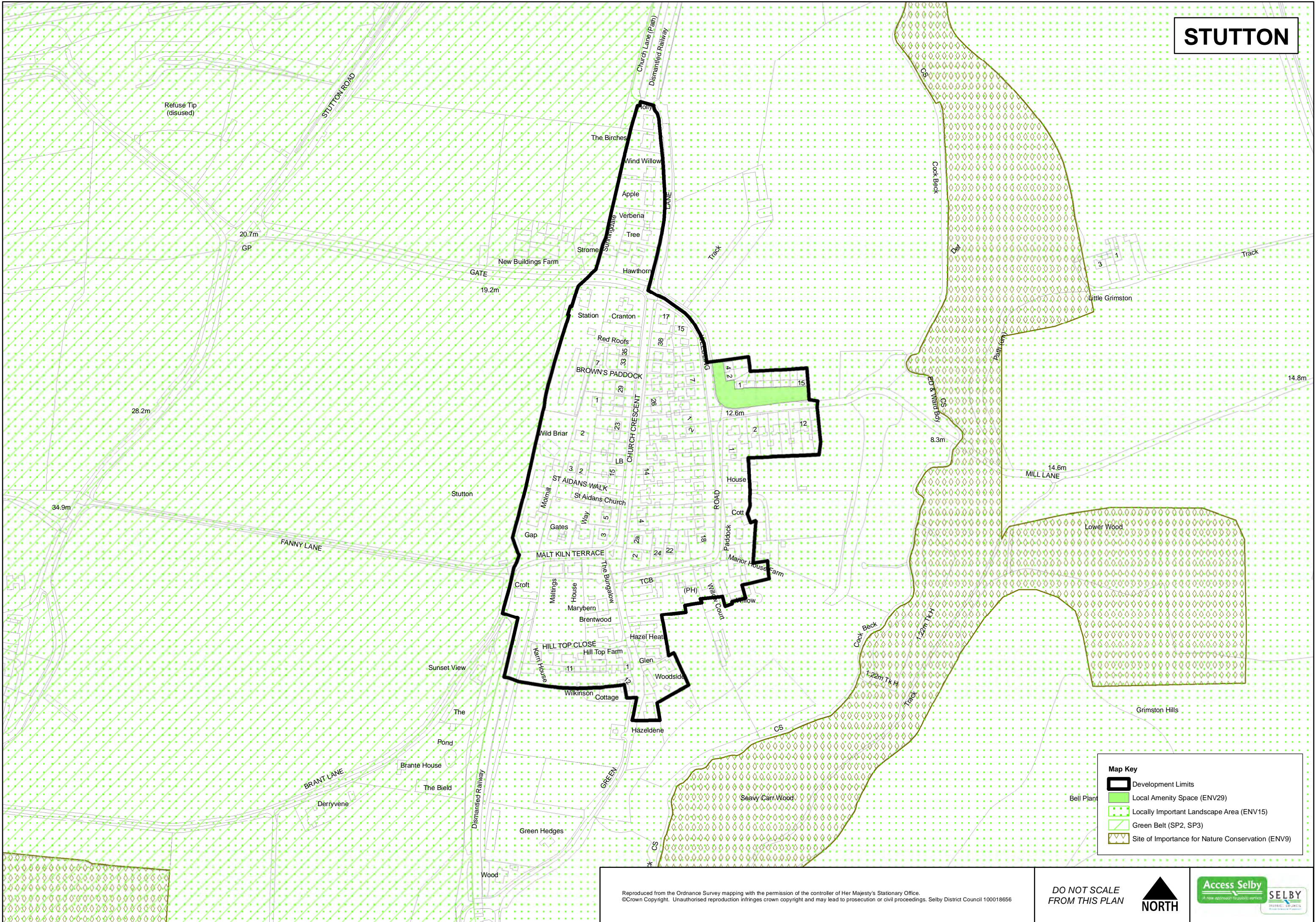
DO NOT SCALE  
FROM THIS PLAN

**NORTH**





# STUTTON



**Map Key**

- Development Limits
- Local Amenity Space (ENV29)
- Locally Important Landscape Area (ENV15)
- Green Belt (SP2, SP3)
- Site of Importance for Nature Conservation (ENV9)

Reproduced from the Ordnance Survey mapping with the permission of the controller of Her Majesty's Stationary Office.  
 ©Crown Copyright. Unauthorised reproduction infringes crown copyright and may lead to prosecution or civil proceedings. Selby District Council 100018656

**DO NOT SCALE FROM THIS PLAN**

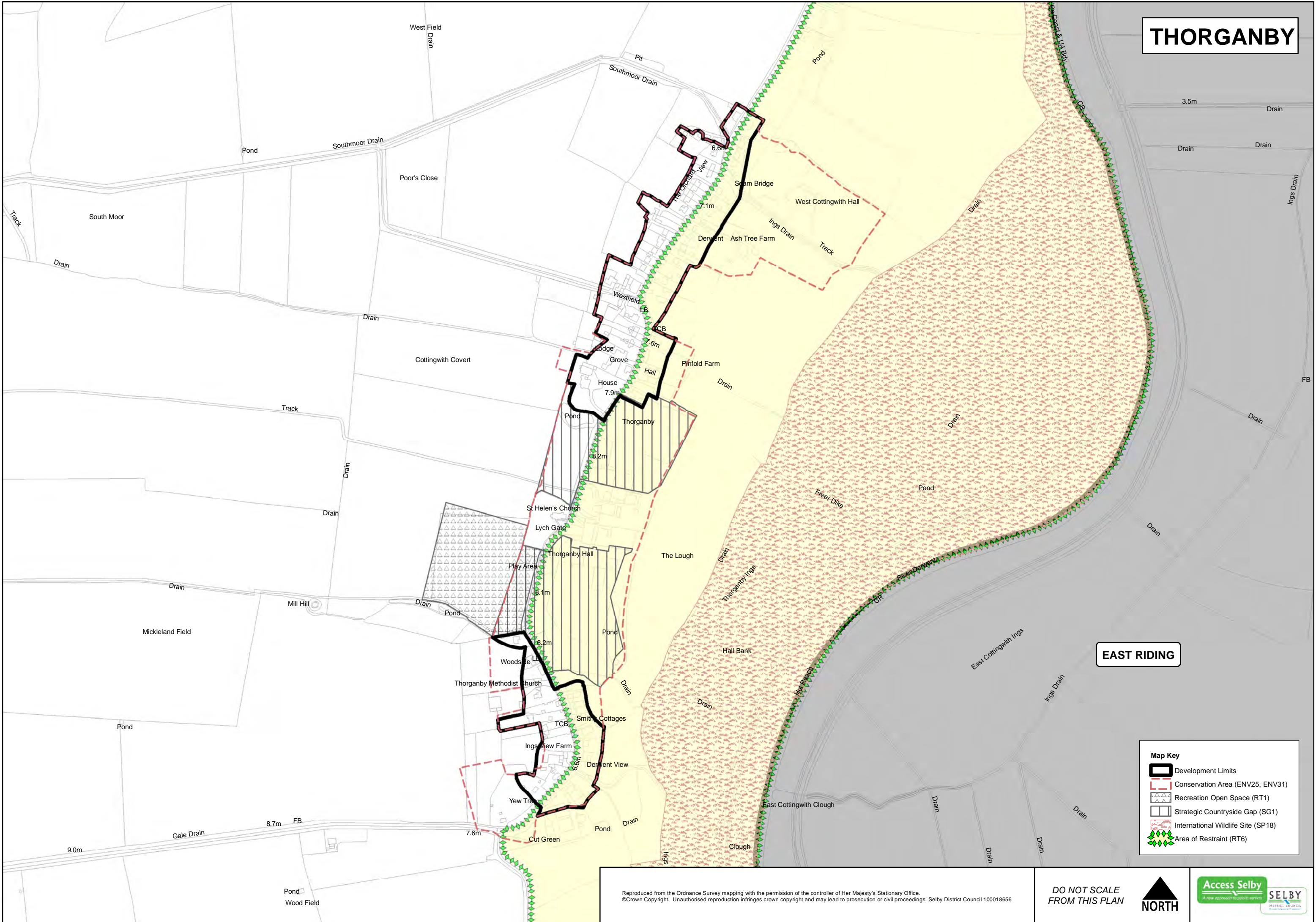
**NORTH**





# THORGANBY

## EAST RIDING



**Map Key**

- Development Limits
- Conservation Area (ENV25, ENV31)
- Recreation Open Space (RT1)
- Strategic Countryside Gap (SG1)
- International Wildlife Site (SP18)
- Area of Restraint (RT6)

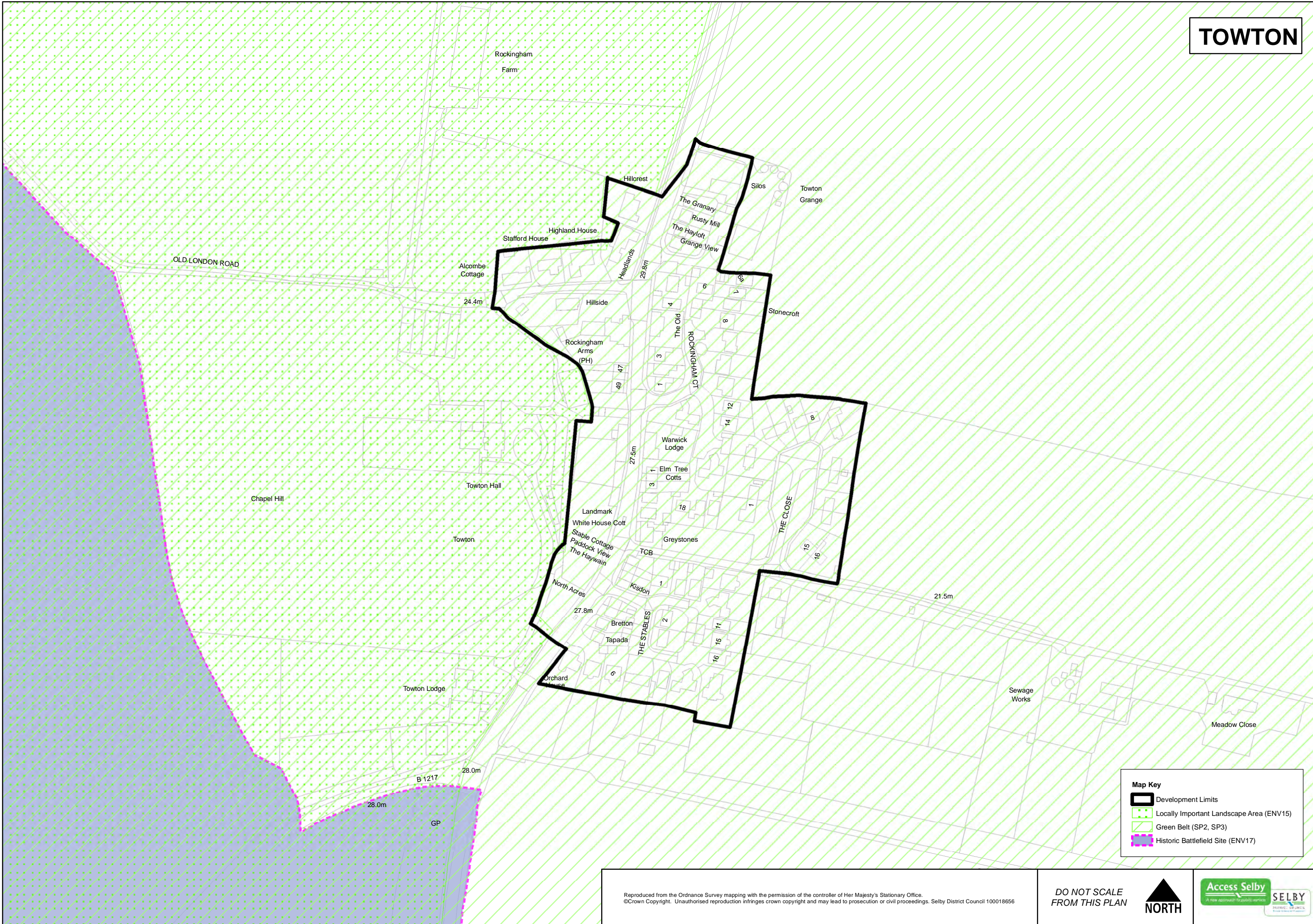
Reproduced from the Ordnance Survey mapping with the permission of the controller of Her Majesty's Stationary Office.  
©Crown Copyright. Unauthorised reproduction infringes crown copyright and may lead to prosecution or civil proceedings. Selby District Council 100018656

DO NOT SCALE  
FROM THIS PLAN





# TOWTON



**Map Key**

-  Development Limits
-  Locally Important Landscape Area (ENV15)
-  Green Belt (SP2, SP3)
-  Historic Battlefield Site (ENV17)

Reproduced from the Ordnance Survey mapping with the permission of the controller of Her Majesty's Stationary Office.  
 ©Crown Copyright. Unauthorised reproduction infringes crown copyright and may lead to prosecution or civil proceedings. Selby District Council 100018656

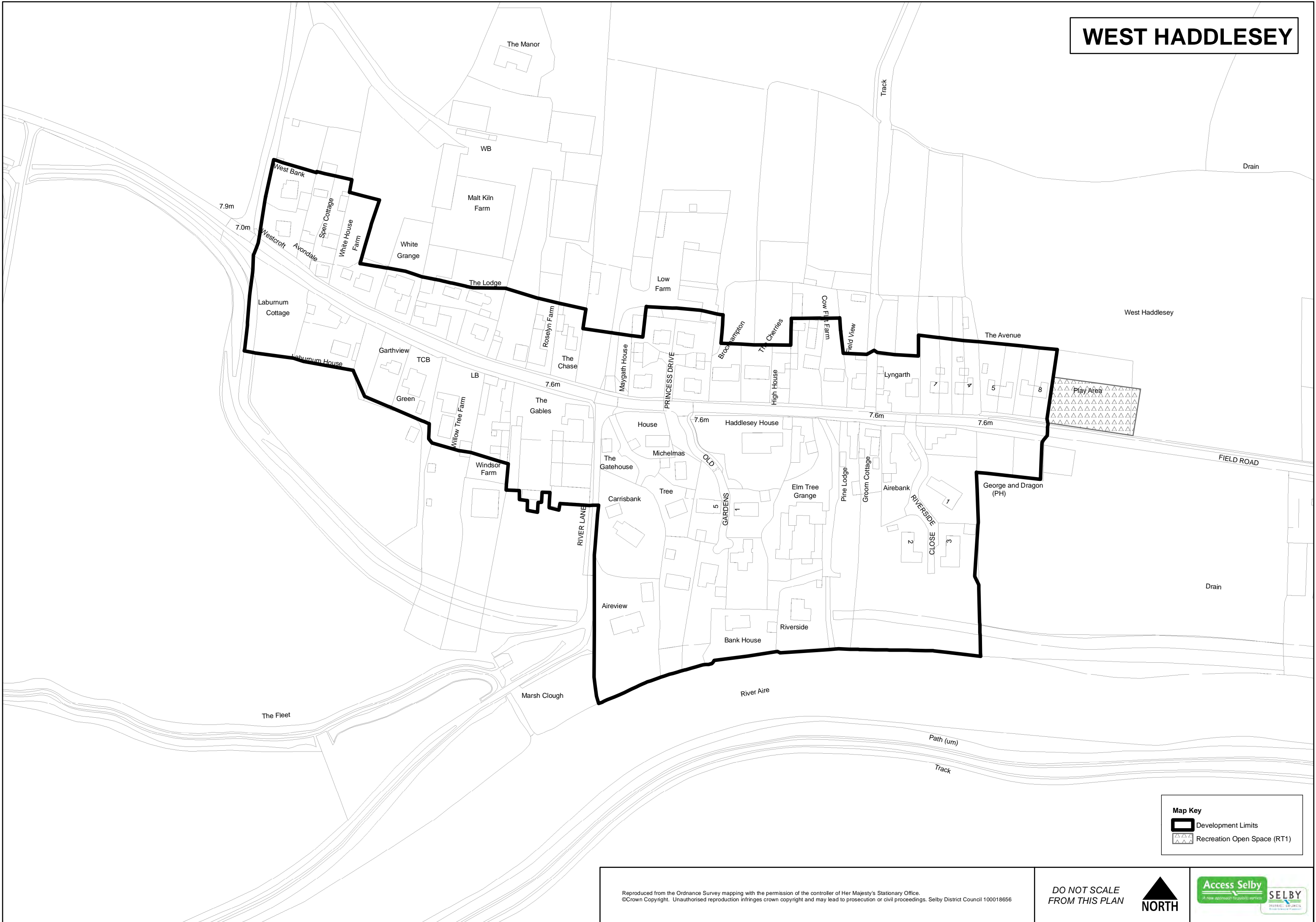
**DO NOT SCALE FROM THIS PLAN**

 **NORTH**





# WEST HADDLESEY



**Map Key**

- Development Limits
- Recreation Open Space (RT1)

Reproduced from the Ordnance Survey mapping with the permission of the controller of Her Majesty's Stationary Office.  
©Crown Copyright. Unauthorised reproduction infringes crown copyright and may lead to prosecution or civil proceedings. Selby District Council 100018656

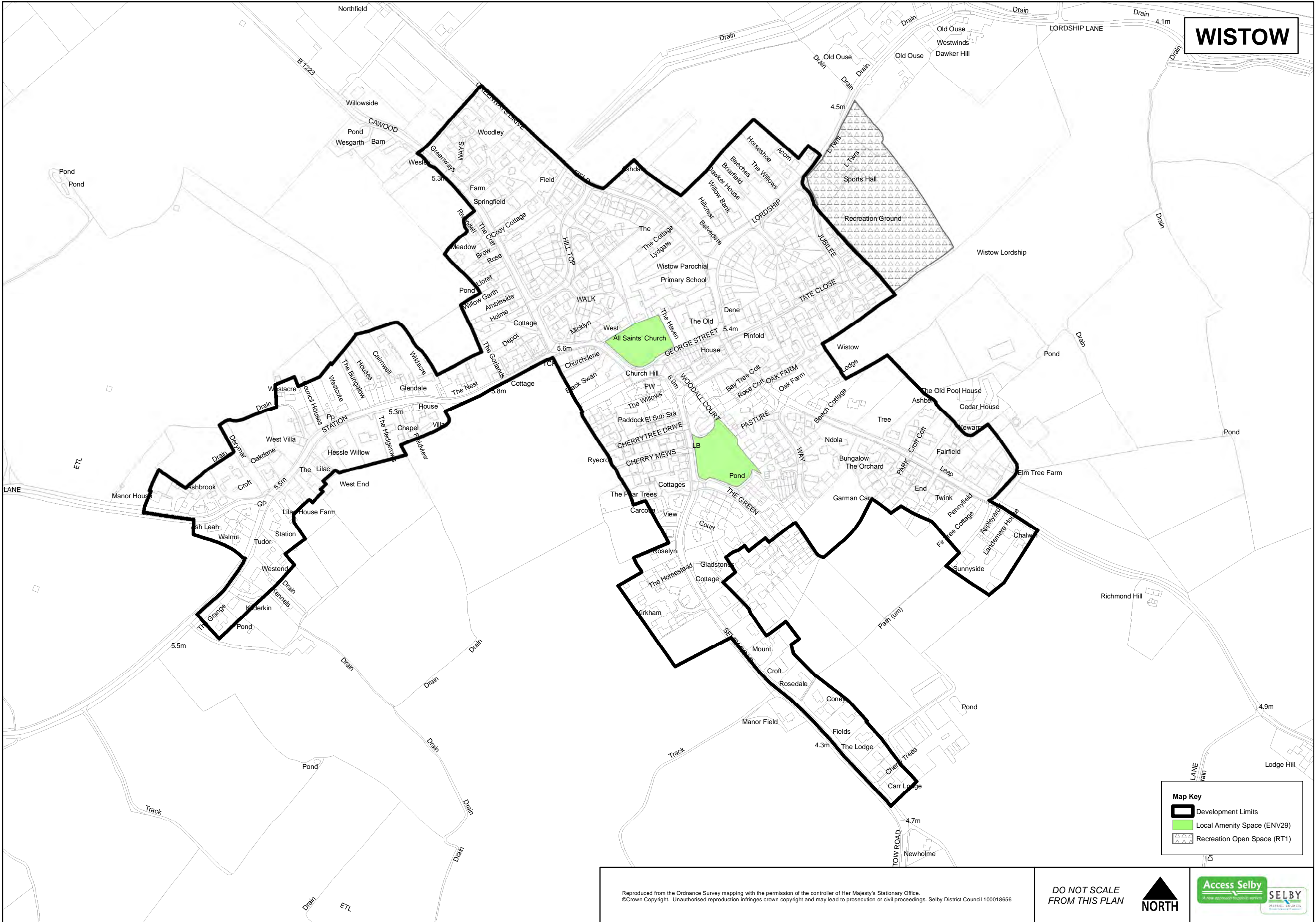
**DO NOT SCALE  
FROM THIS PLAN**

**NORTH**





# WISTOW



**Map Key**

- Development Limits
- Local Amenity Space (ENV29)
- Recreation Open Space (RT1)

Reproduced from the Ordnance Survey mapping with the permission of the controller of Her Majesty's Stationary Office.  
©Crown Copyright. Unauthorised reproduction infringes crown copyright and may lead to prosecution or civil proceedings. Selby District Council 100018656

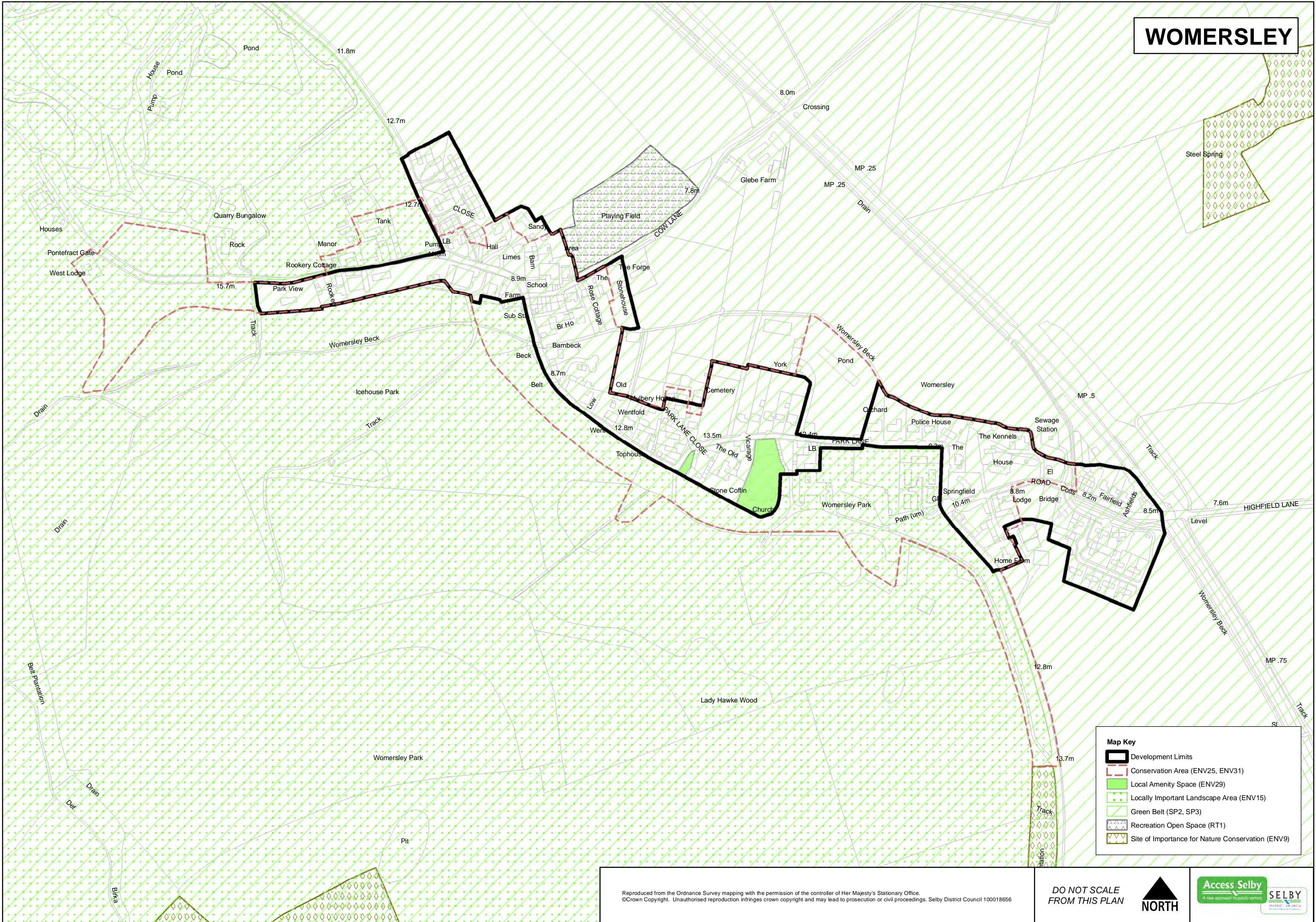
**DO NOT SCALE FROM THIS PLAN**

NORTH





# WOMERSLEY



**Map Key**

- Development Limits
- Conservation Area (ENV25, ENV31)
- Local Amenity Space (ENV29)
- Locally Important Landscape Area (ENV15)
- Green Belt (SP2, SP3)
- Recreation Open Space (RT1)
- Site of Importance for Nature Conservation (ENV9)

Reproduced from the Ordnance Survey mapping with the permission of the controller of Her Majesty's Stationary Office.  
©Crown Copyright. Unauthorised reproduction infringes crown copyright and may lead to prosecution or civil proceedings. Selby District Council 100018656

DO NOT SCALE FROM THIS PLAN

