

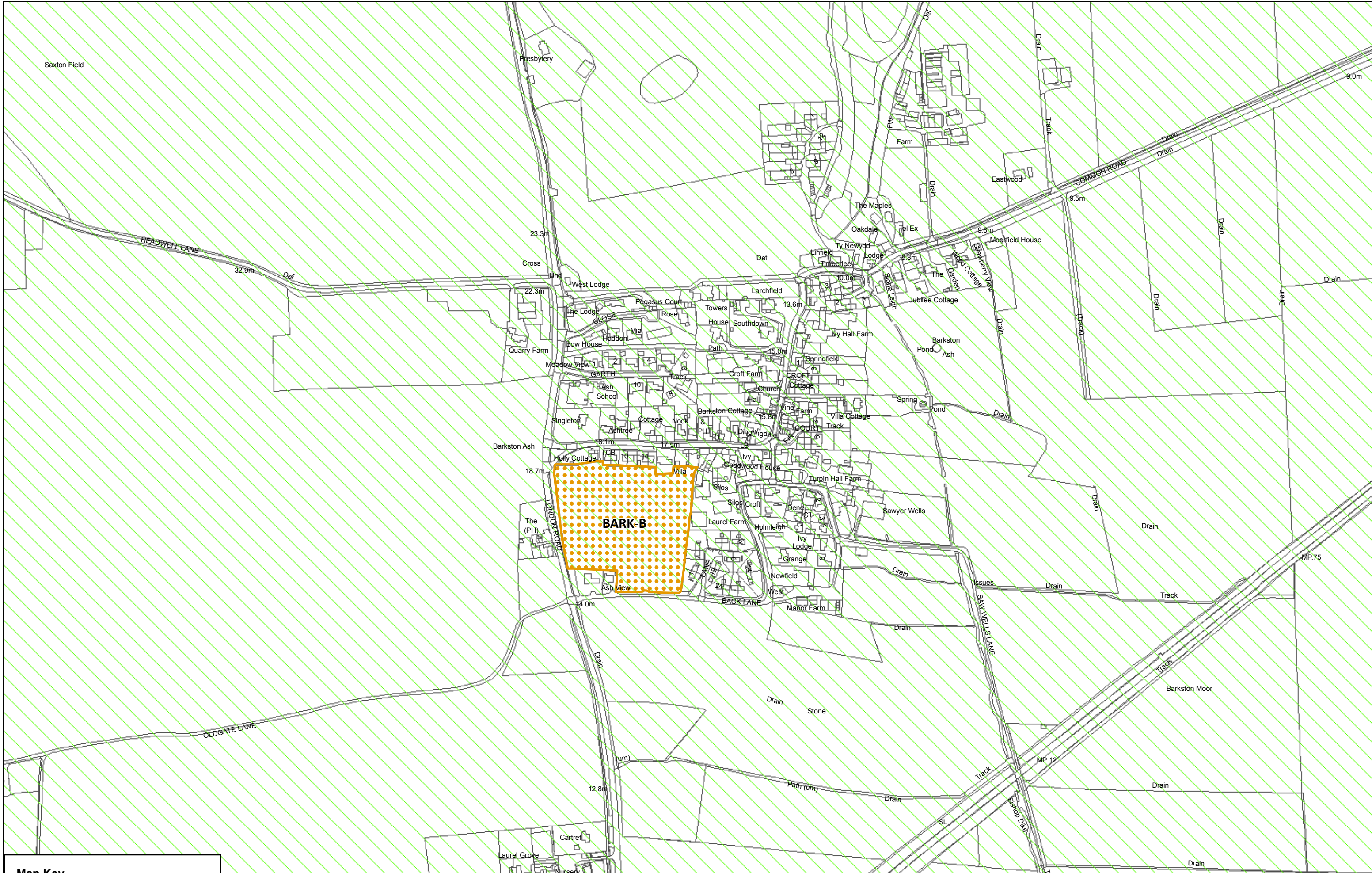
Additional Sites Consultation Document

Appendix 2: Settlement Maps






Contents

Settlement	Page no.
Barkston Ash	1
Barlby and Osgodby	2
Biggin	3
Bilbrough	4
Brayton	5
Burn	6
Carlton	7
Cawood	8
Church Fenton	9
Cridling Stubbs	10
Drax	11
Eggborough	12
Whitley	13
Fairburn	14
Hambleton	15
Hemingbrough	16
Hensall	17
Hillam	18
Kirk Smeaton	19
Newton Kyme	20
Selby	21
Sherburn In Elmet	22
South Duffield	23
Tadcaster	24
Thorganby	25
Thorpe Willoughby	26
Ulleskelf	27
Wistow	28



Map Key

-  Green Belt
- Additional Pool of Sites - Types**
-  Residential - Failed Initial Sift



Reproduced from the Ordnance Survey mapping with the permission of the controller of Her Majesty's Stationary Office. ©Crown Copyright. Unauthorised reproduction infringes crown copyright and may lead to prosecution or civil proceedings. Selby District Council 100018656



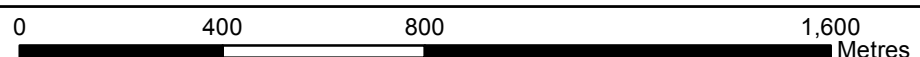


Map Key

- Flood Zone 3
- Flood Zone 2
- Pool of Sites - Nov 2017

Additional Pool of Sites - Types

- Residential May Not be Required
- Potential Employment
- Leisure



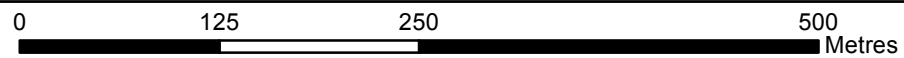
Reproduced from the Ordnance Survey mapping with the permission of the controller of Her Majesty's Stationary Office. ©Crown Copyright. Unauthorised reproduction infringes crown copyright and may lead to prosecution or civil proceedings. Selby District Council 100018656





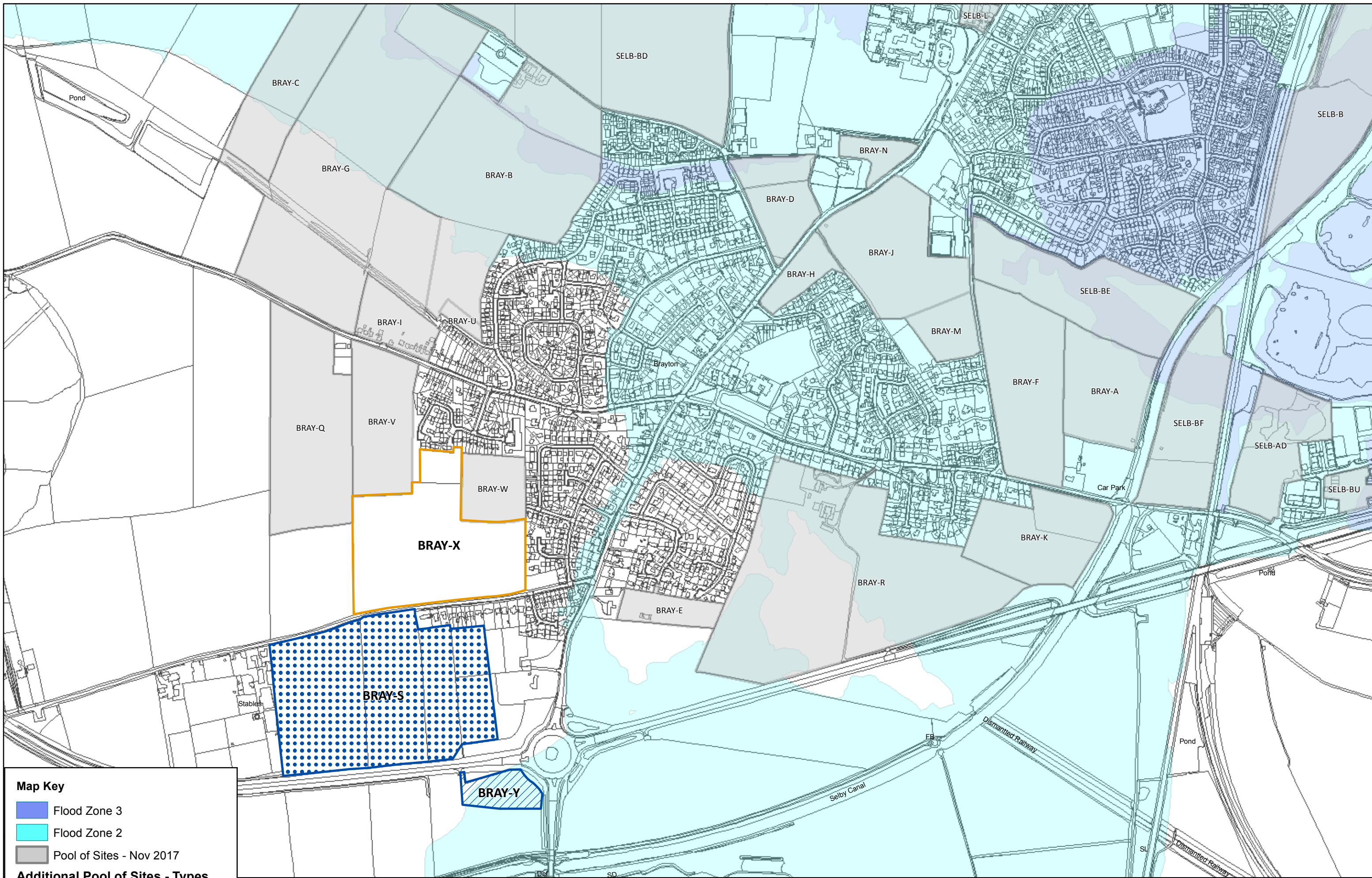
Map Key

- Green Belt
- Additional Pool of Sites - Types**
- Potential Employment



Reproduced from the Ordnance Survey mapping with the permission of the controller of Her Majesty's Stationary Office. ©Crown Copyright. Unauthorised reproduction infringes crown copyright and may lead to prosecution or civil proceedings. Selby District Council 100018656






Map Key

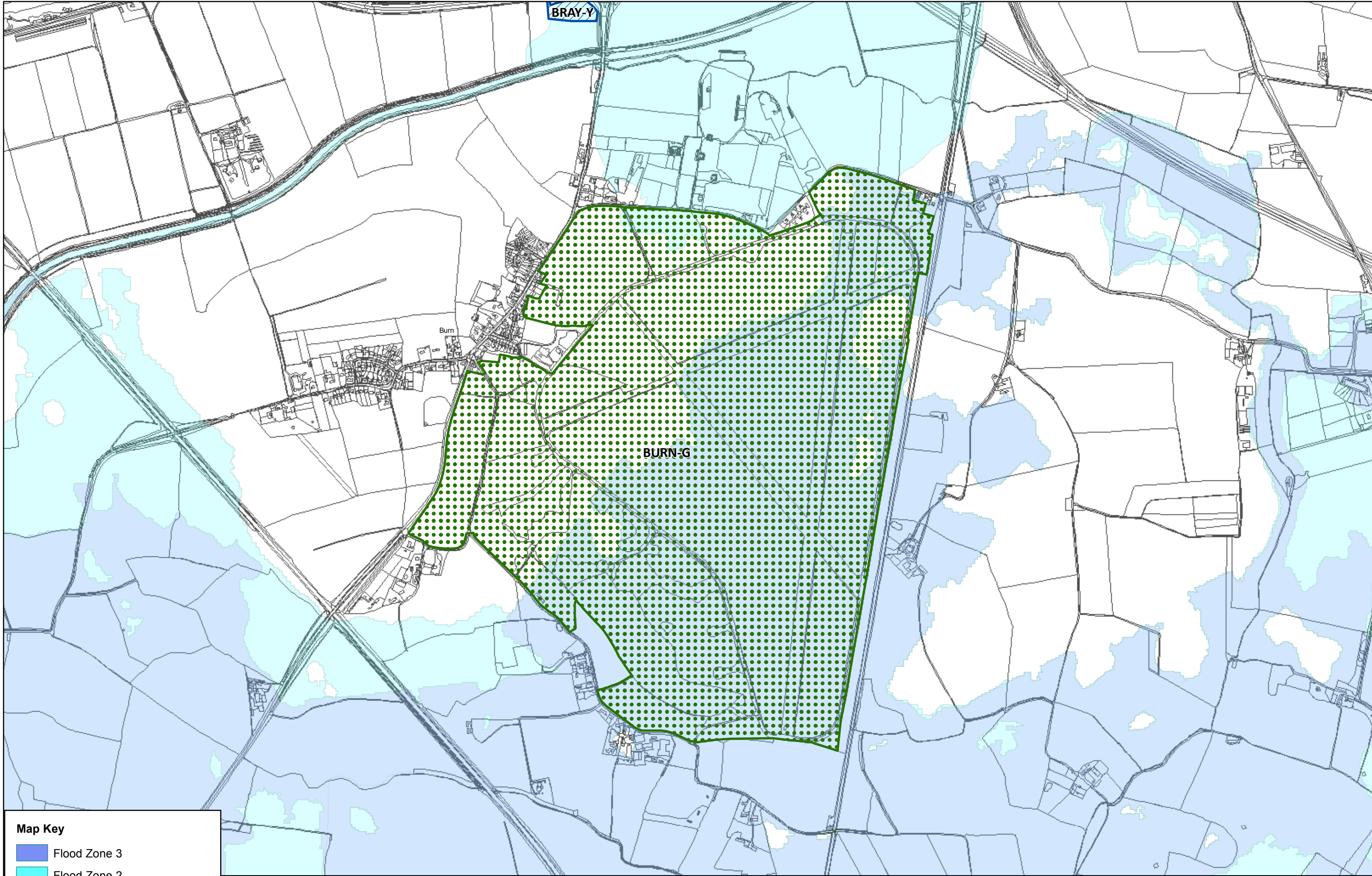
- Flood Zone 3
- Flood Zone 2
- Pool of Sites - Nov 2017

Additional Pool of Sites - Types

- Residential May Not be Required
- Potential Employment
- Employment - Failed Initial Sift



Reproduced from the Ordnance Survey mapping with the permission of the controller of Her Majesty's Stationary Office. ©Crown Copyright. Unauthorised reproduction infringes crown copyright and may lead to prosecution or civil proceedings. Selby District Council 100018656




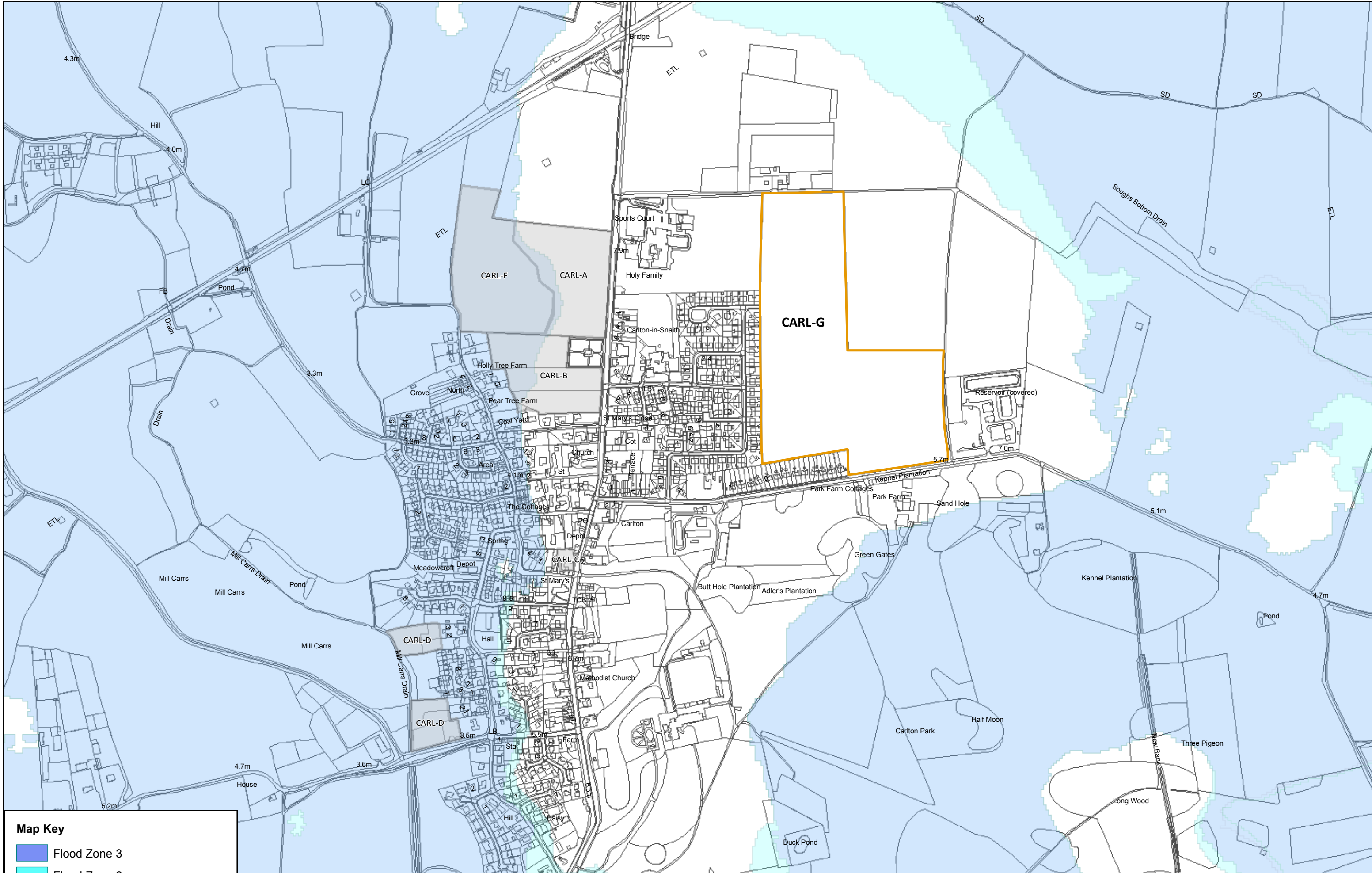
Map Key

- Flood Zone 3
- Flood Zone 2

Additional Pool of Sites - Types

- Potential Employment
- Mixed Use - Failed Initial Sift



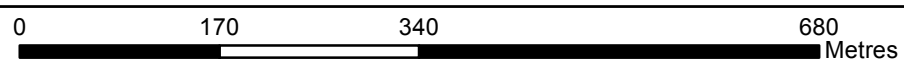


Map Key

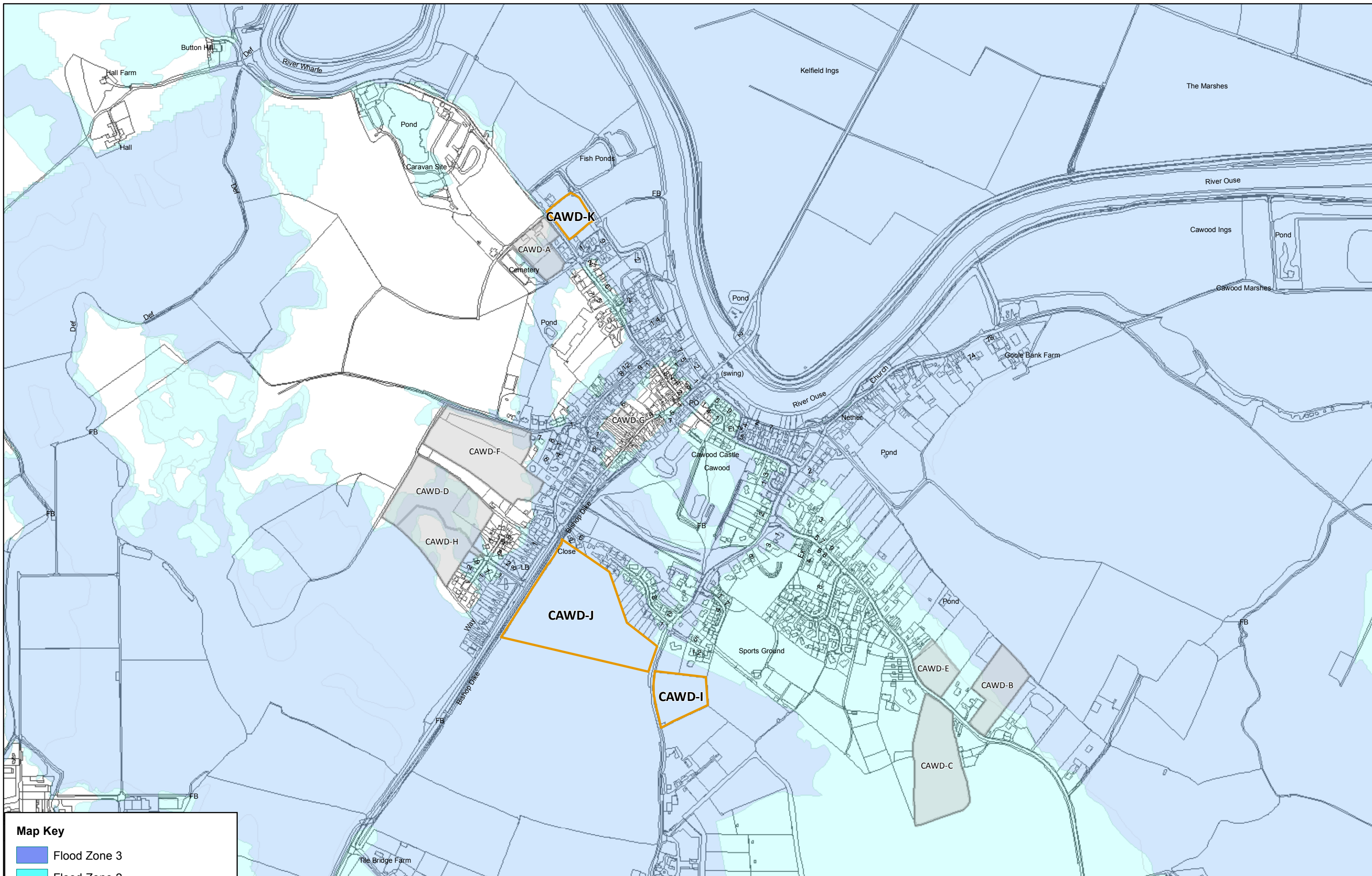
- Flood Zone 3
- Flood Zone 2
- Pool of Sites - Nov 2017

Additional Pool of Sites - Types

- Residential May Not be Required




Reproduced from the Ordnance Survey mapping with the permission of the controller of Her Majesty's Stationary Office. ©Crown Copyright. Unauthorised reproduction infringes crown copyright and may lead to prosecution or civil proceedings. Selby District Council 100018656



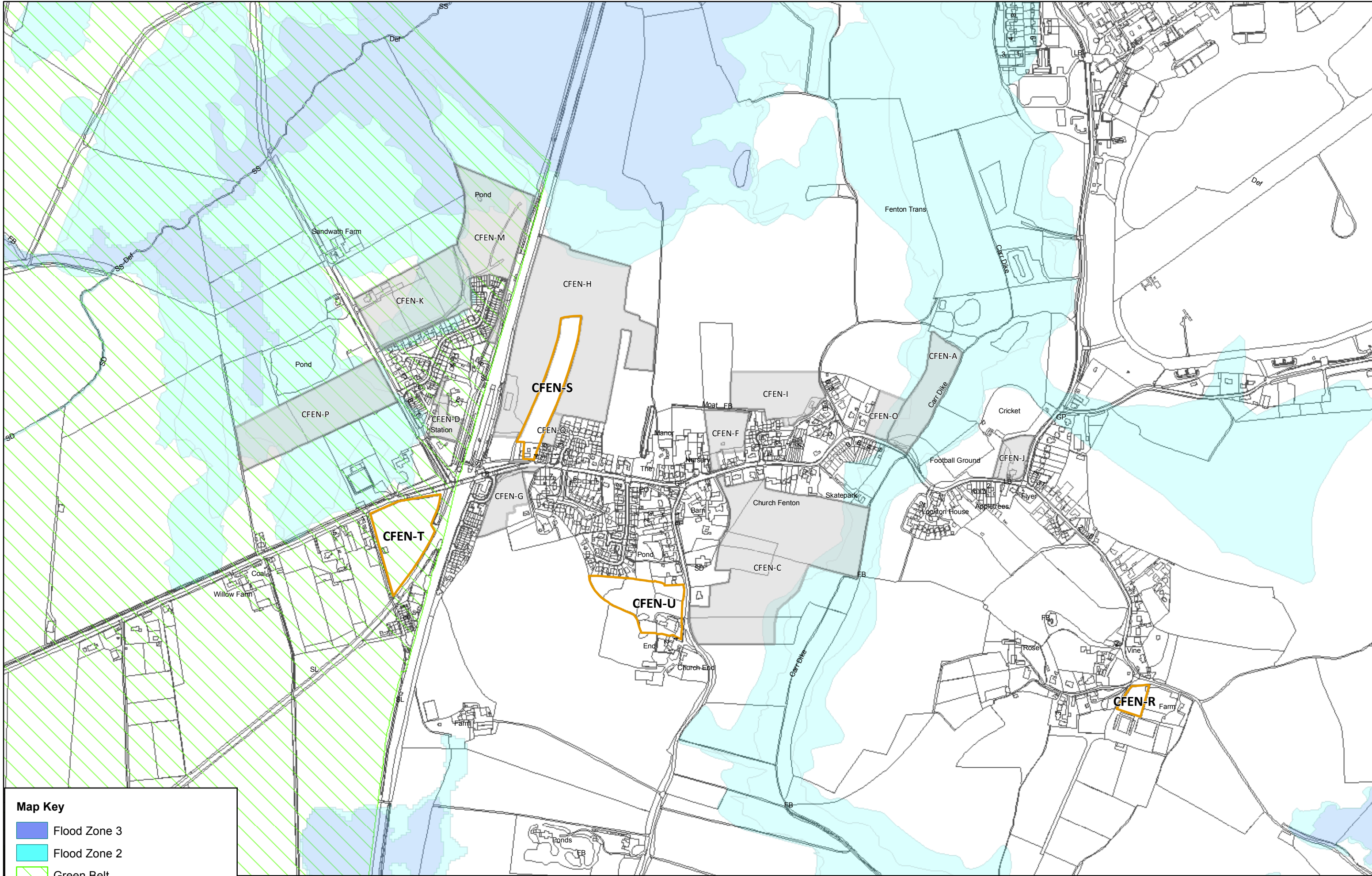
Map Key

- Flood Zone 3
- Flood Zone 2
- Pool of Sites - Nov 2017

- Additional Pool of Sites - Types**
- Residential May Not be Required



Reproduced from the Ordnance Survey mapping with the permission of the controller of Her Majesty's Stationary Office. ©Crown Copyright. Unauthorised reproduction infringes crown copyright and may lead to prosecution or civil proceedings. Selby District Council 100018656




Map Key

- Flood Zone 3
- Flood Zone 2
- Green Belt
- Pool of Sites - Nov 2017

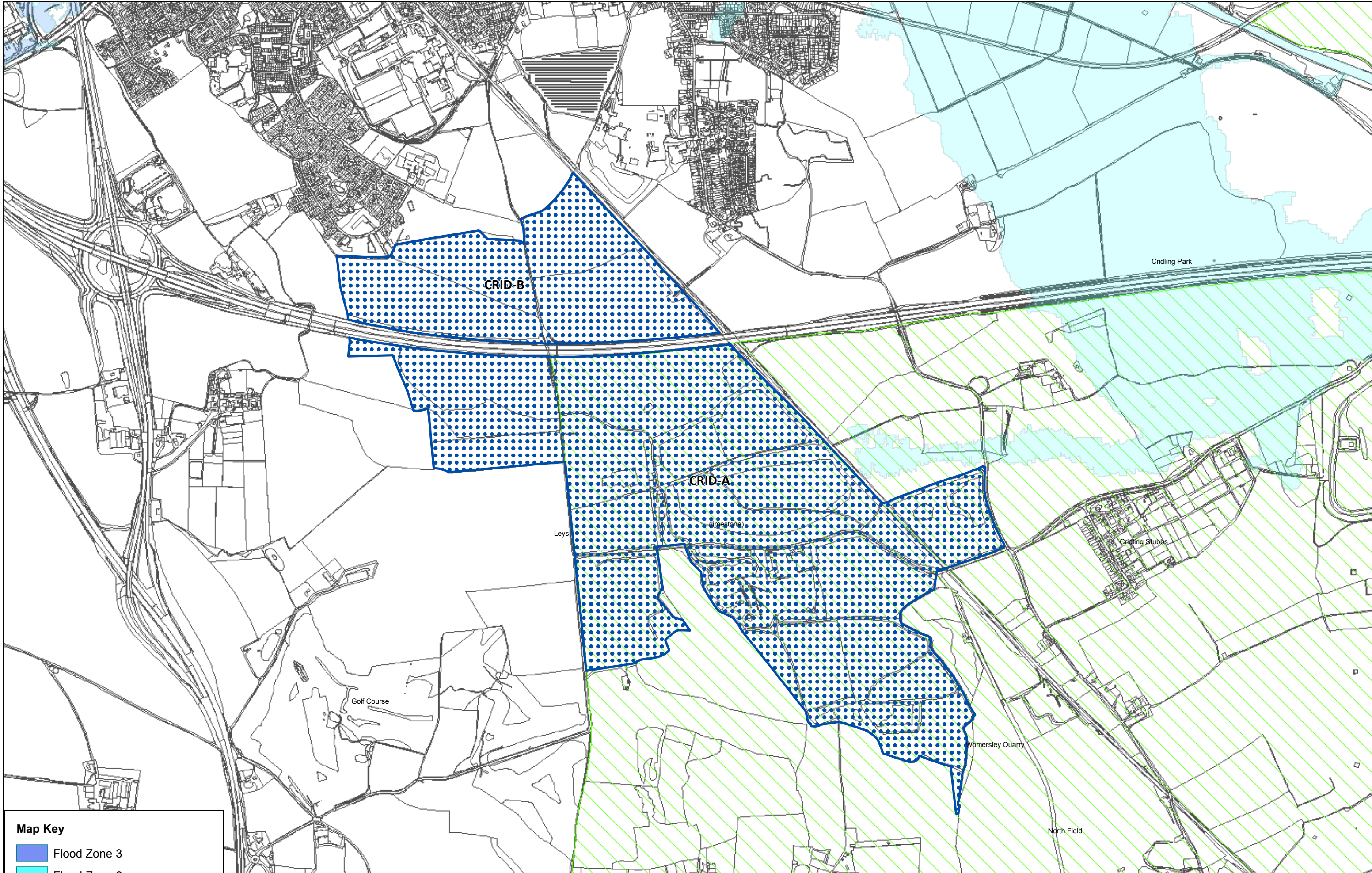
Additional Pool of Sites - Types

- Residential May Not be Required



Reproduced from the Ordnance Survey mapping with the permission of the controller of Her Majesty's Stationary Office. ©Crown Copyright. Unauthorised reproduction infringes crown copyright and may lead to prosecution or civil proceedings. Selby District Council 100018656



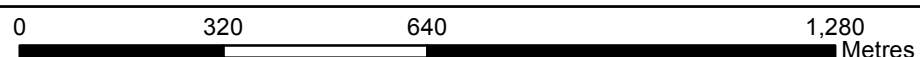


Map Key

- Flood Zone 3
- Flood Zone 2
- Green Belt

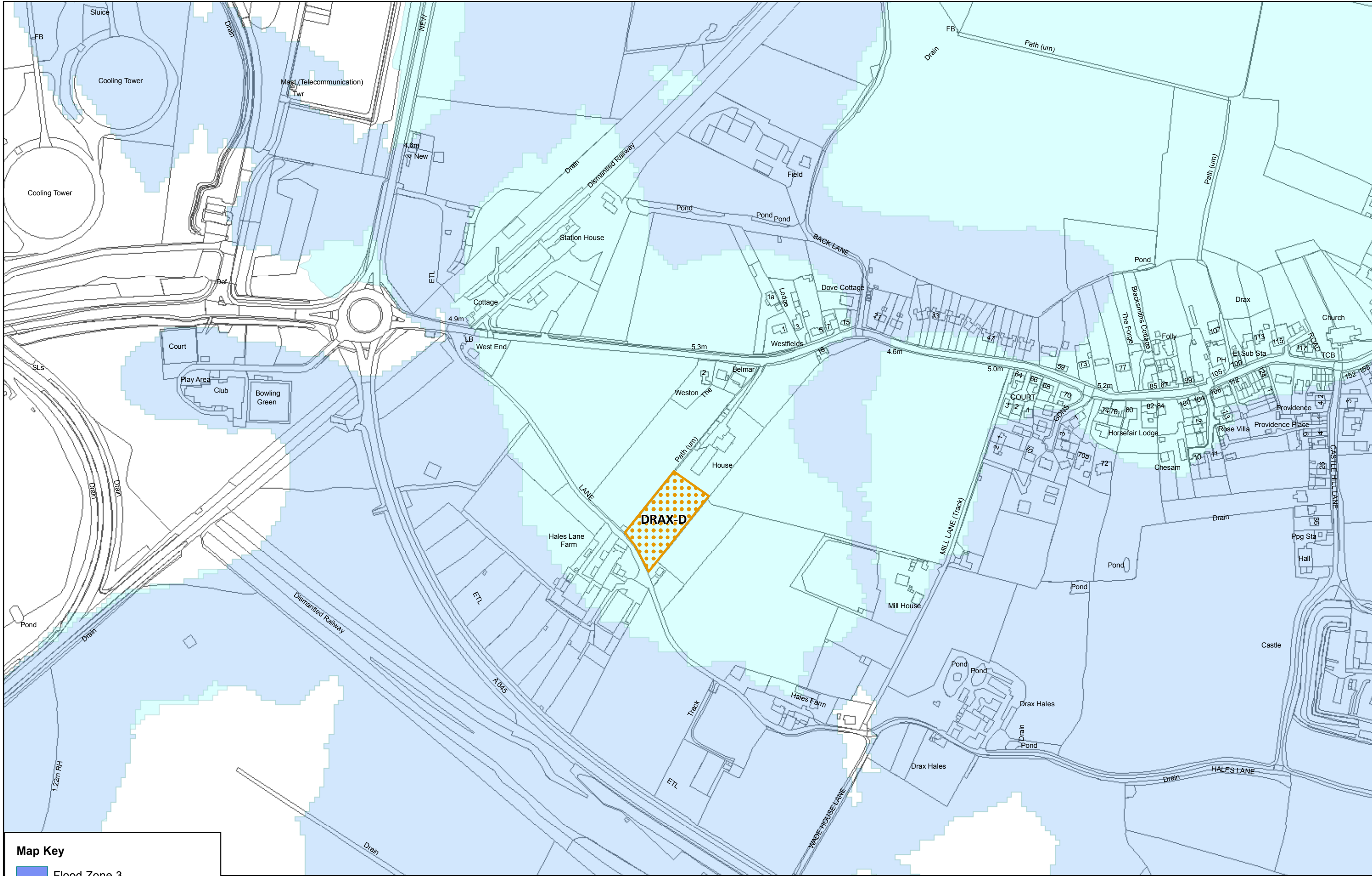
Additional Pool of Sites - Types

- Employment - Failed Initial Sift



Reproduced from the Ordnance Survey mapping with the permission of the controller of Her Majesty's Stationary Office.
©Crown Copyright. Unauthorised reproduction infringes crown copyright and may lead to prosecution or civil proceedings. Selby District Council 100018656



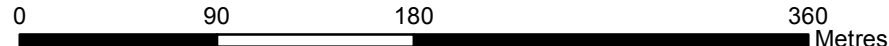


Map Key

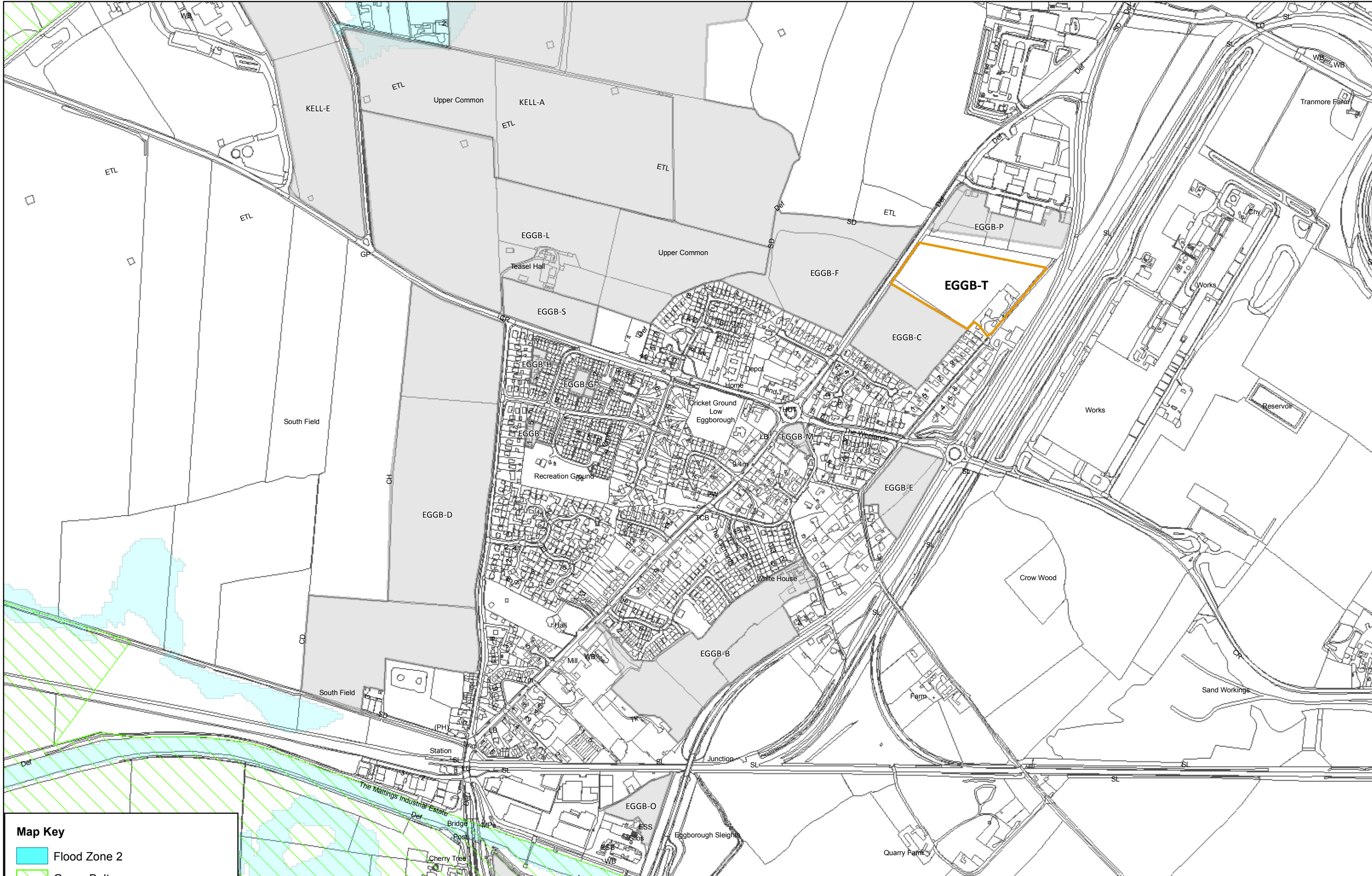
- Flood Zone 3
- Flood Zone 2

Additional Pool of Sites - Types

- Residential - Failed Initial Sift



Reproduced from the Ordnance Survey mapping with the permission of the controller of Her Majesty's Stationary Office. ©Crown Copyright. Unauthorised reproduction infringes crown copyright and may lead to prosecution or civil proceedings. Selby District Council 100018656




Map Key

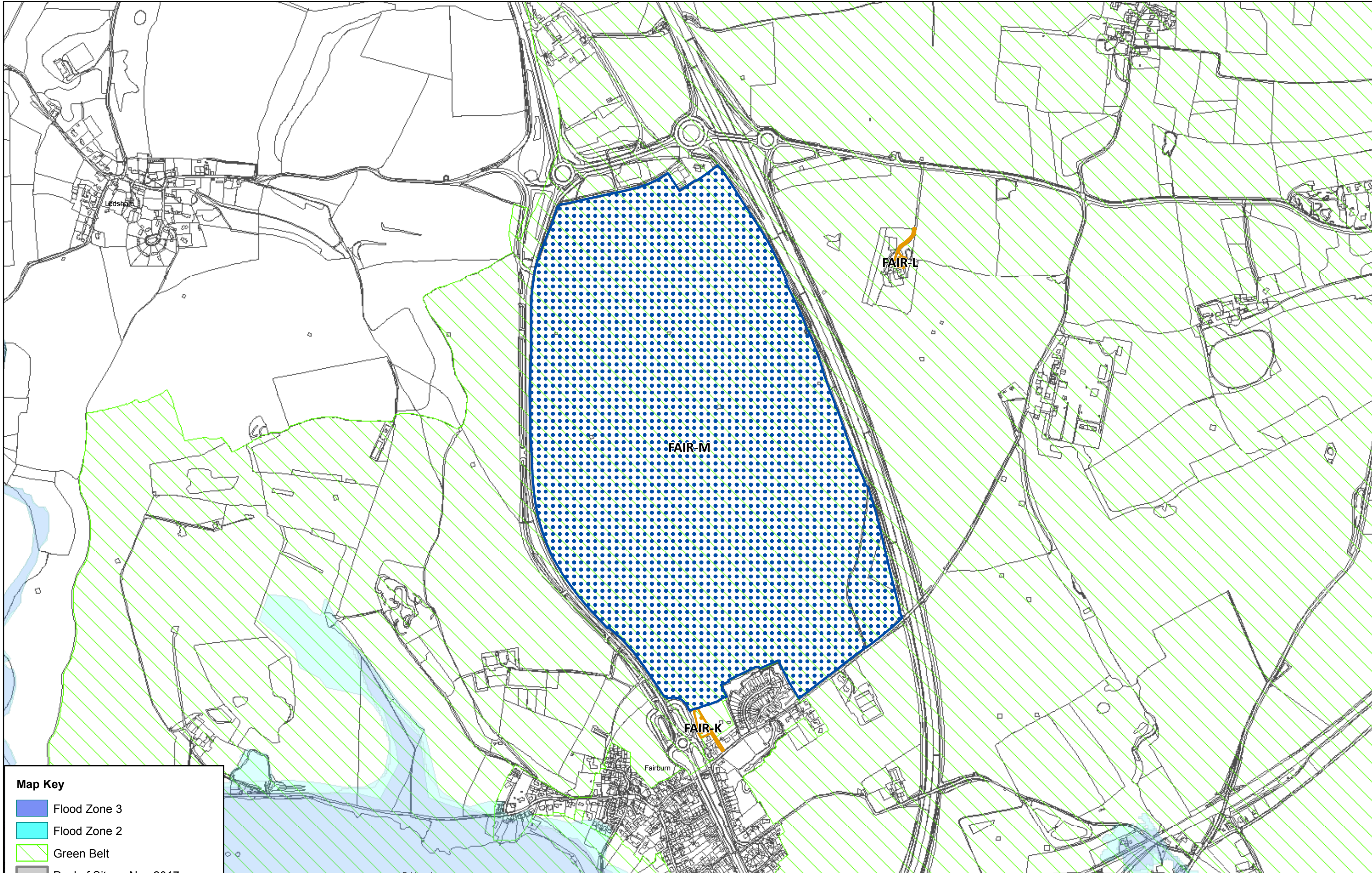
- Flood Zone 2
- Green Belt
- Pool of Sites - Nov 2017

Additional Pool of Sites - Types

- Residential May Not be Required



Reproduced from the Ordnance Survey mapping with the permission of the controller of Her Majesty's Stationary Office. ©Crown Copyright. Unauthorised reproduction infringes crown copyright and may lead to prosecution or civil proceedings. Selby District Council 100018656

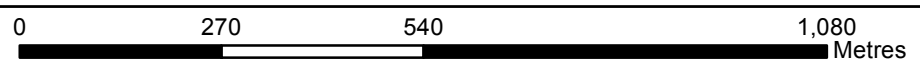


Map Key

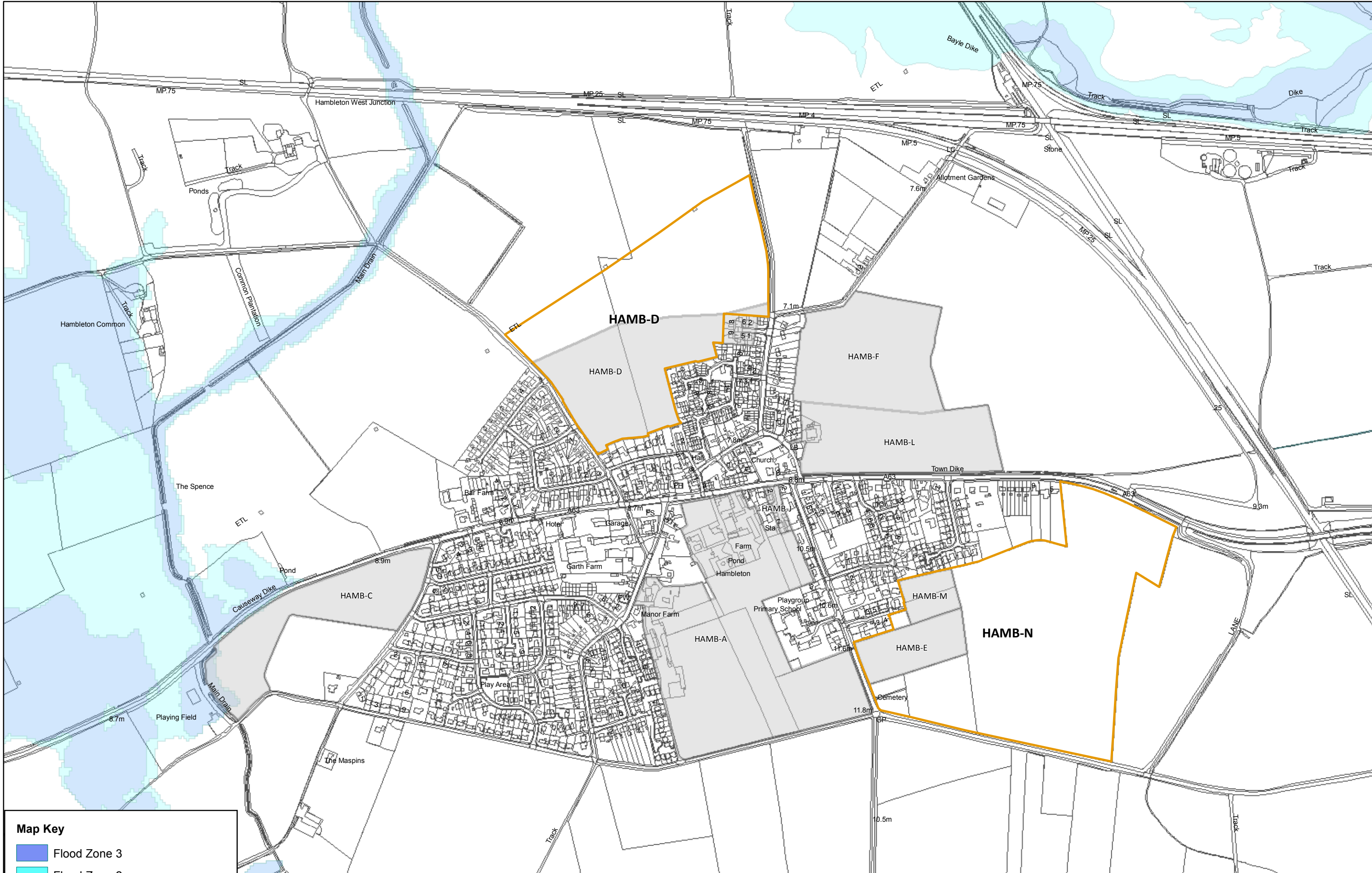
- Flood Zone 3
- Flood Zone 2
- Green Belt
- Pool of Sites - Nov 2017

Additional Pool of Sites - Types

- Residential - Failed Initial Sift
- Employment - Failed Initial Sift



Reproduced from the Ordnance Survey mapping with the permission of the controller of Her Majesty's Stationary Office.
 ©Crown Copyright. Unauthorised reproduction infringes crown copyright and may lead to prosecution or civil proceedings. Selby District Council 100018656

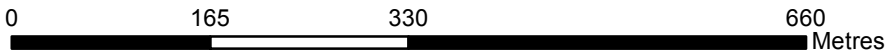


Map Key

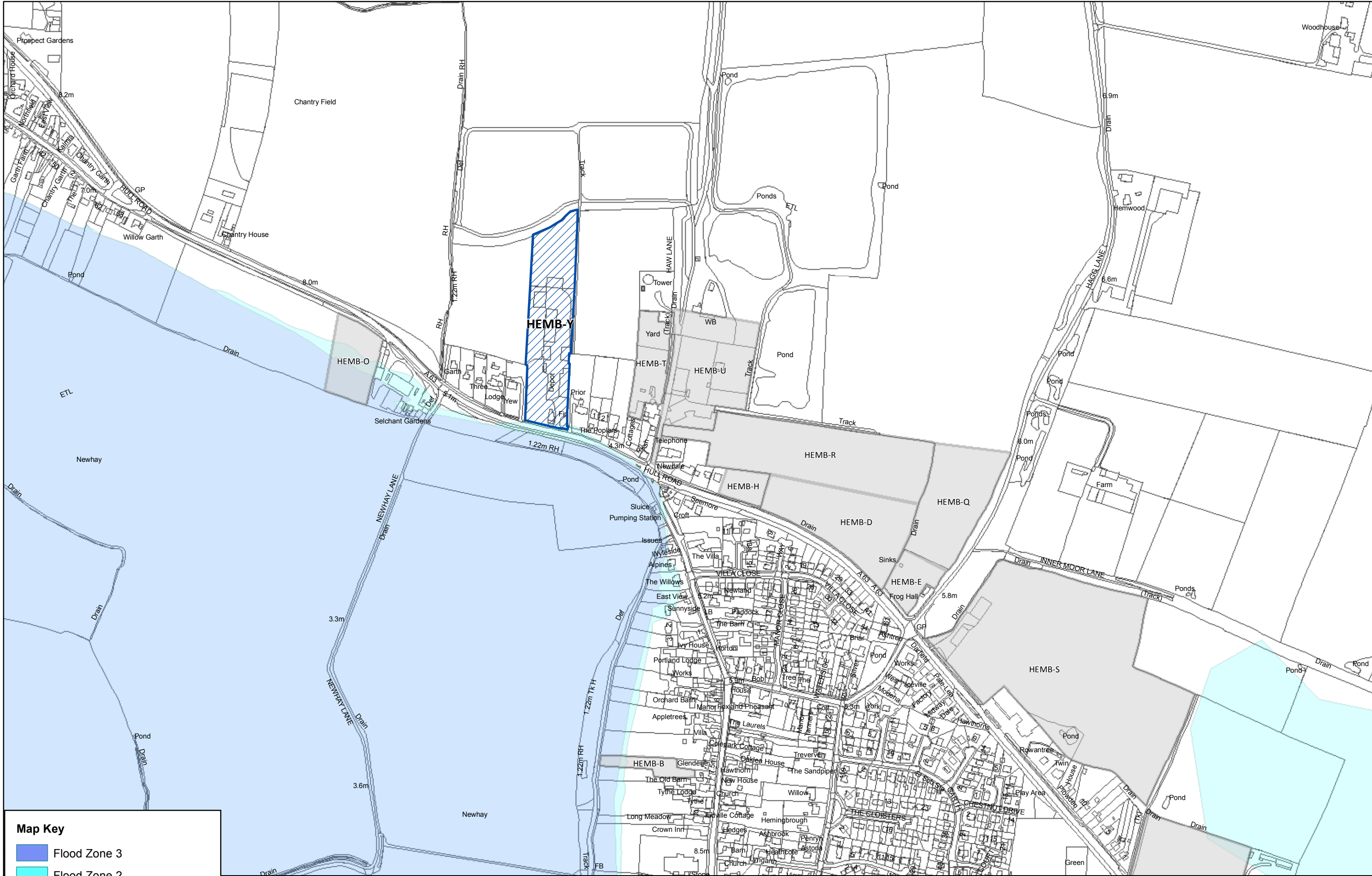
- Flood Zone 3
- Flood Zone 2
- Pool of Sites - Nov 2017

Additional Pool of Sites - Types

- Residential May Not be Required




Reproduced from the Ordnance Survey mapping with the permission of the controller of Her Majesty's Stationary Office. © Crown Copyright. Unauthorised reproduction infringes crown copyright and may lead to prosecution or civil proceedings. Selby District Council 100018656



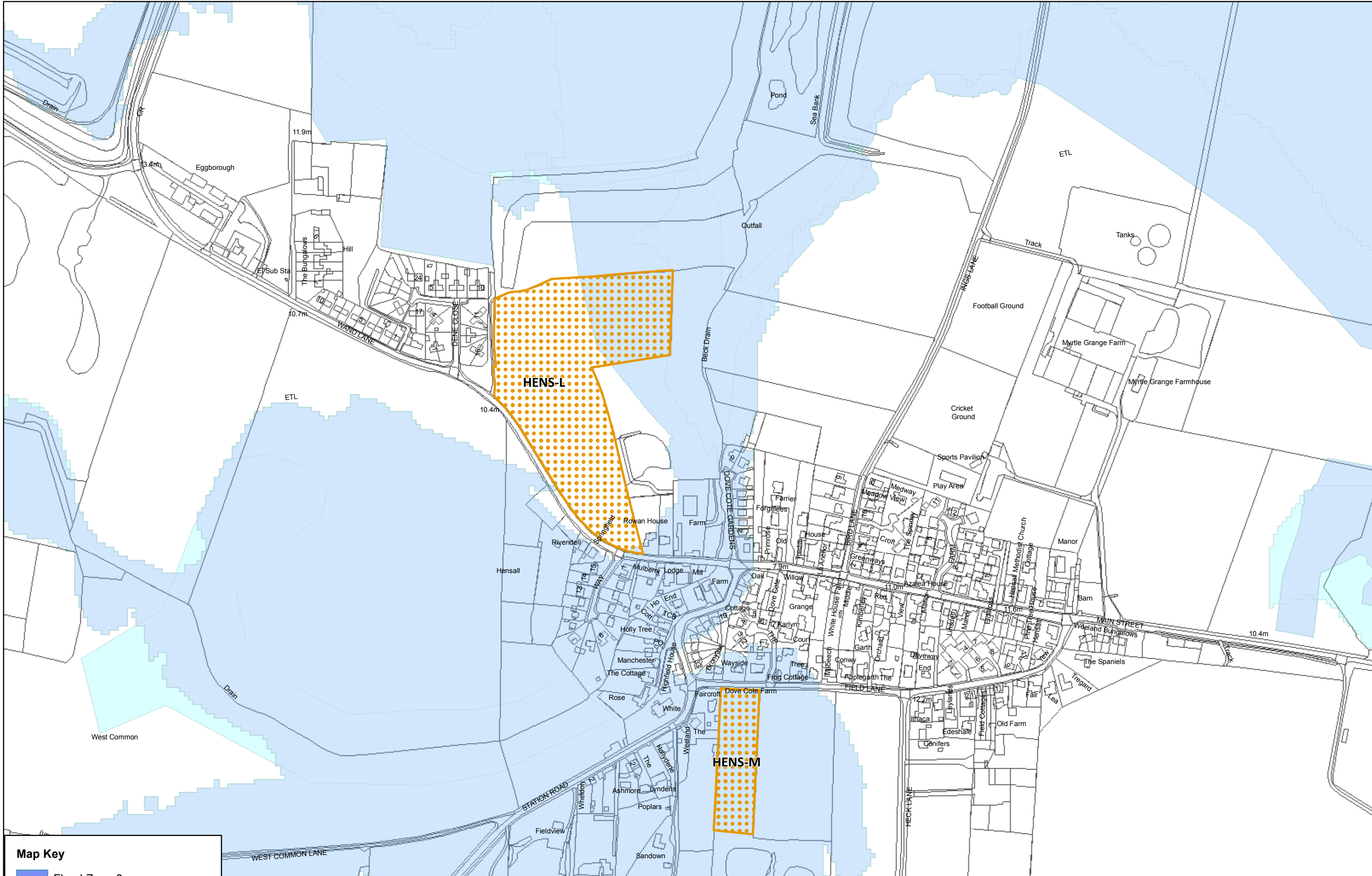
Map Key

- Flood Zone 3
- Flood Zone 2
- Pool of Sites - Nov 2017
- Additional Pool of Sites - Types**
- Potential Employment



Reproduced from the Ordnance Survey mapping with the permission of the controller of Her Majesty's Stationary Office.
 ©Crown Copyright. Unauthorised reproduction infringes crown copyright and may lead to prosecution or civil proceedings. Selby District Council 100018656



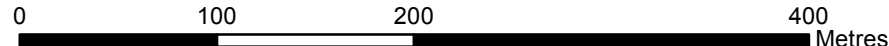


Map Key

- Flood Zone 3
- Flood Zone 2

Additional Pool of Sites - Types

- Residential - Failed Initial Sift



Reproduced from the Ordnance Survey mapping with the permission of the controller of Her Majesty's Stationary Office.
 ©Crown Copyright. Unauthorised reproduction infringes crown copyright and may lead to prosecution or civil proceedings. Selby District Council 100018656




Map Key

- Flood Zone 3
- Flood Zone 2
- Green Belt
- Pool of Sites - Nov 2017

Additional Pool of Sites - Types

- Residential May Not be Required



Reproduced from the Ordnance Survey mapping with the permission of the controller of Her Majesty's Stationary Office. © Crown Copyright. Unauthorised reproduction infringes crown copyright and may lead to prosecution or civil proceedings. Selby District Council 100018656




Map Key

- Flood Zone 3
- Flood Zone 2
- Green Belt

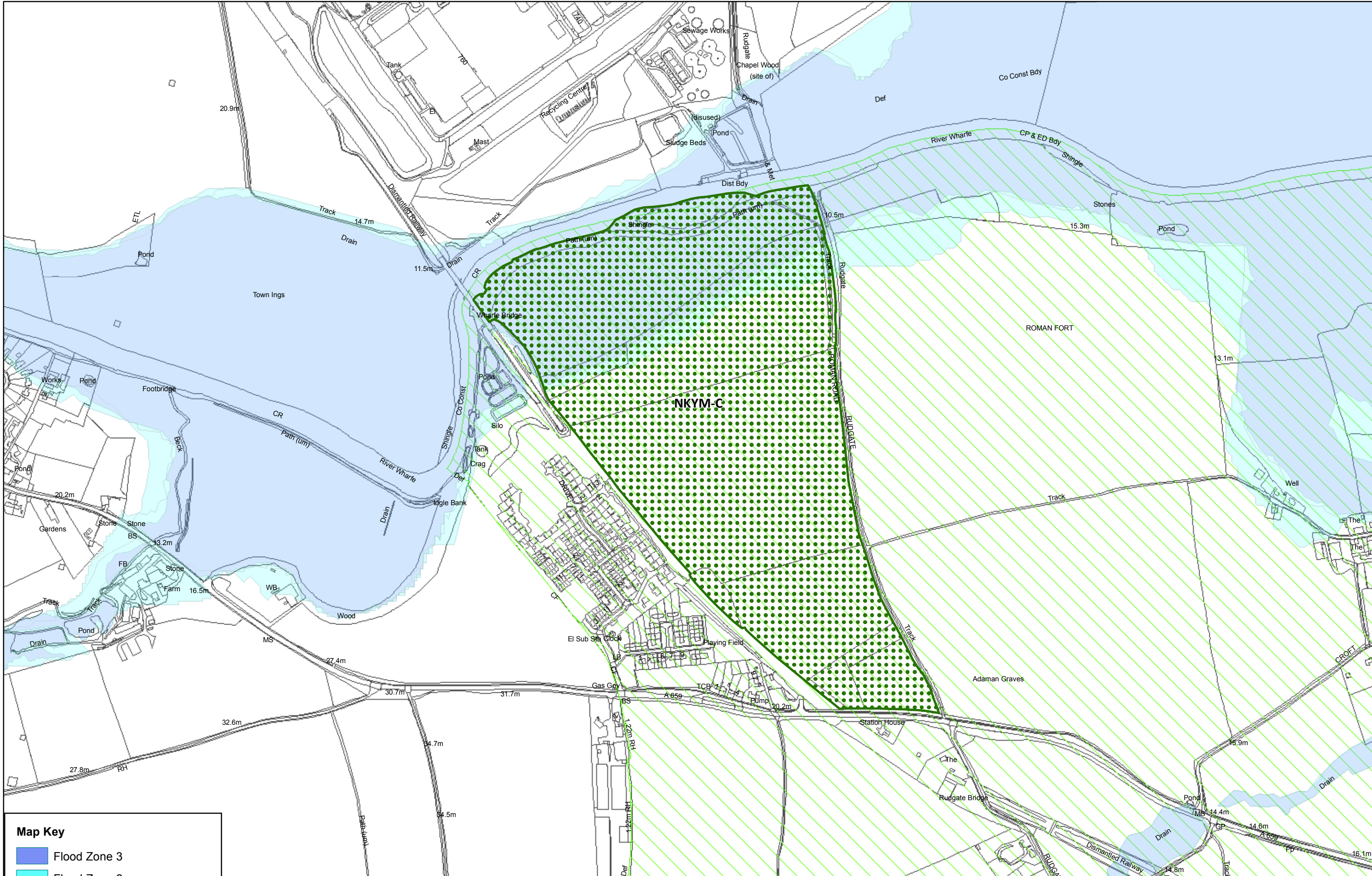
Additional Pool of Sites - Types

- Residential - Failed Initial Sift



Reproduced from the Ordnance Survey mapping with the permission of the controller of Her Majesty's Stationary Office. ©Crown Copyright. Unauthorised reproduction infringes crown copyright and may lead to prosecution or civil proceedings. Selby District Council 100018656






Map Key

- Flood Zone 3
- Flood Zone 2
- Green Belt

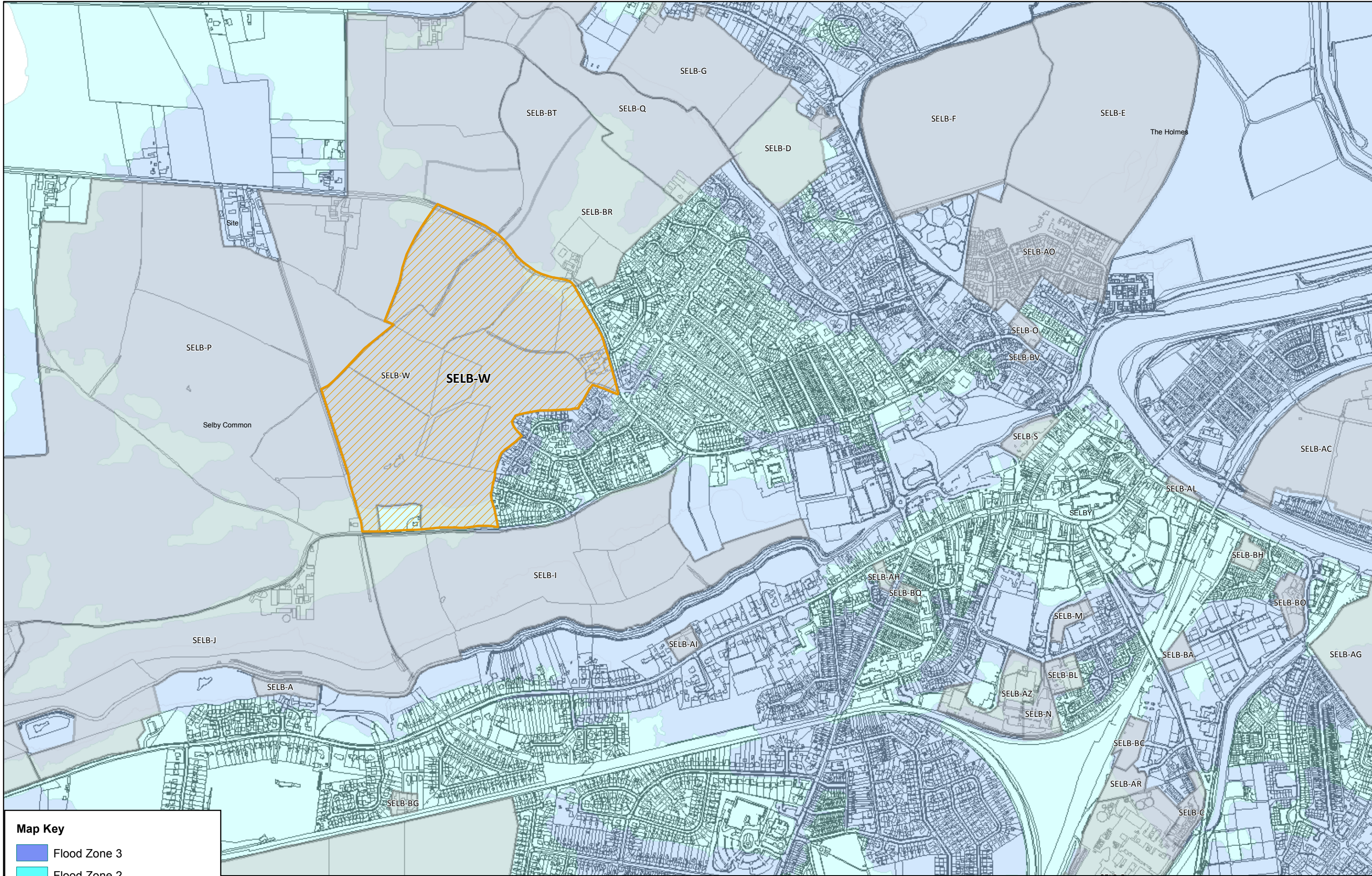
Additional Pool of Sites - Types

- Mixed Use - Failed Initial Sift



Reproduced from the Ordnance Survey mapping with the permission of the controller of Her Majesty's Stationary Office. ©Crown Copyright. Unauthorised reproduction infringes crown copyright and may lead to prosecution or civil proceedings. Selby District Council 100018656






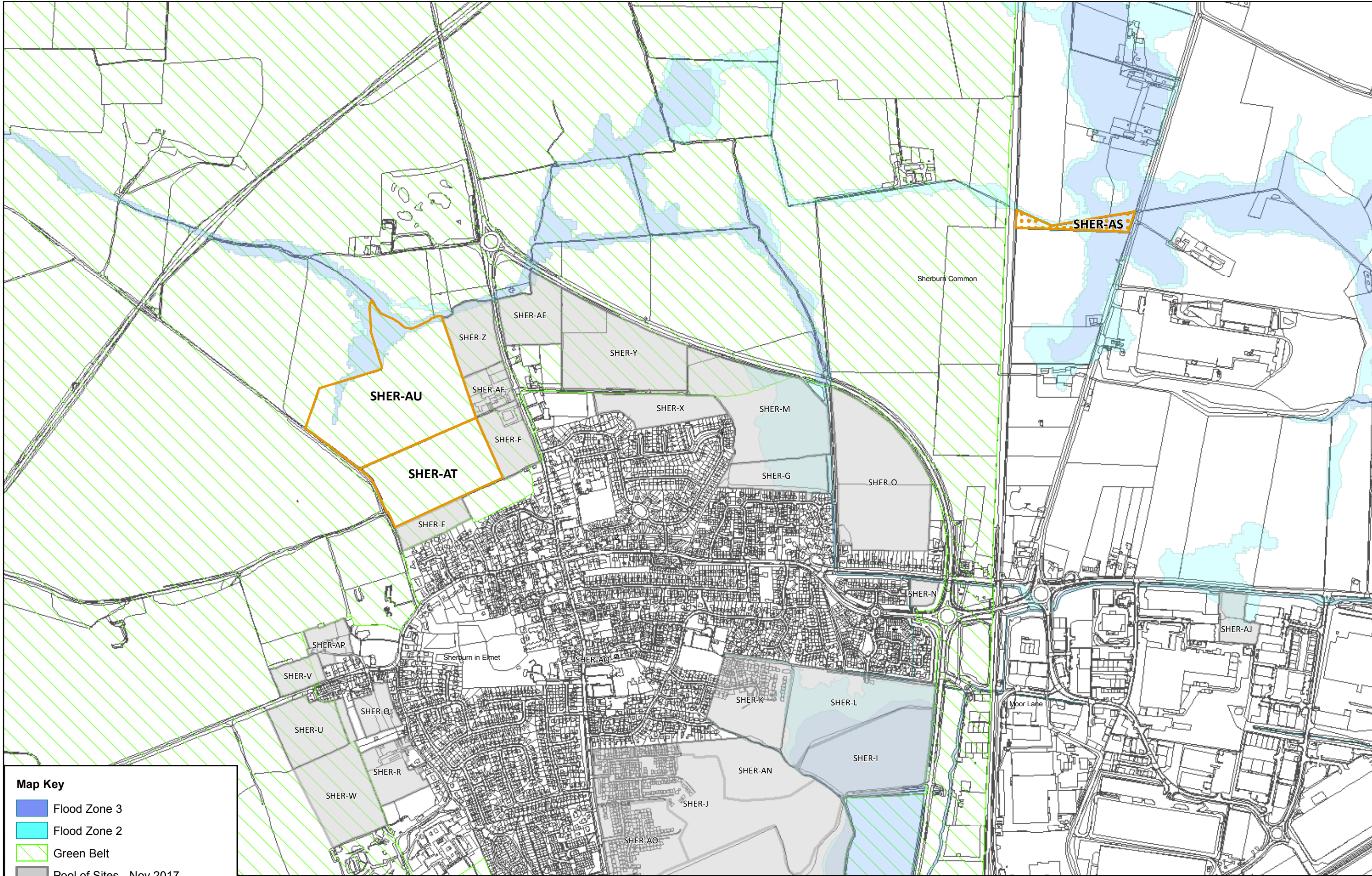
Map Key

- Flood Zone 3
- Flood Zone 2
- Pool of Sites - Nov 2017

Additional Pool of Sites - Types

- Potential Residential






Map Key

- Flood Zone 3
- Flood Zone 2
- Green Belt
- Pool of Sites - Nov 2017

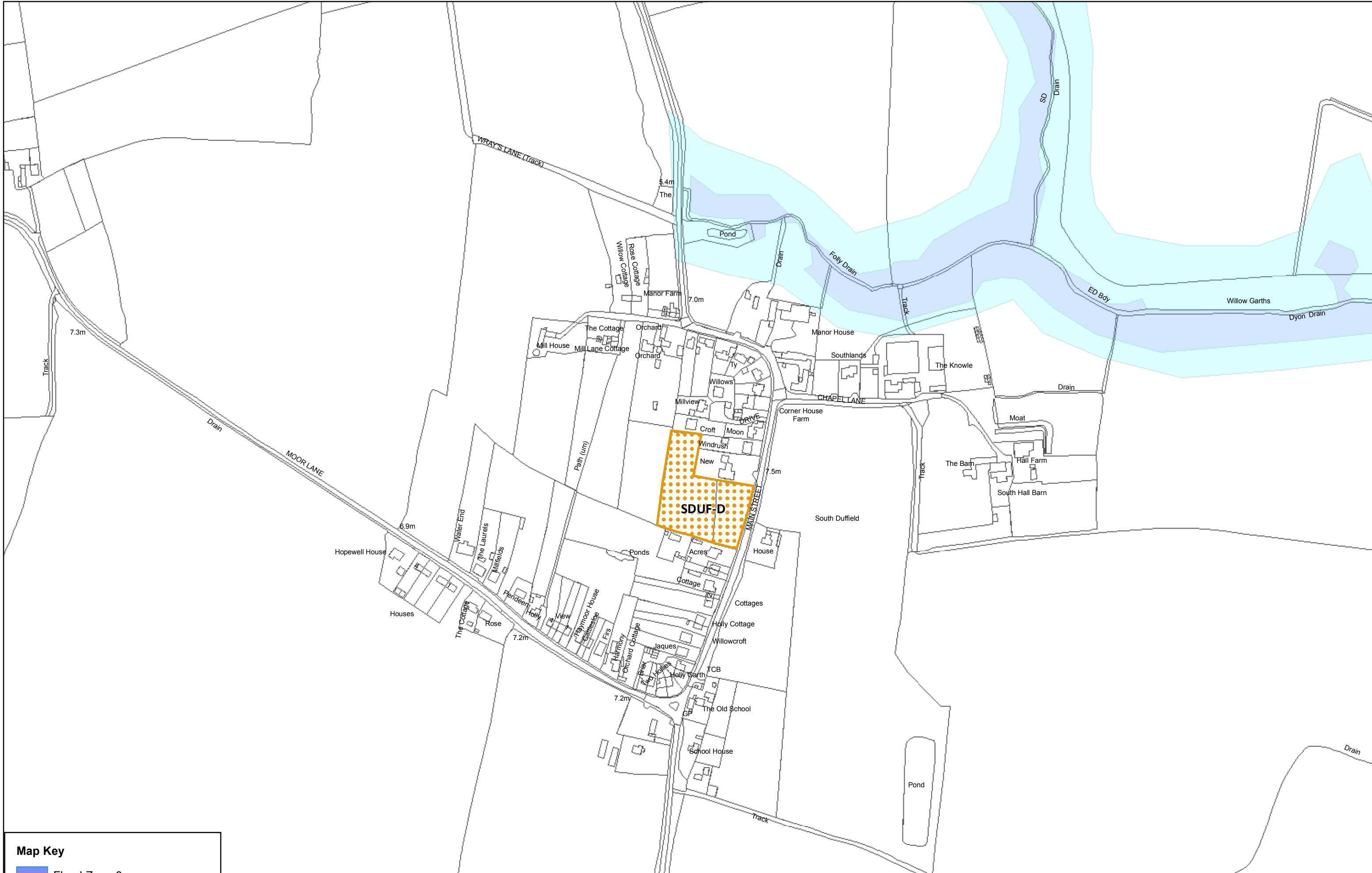
Additional Pool of Sites - Types

- Residential May Not be Required
- Residential - Failed Initial Sift



Reproduced from the Ordnance Survey mapping with the permission of the controller of Her Majesty's Stationary Office. ©Crown Copyright. Unauthorised reproduction infringes crown copyright and may lead to prosecution or civil proceedings. Selby District Council 100018656





Map Key

- Flood Zone 3
- Flood Zone 2

Additional Pool of Sites - Types

- Residential - Failed Initial Sift



Reproduced from the Ordnance Survey mapping with the permission of the controller of Her Majesty's Stationary Office.
 ©Crown Copyright. Unauthorised reproduction infringes crown copyright and may lead to prosecution or civil proceedings. Selby District Council 100018656






Map Key

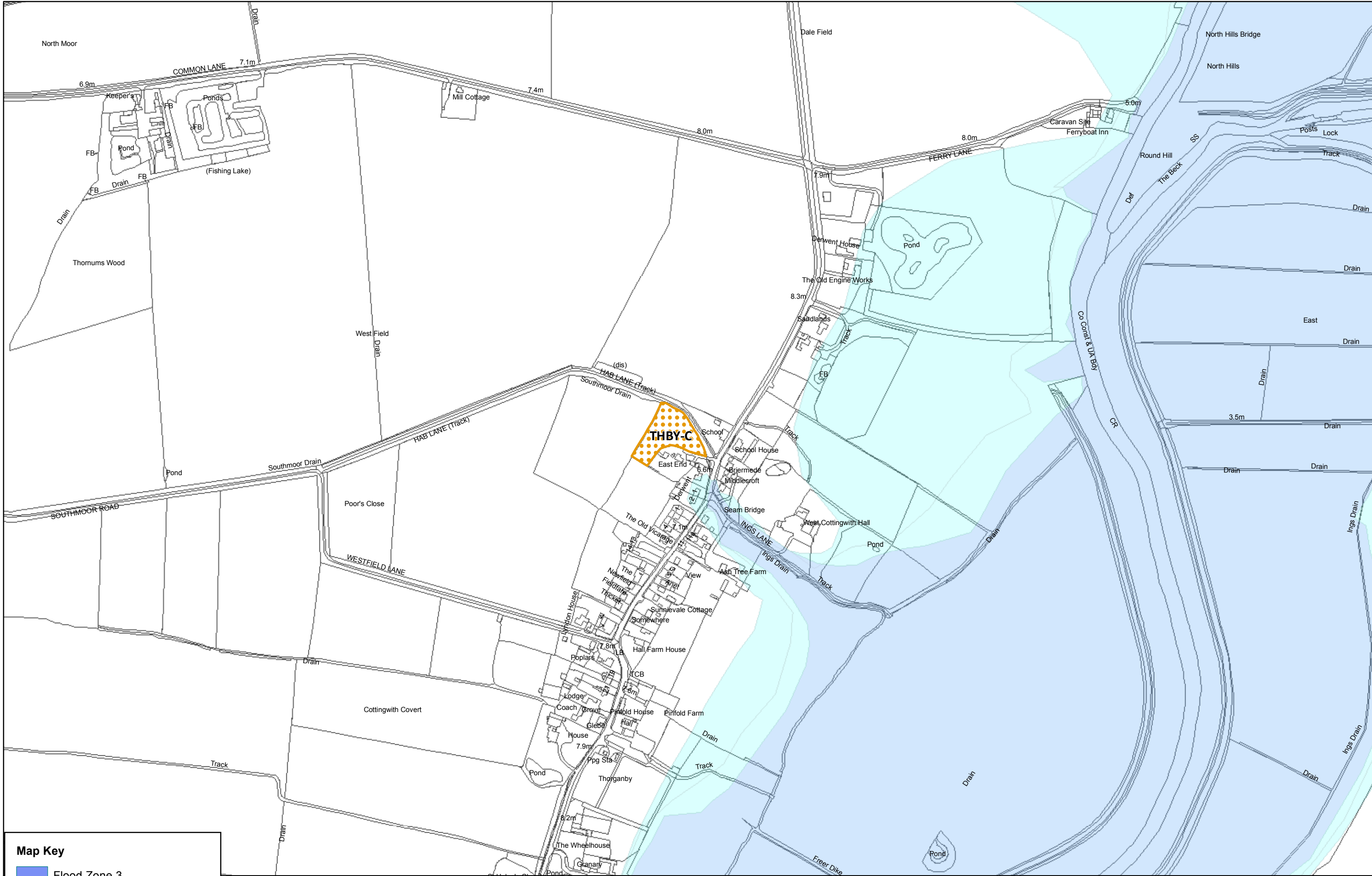
- Flood Zone 3
- Flood Zone 2
- Green Belt
- Pool of Sites - Nov 2017

Additional Pool of Sites - Types

- Potential Residential



Reproduced from the Ordnance Survey mapping with the permission of the controller of Her Majesty's Stationary Office. © Crown Copyright. Unauthorised reproduction infringes crown copyright and may lead to prosecution or civil proceedings. Selby District Council 100018656




Map Key

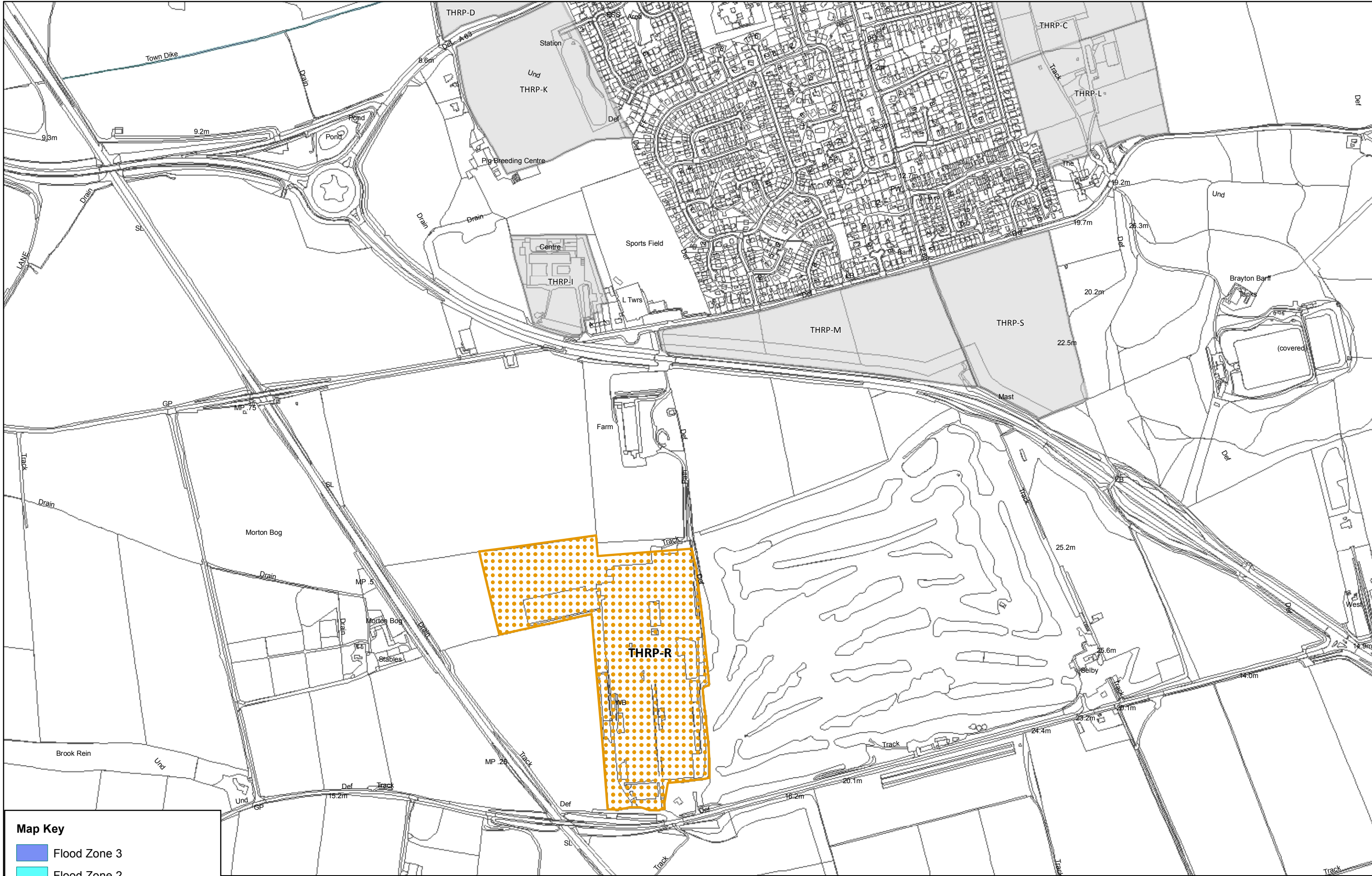
- Flood Zone 3
- Flood Zone 2

Additional Pool of Sites - Types

- Residential - Failed Initial Sift




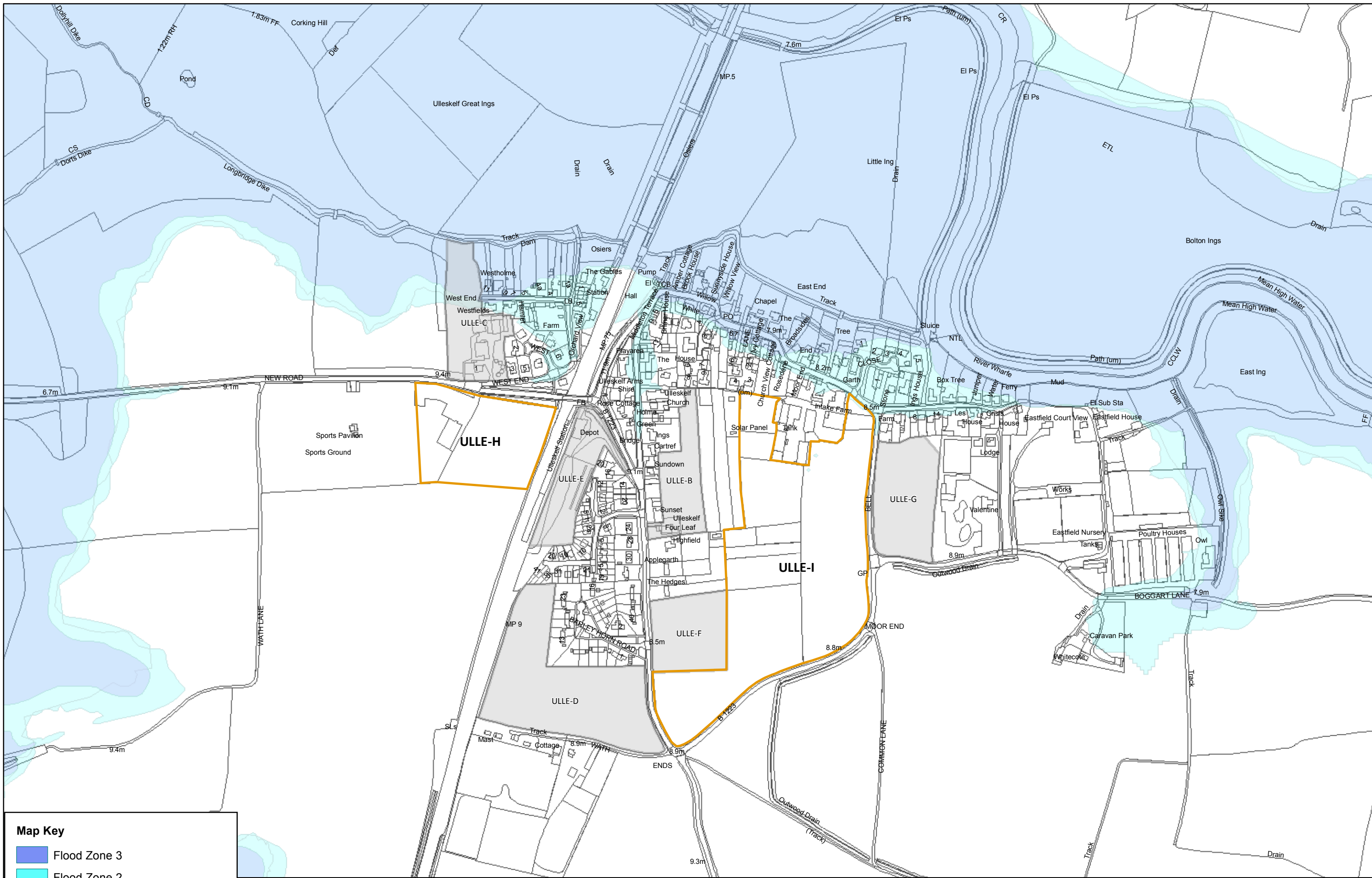
Reproduced from the Ordnance Survey mapping with the permission of the controller of Her Majesty's Stationary Office.
 ©Crown Copyright. Unauthorised reproduction infringes crown copyright and may lead to prosecution or civil proceedings. Selby District Council 100018656



Map Key

- Flood Zone 3
- Flood Zone 2
- Pool of Sites - Nov 2017
- Additional Pool of Sites - Types**
- Residential - Failed Initial Sift





Map Key

- Flood Zone 3
- Flood Zone 2
- Pool of Sites - Nov 2017

Additional Pool of Sites - Types

- Residential May Not be Required



Reproduced from the Ordnance Survey mapping with the permission of the controller of Her Majesty's Stationary Office. ©Crown Copyright. Unauthorised reproduction infringes crown copyright and may lead to prosecution or civil proceedings. Selby District Council 100018656






Map Key

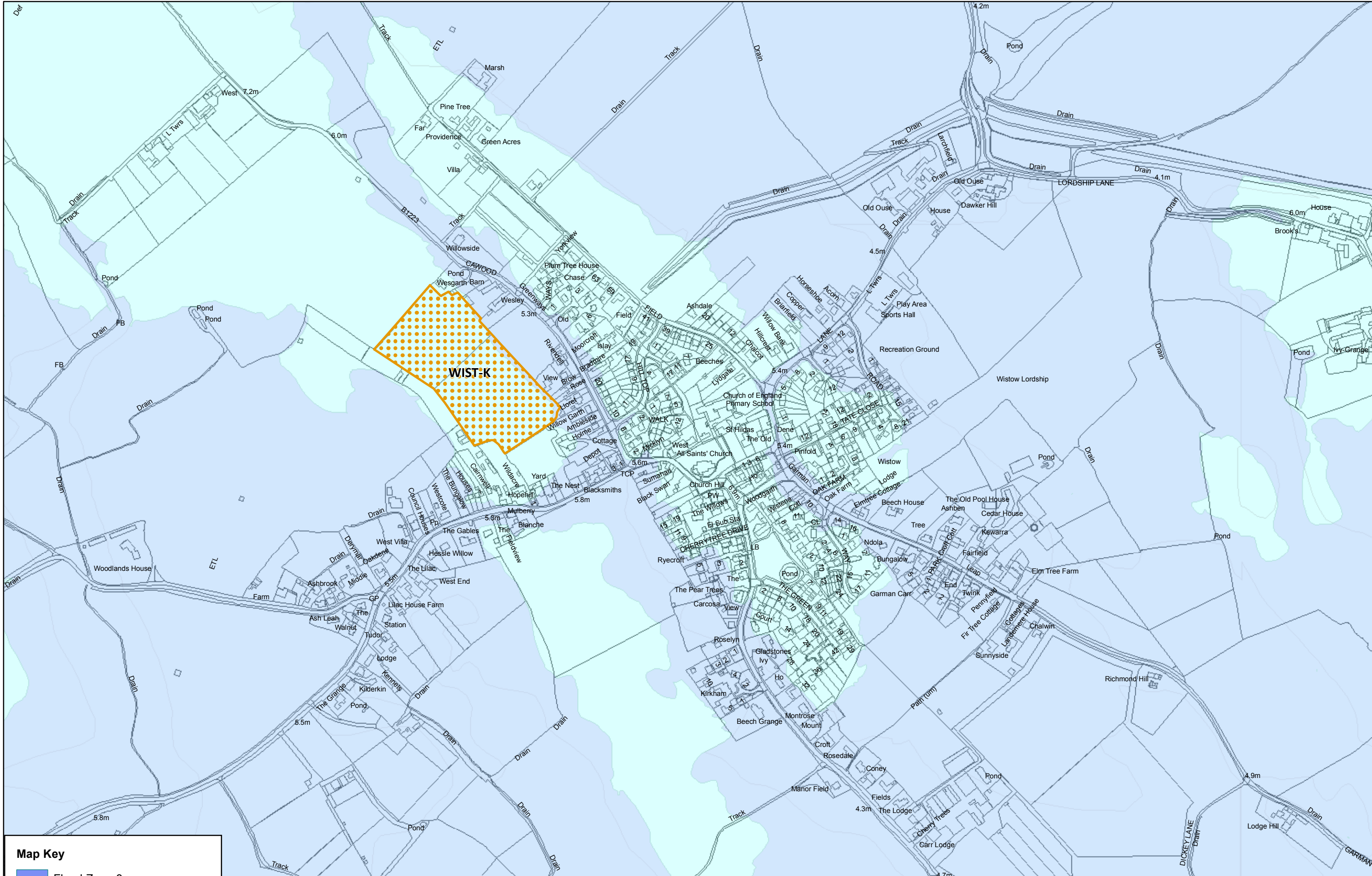
- Flood Zone 3
- Flood Zone 2
- Green Belt
- Pool of Sites - Nov 2017

Additional Pool of Sites - Types

- Residential May Not be Required



Reproduced from the Ordnance Survey mapping with the permission of the controller of Her Majesty's Stationary Office. ©Crown Copyright. Unauthorised reproduction infringes crown copyright and may lead to prosecution or civil proceedings. Selby District Council 100018656



Map Key

- Flood Zone 3
- Flood Zone 2

Additional Pool of Sites - Types

- Residential - Failed Initial Sift

