


















-  Important Approaches
-  Secondary Approaches
-  Important Public Views
-  Important Frontages
-  Important Walls
-  Under used land
-  Buildings in need of attention
-  Other Buildings of Special Interest
-  Conservation Area Boundary
-  Important Trees
-  Tree Preservation Orders
-  Group Tree Preservation Orders
-  Important Hedges and Planting
-  Listed Buildings
-  Suggested Extensions/Amendments
-  Attractive Enclosed Spaces
-  Important Open Spaces



## Melsonby Conservation Area Appraisal Map

Reproduced by permission of Ordnance Survey on behalf of HMSO. © Crown copyright and database right 2011. Ordnance Survey Licence number 100018642.