


















Gayles Conservation Area Appraisals Map

-  Important Open Spaces
-  Small attractive enclosed spaces
-  Untidy / unsightly areas and features
-  Listed Building
-  Unlisted Building of Special Interest
-  Buildings in a Poor State of Repair
-  Quarry Hill Common Area
-  Important Hedges / Plant Beds
-  Conservation Area Boundary
-  Proposed extension to conservation area
-  Important walls
-  Important railings
-  Important frontages other than on listed buildings
-  Tree preservation Orders (TPOs)
-  Important Approaches to Conservation Area
-  Secondary Approaches to Conservation Area
-  Important Views

