

NOTICE OF MAKING OF A PUBLIC PATH DIVERSION ORDER

TOWN & COUNTRY PLANNING ACT 1990

THE NORTH YORKSHIRE COUNCIL

FOOTPATH NO. 05.43/14 WIGGLESWORTH DIVERSION ORDER 2025

The Authority gives notice that it has made an Order on 06 March 2025 under Section 257 of the Town & Country Planning Act 1990 because it is satisfied that it is necessary to divert the public footpath described below to enable development described in the Schedule to be carried out in accordance with the planning permission granted under reference ZA24/26141/FUL.

Footpath 05.43/14 running generally in a north-westerly from Grid Reference SD 8113 5751 across fields, crossing a beck, passing west of farm buildings, passing through a gate in a wall to Grid Reference SD 8100 5772, of 1.5 metres width, will be diverted onto a new route from Grid Reference SD 8113 5751 running in a generally westerly direction on a hardcore track continuing on a grass surface generally northwards crossing a culvert, then generally northeasterly through a gate in a wall to Grid Reference SD 8100 5772. The Footpath width will be 2 metres.

A copy of the Order and Order map will be placed and may be inspected free of charge during normal office hours at The North Yorkshire Council Offices, 1 Belle Vue Square, Broughton Road, Skipton, BD23 1FJ and County Hall, Racecourse Lane, Northallerton DL7 8AD

Any representations about or objections to the Order may be sent or delivered in writing to Legal Services, The North Yorkshire Council, 1 Belle Vue Square, Broughton Road, Skipton, BD23 1FJ not later than 10 April 2025. Please state the grounds on which they are made.

Please note that objections and representations cannot be treated as confidential and may come into the public domain. Copies of any objections or representations received may be disclosed to interested parties, including the Planning Inspectorate if the case is referred to it for determination.

If no such representations or objections are duly made, or if any so made are withdrawn, The North Yorkshire Council may confirm the Order as an unopposed Order. If the Order is sent to the Secretary of State for confirmation, any representations and objections which have not been withdrawn will be sent with the Order.

Schedule

The Development

Reference ZA24/26141/FUL for agricultural building at Wigglesworth Hall Farm, Jack Lane, Wigglesworth, Skipton, BD23 4RL

Dated 13 March 2025

Andrea Muscroft, 1 Belle Vue Square, Broughton Road, Skipton North Yorkshire BD23 1FJ

PUBLIC PATH DIVERSION ORDER
TOWN AND COUNTRY PLANNING ACT 1990, SECTION 257

THE NORTH YORKSHIRE COUNCIL

PUBLIC FOOTPATH No. 05.43/14
WIGGLESWORTH HALL NORTH, JACK LANE
WIGGLESWORTH DIVERSION ORDER 2025

Barry Khan
Assistant Chief Executive
(Legal and Democratic Services)
County Hall
Northallerton
DL7 8AH

PUBLIC PATH DIVERSION ORDER

TOWN AND COUNTRY PLANNING ACT 1990, SECTION 257

THE NORTH YORKSHIRE COUNCIL

PUBLIC FOOTPATH No. 05.43/14 WIGGLESWORTH HALL NORTH, JACK LANE

WIGGLESWORTH DIVERSION ORDER 2025

This order is made by The North Yorkshire Council under section 257 of the Town and Country Planning Act 1990 because it is satisfied that it is necessary to divert the footpath to which this order relates in order to enable development to be carried out in accordance with planning permission granted under Part 3 of the Town and Country Planning Act 1990, namely:

Application reference ZA24/26141/FUL: Proposal: Agricultural Building.

Ribble Banks Parish Council has been consulted.

BY THIS ORDER:

1. The Footpath over the land shown by a bold black continuous line on the attached map and described in Part 1 of the Schedule to this Order (“the Schedule”) shall be diverted as provided below.
2. There shall be created to the reasonable satisfaction of The North Yorkshire Council an alternative highway for use as a replacement for the said Footpath as provided in Part 2 of the Schedule and shown by a bold black dashed line on the attached map.
3. The diversion of the Footpath shall have effect on the date which The North Yorkshire Council certifies that the terms of Article 2 above have been complied with. Under no circumstances shall such certification be given before the date of confirmation of this Order.
4. The Owner shall carry out the following Works, in order to give effect to Article 2 above:
At Point D on the attached map lay type 1 crushed concrete surface over the existing piped culvert for a minimum width of 2 metres.

Install at Point F on the attached map, a pedestrian gate to BS 5709: 2018 with a minimum internal width of 1.2 metres and a maximum internal width of 3.7 metres.
This can be a field-gate with an easy to use latch.
5. The Owner is hereby required to pay the cost of carrying out the Works, in accordance with the planning conditions and as detailed in the Schedule Part 3 and Article 4 above.
6. Where immediately before the date on which the Footpath is diverted there is apparatus under, in on, over, along or across it belonging to statutory undertakers for the purpose of carrying on their undertaking, the undertakers shall continue to have the same rights in respect of the apparatus as they then had.
7. The rights conferred on the public under this Order shall be subject to the limitations and conditions set out in Part 3 of the Schedule to this Order.

Made this 6th day of MARCH 2025

The Common Seal of
The North Yorkshire Council
was hereto affixed

in the presence of



Catrina Gabell

(Authorised Signatory):

SCHEDULE

PART 1

Description of site of existing path or way

Public Footpath 05.43/14 Wigglesworth	Length	Width	Position of Footpath
Marked by a bold continuous black line and shown as A – E - B on the attached plan	257 metres approximately	1.5 metres	Commencing at Grid Reference SD 8113 5751 (Point A) and proceeds in a generally north-westerly direction for approximately 257 metres across fields, crossing a beck and passing to the west of farm buildings, passing through a gate in a dry stone wall at Grid Reference SD 8101 5767 (Point E), to Grid Reference SD 8100 5772 (Point B) approximately 9 metres south of its junction with Footpath 05.43/36, on a grass surface.

PART 2

Description of site of alternative highway

Public Footpath 05.43/14 Wigglesworth	Length	Width	Position of Footpath
Marked by a bold broken black line and shown as A-C-D-F-B on the attached plan.	465 metres approximately	2 metres	Commencing at Grid Reference SD 8113 5751 (Point A), proceeding in a generally westerly direction on an existing hardcore track for 220 metres approximately to Grid Reference SD 8086 5752 (Point C) continuing, on a grass surface across fields, northwards for 60 metres approximately crossing a culvert at Grid Reference SD 8086 5759 (Point D), then northeasterly for approximately 135 metres to a gate in a wall at Grid Reference SD 8096 5768 (Point F) then northeasterly for 50 metres approximately to rejoin the existing route of Footpath 05.43/14 at Grid Reference SD 8100 5772 (Point B) approximately 9 metres south of its junction with Footpath 05.43/36

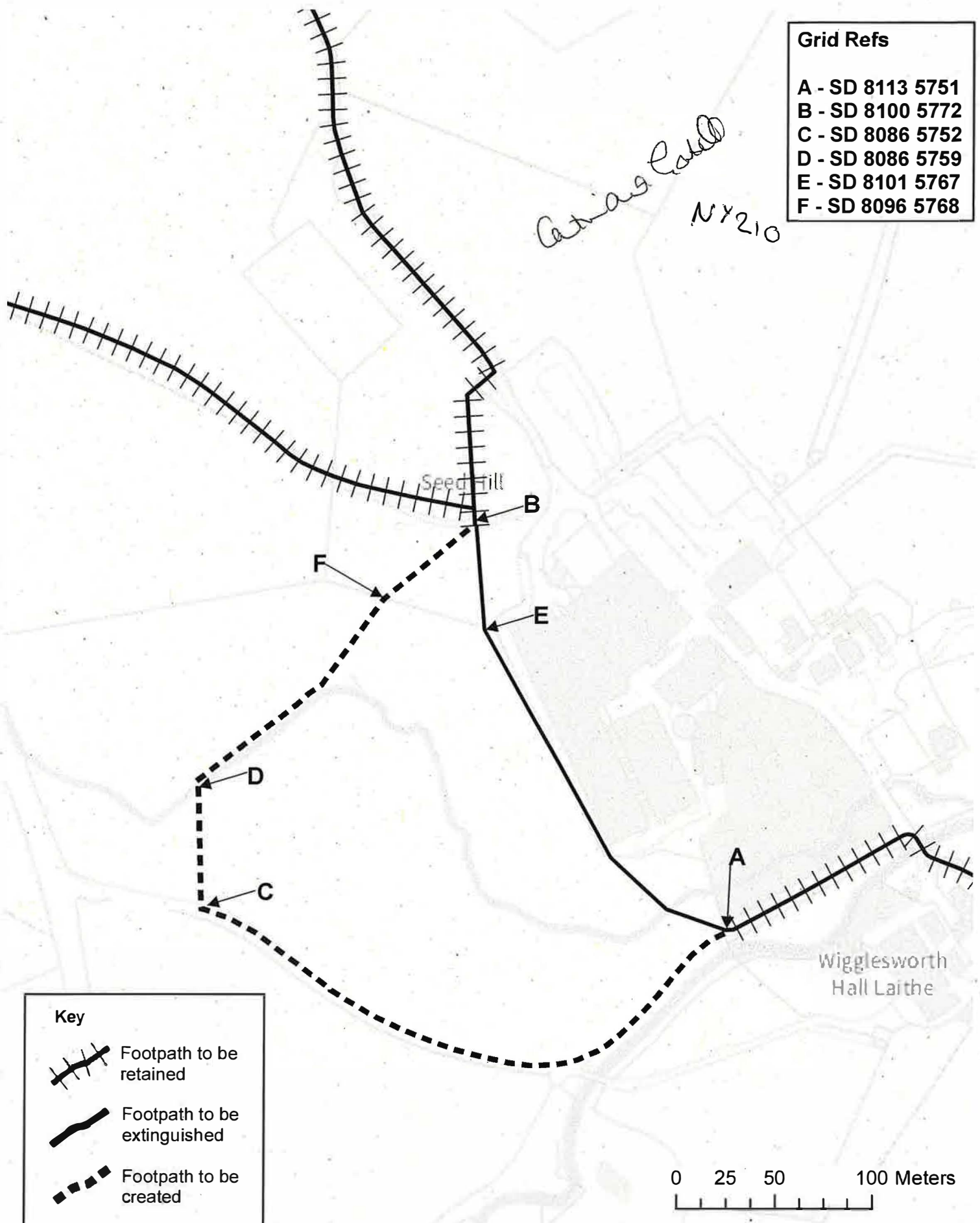
PART 3

Limitations and Conditions




Position on Footpath 05.43/14 Wigglesworth to which limitations and conditions apply	Limitations and Conditions
Grid Reference SD 8086 5759 (Point D)	Culvert with a minimum width of 2 metres.
Grid Reference SD 8096 5768 (Point F)	A one-way opening Pedestrian Gate to BS 5709: 2018, with minimum internal width 1.2 metres and maximum internal width 3.7 metres

Grid Refs	
A	- SD 8113 5751
B	- SD 8100 5772
C	- SD 8086 5752
D	- SD 8086 5759
E	- SD 8101 5767
F	- SD 8096 5768

Canis Laid
NY210



Key

-  Footpath to be retained
-  Footpath to be extinguished
-  Footpath to be created

© Crown copyright and database rights 2024 Ordnance Survey AC0000825864

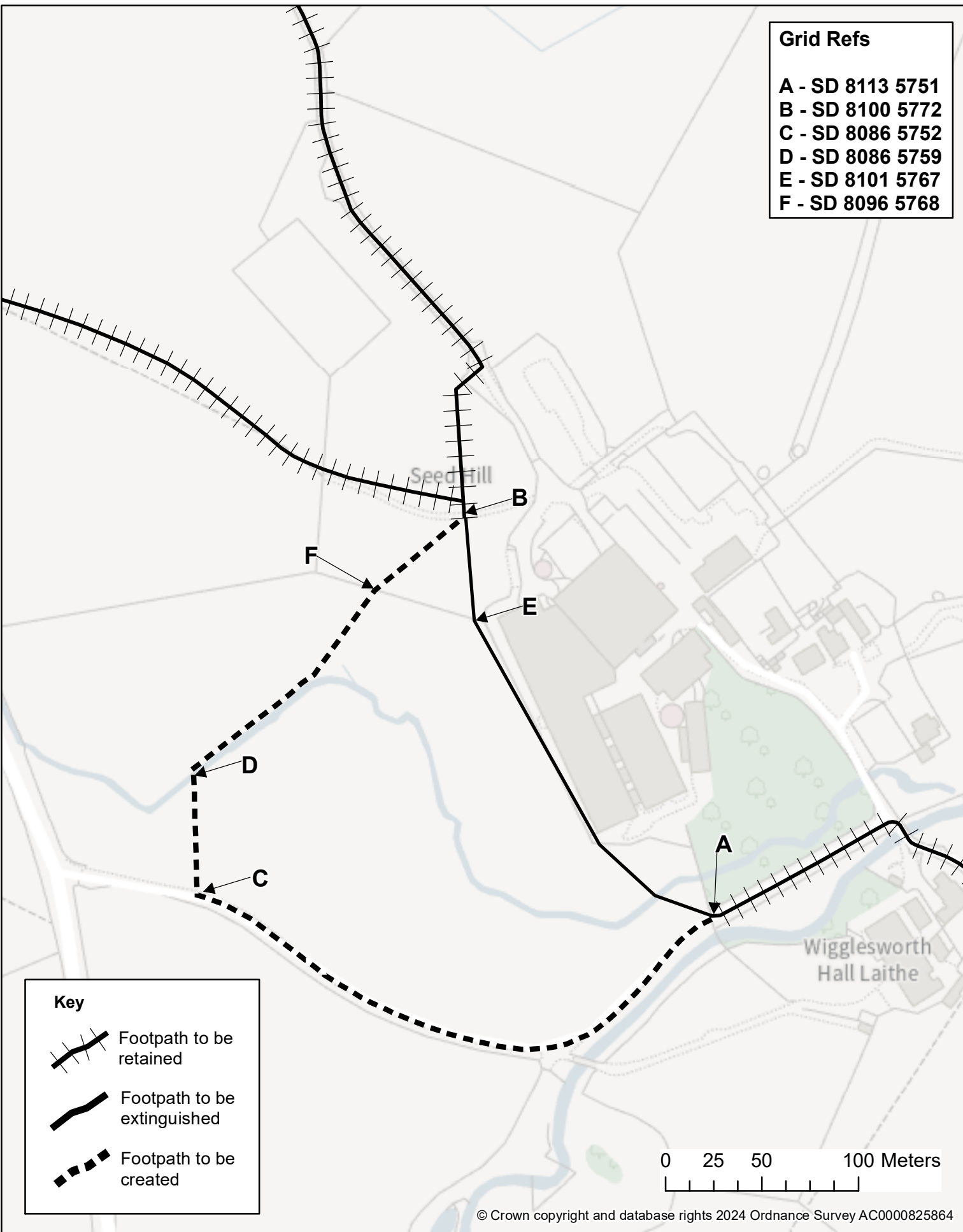


**THE NORTH YORKSHIRE COUNCIL
PUBLIC PATH DIVERSION ORDER
TOWN AND COUNTRY PLANNING ACT 1990, SECTION 257
PUBLIC FOOTPATH No. 05.43/14/1
WIGGLESWORTH HALL NORTH JACK LANE WIGGLESWORTH
DIVERSION ORDER 2024**






Grid Refs

- A - SD 8113 5751**
- B - SD 8100 5772**
- C - SD 8086 5752**
- D - SD 8086 5759**
- E - SD 8101 5767**
- F - SD 8096 5768**



Key

-  Footpath to be retained
-  Footpath to be extinguished
-  Footpath to be created



© Crown copyright and database rights 2024 Ordnance Survey AC0000825864



THE NORTH YORKSHIRE COUNCIL
PUBLIC PATH DIVERSION ORDER
TOWN AND COUNTRY PLANNING ACT 1990, SECTION 257
PUBLIC FOOTPATH No. 05.43/14/1
WIGGLESWORTH HALL NORTH JACK LANE WIGGLESWORTH
DIVERSION ORDER 2024

