

SITE NOTICE

**NOTICE OF CONFIRMATION OF A PUBLIC PATH DIVERSION ORDER AND
DEFINITIVE MAP AND STATEMENT MODIFICATION ORDER**

**HIGHWAYS ACT 1980
WILDLIFE AND COUNTRYSIDE ACT 1981**

THE NORTH YORKSHIRE COUNCIL

**PUBLIC FOOTPATHS 10.72.15 & 10.171/7, GLEBE HOUSE, WHORLTON AND
HUTTON RUDBY DIVERSION ORDER 2025**

The above Order made under Section 119 of the Highways Act 1980 and Section 53A(2) of the Wildlife and Countryside Act 1981, was confirmed on 14/03/2025.

The effect of the Order as confirmed is to divert the Public Footpaths as follows:

Public Footpath 10.171/7 between NZ 4432 0275 and NZ 4462 0292 will be diverted onto a new route from NZ 4435 0271 to NZ 4465 0287 via NZ 4436 0271 and NZ 4452 0278. Public Footpath 10.72/15 between NZ 4462 0292 and NZ 4483 0300 will be diverted onto a new route from NZ 4465 0287 to NZ 4483 0300.

A copy of the order as confirmed and the Order Map have been placed and may be seen free of charge during normal office hours at Stokesley Library, North Yorkshire until 16/05/2025. Copies of the Order and Map may be purchased from Countryside Access Services, North Yorkshire Council, County Hall, Northallerton, North Yorkshire, DL7 8AD (tel: 03001312131) at a cost of £2, or can be downloaded free from our website www.northyorks.gov.uk/pathnotices.

The Order comes into force on the date on which the Authority certifies, in accordance with Section 119(3)(b) of the 1980 Act, that work to the new section of path, described in Part 2 of the Schedule, has been completed, but if a person aggrieved by the Order wants to question its validity, or that of any provision contained in it, on the ground that it is not within the powers of the Highways Act 1980 as amended, or on the ground that any requirement of the Act, as amended, or of any regulation made under the Act has not been complied with in relation to the Order, he or she may, under Paragraph 2 of Schedule 2 to the Act as applied by Paragraph 5 of Schedule 6 to the Act, within six weeks from 04/04/2025, make an application to the High Court.

Dated 04/04/2025

Barry Khan
Assistant Chief Executive
(Legal and Democratic Services)
County Hall
Northallerton
North Yorkshire
DL7 8AH



**PUBLIC PATH DIVERSION AND
DEFINITIVE MAP AND STATEMENT MODIFICATION ORDER**

HIGHWAYS ACT 1980

WILDLIFE AND COUNTRYSIDE ACT 1981

THE NORTH YORKSHIRE COUNCIL

**PUBLIC FOOTPATHS 10.72/15 & 10.171/7, GLEBE HOUSE,
WHORLTON AND HUTTON RUDBY DIVERSION ORDER 2025**

Barry Khan
Assistant Chief Executive
(Legal and Democratic Services)
County Hall
Northallerton
DL7 8AH

**PUBLIC PATH DIVERSION AND
DEFINITIVE MAP AND STATEMENT MODIFICATION ORDER**

HIGHWAYS ACT 1980

WILDLIFE AND COUNTRYSIDE ACT 1981

THE NORTH YORKSHIRE COUNCIL

**PUBLIC FOOTPATHS 10.72/15 & 10.171/7, GLEBE HOUSE, WHORLTON AND HUTTON
RUDBY DIVERSION ORDER 2025**

This Order is made by The North Yorkshire Council ("the Authority") under Section 119 of the Highways Act 1980 ("the 1980 Act") because it appears to the Authority that in the interests of the owners of the land crossed by the Public Footpaths described in Paragraph 1 of this Order it is expedient that the line of the Public Footpaths should be diverted.

This Order is also made under Section 53A(2) of the Wildlife and Countryside Act 1981 ("the 1981 Act") because it appears to the Authority that The District Of Hambleton (outside The North York Moors National Park) Definitive Map and Statement require modification in consequence of the occurrence of an event specified in Section 53(3)(a)(i) of the 1981 Act, namely, the diversion (as authorised by this Order) of a highway shown or required to be shown in the map and statement.

Whorlton And Hutton Rudby Parish Councils have been consulted as required by Section 120(2) of the 1980 Act.

BY THIS ORDER:

1. The public rights of way over the land situated at Glebe House, Whorlton and Hutton Rudby and shown by a bold continuous line on the map contained in this Order and described in Part 1 of the Schedule to this Order shall be stopped up on the date on which the Authority certifies, in accordance with Section 119(3)(b) of the 1980 Act, that work to the new section of path, as described in Part 2 of the Schedule, has been completed to the reasonable satisfaction of the Authority. Under no circumstances shall such certification be given before the date of confirmation of this Order.
2. There shall from the date of the above mentioned certification be Public Footpaths over the land situated at Glebe House, Whorlton And Hutton Rudby described in Part 2 of the Schedule to this Order and shown by a bold broken line on the map contained in this Order.
3. The following works shall be carried out in relation to the highway described in Part 2 of the Schedule: Pedestrian Gates to BS5709:2018 to be provided at Points E and F as shown on the Order plan and the bridge which is currently located at Point B to be moved to Point G. A well-defined, minimum 2 metres wide, path to be provided for the entire length of the new route (Points D-E-F-G-C, as shown on the Order Plan).
4. The rights conferred on the public under this Order shall be subject to the limitations and conditions set out in Part 3 of the Schedule.
5. The District of Hambleton (outside The North York Moors National Park) Definitive Statement shall be modified as described in Part 4 of the Schedule to this Order.

THE COMMON SEAL of THE NORTH
YORKSHIRE COUNCIL

was hereunto affixed this 21st day
of January 2025
in the presence of:-

[Handwritten signature]



SCHEDULE

PART 1

DESCRIPTION OF SITE OF EXISTING PUBLIC FOOTPATHS

<u>Section of Public Footpath to be extinguished as shown on the attached map</u>	<u>Position</u>	<u>Width</u>
Public Footpath 10.171/7 as marked with a bold continuous line (A-B) on the attached plan.	From Grid Reference 44432 50275 (Point A) proceeds in an east direction through the garden of Glebe House and then in a generally north east direction for approximately 360 metres to a bridge and parish boundary at Grid Reference 44462 50292 (Point B).	Not Recorded
Public Footpath 10.72/15 as marked with a bold continuous line (B-C) on the attached plan.	From a bridge and Parish boundary at Grid Reference 44462 50292 (Point B) proceeds in a north east direction for approximately 230 metres to Grid Reference 44483 50300 (Point C).	Not Recorded

PART 2

DESCRIPTION OF SITE OF NEW PUBLIC FOOTPATHS

<u>Section of Public Footpath to be created as shown on the attached map</u>	<u>Position</u>	<u>Width</u>
Public Footpath 10.171/7 as marked with a bold dashed line (D-E-F-G) on the attached plan.	From its junction with Public Footpath 10.171/3 at Grid Reference 44435 50271 (Point D), proceeds in a generally east direction for approximately 4 metres to a pedestrian gate at Grid Reference 44436 50271 (Point E) and follows the field boundary in a generally north east direction for approximately 190 metres to a pedestrian gate at Grid Reference 44452 50278 (Point F) and continues in a generally north east direction for approximately 155 metres to a bridge and Parish boundary at Grid Reference 44465 50287 (Point G).	2 metres
Public Footpath 10.72/15 as marked with a bold dashed line (G-C) on the attached plan.	Starts at the Parish boundary at Grid Reference 44465 50287 (Point G) and proceeds in a generally north east direction, following the field boundary, for approximately 229 metres to Grid Reference 44483 50300 (Point C).	2 metres

PART 3

LIMITATIONS AND CONDITIONS

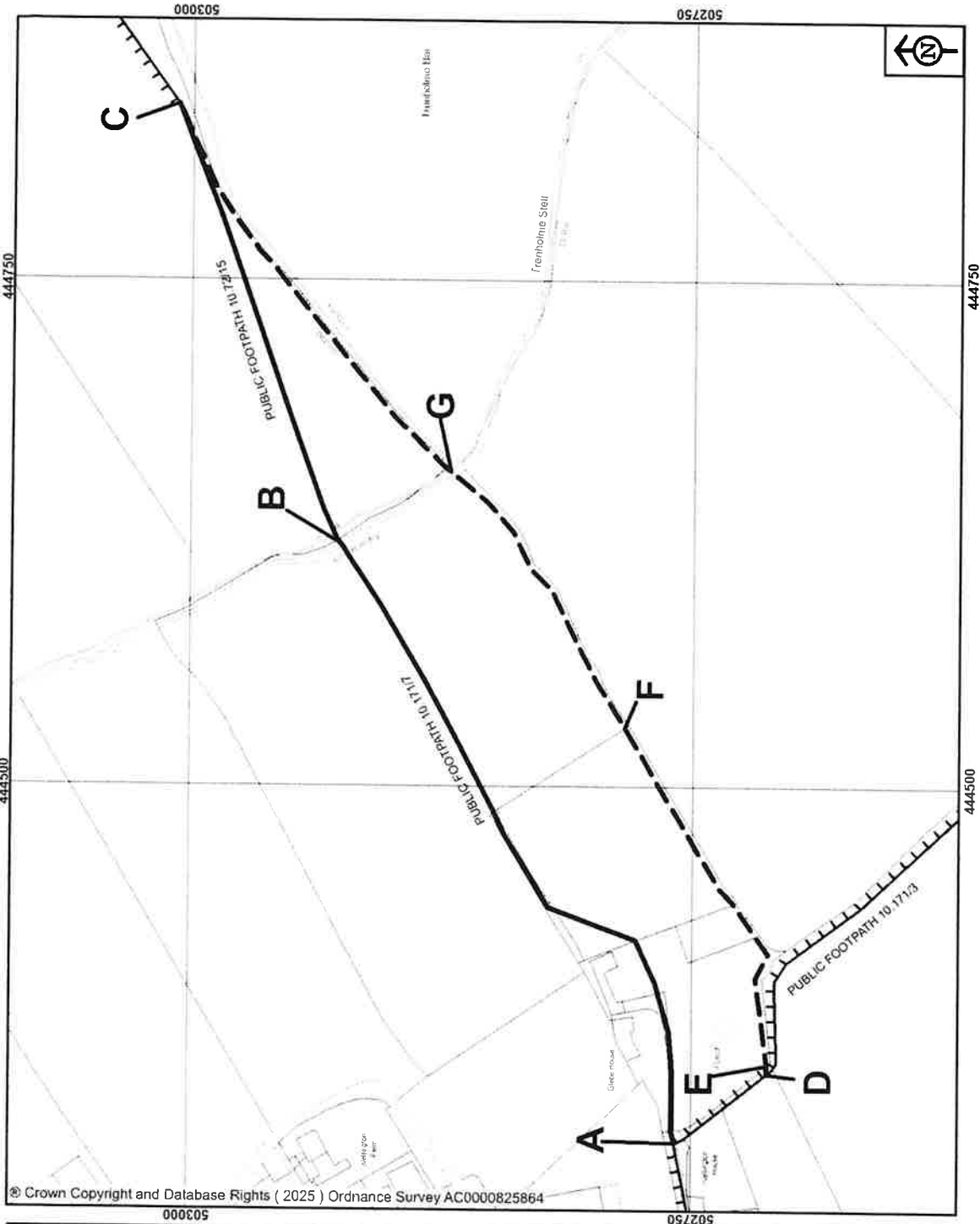
<u>Position on Public Footpath 10.171/7 to which limitations and conditions apply</u>	<u>Limitations and Conditions</u>
Grid Reference 44436 50271 (Point E)	Pedestrian Gate to BS5709:2018
Grid Reference 44452 50278 (Point F)	Pedestrian Gate to BS5709:2018
Grid Reference 44465 50287 (Point G)	Pedestrian Bridge

PART 4





MODIFICATION OF DEFINITIVE STATEMENT
VARIATION OF PARTICULARS OF PATH OR WAY

Path No.	Grid Reference End Points	Description	Nature of Surface	Length (Km)	Width (m)	Lawful Obstructions and Conditions
Public Footpath 10.171/7	Not Recorded (Start) To Not Recorded 44465 50287 (Finish)	Not Recorded From grid reference NZ44340276 runs in a south easterly direction for a distance of 40 metres then turning north easterly for a distance of 56 metres and then turning north north easterly for 20 metres to grid reference NZ44430284 From its junction with Public Footpath 10.171/3 at Grid Reference 44435 50271, proceeds in a generally east direction for approximately 4 metres to a pedestrian gate at Grid Reference 44436 50271 and follows the field boundary in a generally north east direction for approximately 190 metres to a pedestrian gate at Grid Reference 44452 50278 and continues in a generally north east direction for approximately 155 metres to a bridge and Parish boundary at Grid Reference 44465 50287.	Not Recorded Grass	Not Recorded 0.349 Total: Not Recorded	Not Recorded 2 metres	 Pedestrian Gate GR 44436 50271 Pedestrian Gate GR 44452 50278 Bridge GR 44465 50287
Public Footpath 10.72/15	Not Recorded 44465 50287 (Start)	Starts at the Parish boundary at Grid Reference 44465 50287 and proceeds in a generally north east direction, following the field	Grass	0.229	2 metres	

	To Not Recorded (Finish)	boundary, for approximately 229 metres to Grid Reference 44483 50300. Not Recorded	Not Recorded	Not Recorded Total: Not Recorded	Not Recorded	
--	--------------------------------	--	--------------	---	--------------	--



© Crown Copyright and Database Rights (2025) Ordnance Survey AC0000825864

 <p>NORTH YORKSHIRE COUNCIL Public Rights of Way Countryside Access Service County Hall Northallerton DL7 8AH</p>	<p>Key:</p> <p>Footpath to be added </p> <p>Footpath to be deleted </p> <p>Other footpaths </p>	<p>The North Yorkshire Council Highways Act 1980 Section 119 Wildlife & Countryside Act 1981 PUBLIC FOOTPATHS 10.72/15 & 10.171/7, GLEBE HOUSE, WHORLTON AND HUTTON RUDBY DIVERSION ORDER 2025</p>
	<p>Map drawn on 15 January 2025</p>	<p>File Ref No. HAM/2024/10/DO</p>
	<p>Drawn by SCM</p>	<p>Scale 1:2500</p>

**PUBLIC PATH DIVERSION AND
DEFINITIVE MAP AND STATEMENT MODIFICATION ORDER**

HIGHWAYS ACT 1980

WILDLIFE AND COUNTRYSIDE ACT 1981

THE NORTH YORKSHIRE COUNCIL

**PUBLIC FOOTPATHS 10.72/15 & 10.171/7, GLEBE HOUSE, WHORLTON AND HUTTON
RUDBY DIVERSION ORDER 2025**

THE NORTH YORKSHIRE COUNCIL in exercise of the powers conferred upon it in that behalf hereby confirm the foregoing Order (without any modification) as an Unopposed Order.

IN WITNESS whereof
THE COMMON SEAL of THE NORTH
YORKSHIRE COUNCIL
was hereunto affixed this 14th day
of MARCH 2025
in the presence of:-

NTM

