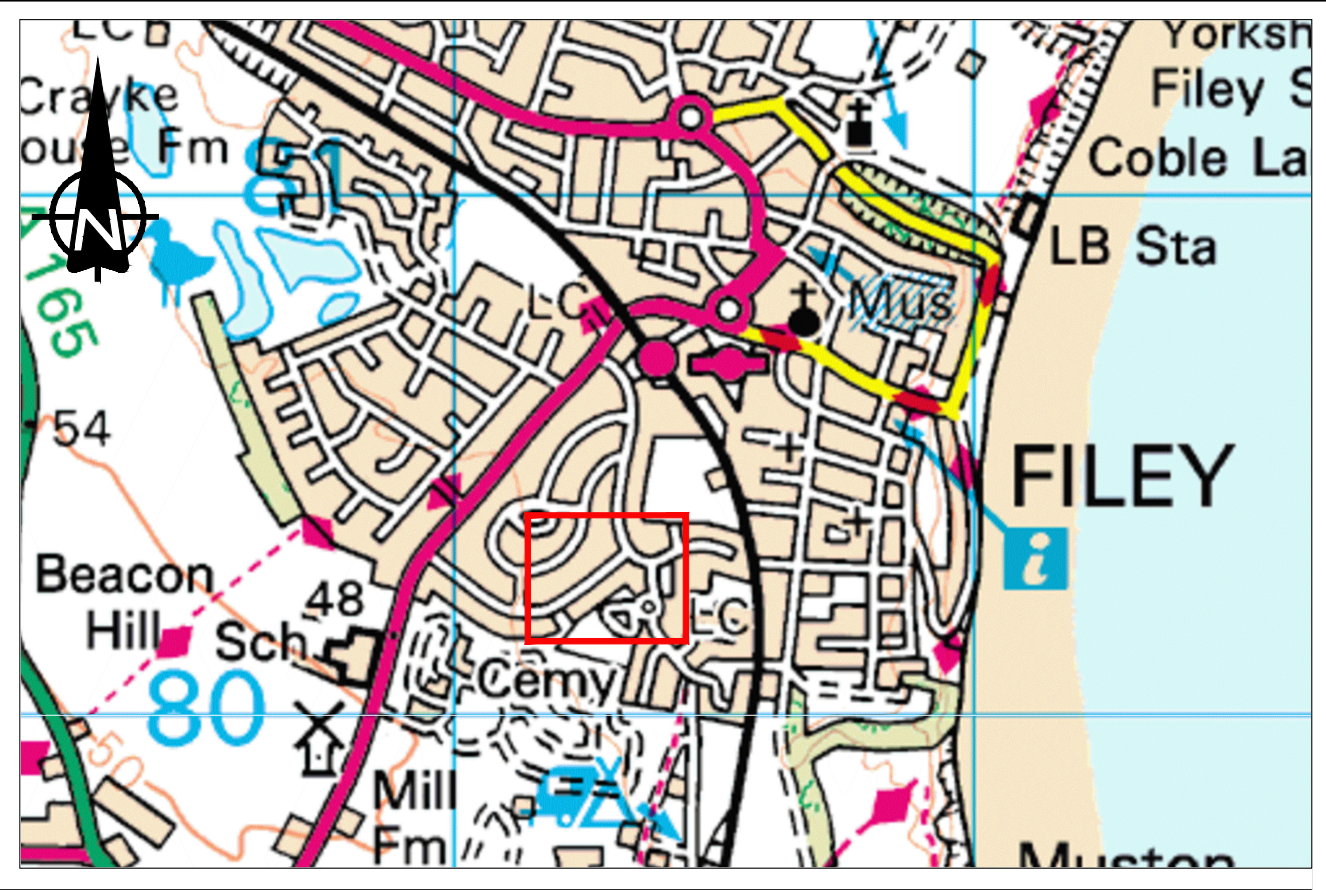



File name \\UK.WSPGROUP.COM\CENTRAL DATA\PROJECTS\70087650 - HEDC20 - AREA 3 ACCESSIBILITY SCHEMES\03 WIP\TPO\3. DOCUMENTS & DRAWINGS\DISABLED BAYS\68 GRANGE AVENUE FILEY - DISABLED BAY\70087650-WSP-STD-XXX-CD-CH-0004.DWG, printed on 24 August 2023 17:56:01, by Tamm, Oliver

FILEY



GRANGE AVENUE

68



SCALE 1 : 1,000

This map is reproduced from Ordnance Survey material with the permission of Ordnance Survey on behalf of the Controller of Her Majesty's Stationery Office © Crown copyright. Unauthorised reproduction infringes Crown copyright and may lead to prosecution or civil proceedings. North Yorkshire Council. 100017946 (2022)

DO NOT SCALE

NOTES:

1. THIS DRAWING IS BASED ON AN ORDNANCE SURVEY PLAN, THEREFORE THERE MAY BE INACCURACIES WITH THE LAYOUT.

KEY:

- PROPOSED DISABLED PARKING BAY


| | | | | | |
|-----|------------|----|-------------|-----|-----|
| P01 | 08/11/2022 | OT | FIRST ISSUE | xxx | xxx |
| REV | DATE | BY | DESCRIPTION | CHK | APP |

DRAWING STATUS: **S2 - FOR INFORMATION**



Dale House, Mount View, Standard Way, Northallerton
DL6 2YD, UK
wsp.com

CLIENT:



PROJECT:
AREA 3 ACCESSIBILITY SCHEMES

TITLE:
68 GRANGE AVENUE FILEY PROPOSED DISABLED PARKING SPACE

| | | |
|-------------------------|----------|-----------|
| SCALE @ A3: AS SHOWN | CHECKED: | APPROVED: |
|-------------------------|----------|-----------|

| | | | |
|-------------------------|-----------------|--------------|---------------------------|
| PROJECT No: 70087650 | DESIGNED: OT | DRAWN: OT | DATE: 08 November 2022 |
|-------------------------|-----------------|--------------|---------------------------|

| | |
|--|-------------|
| DRAWING No: 70087650-WSP-STD-XXX-CD-CH-0004 | REV: P01 |
|--|-------------|

© WSP UK Ltd