

Key:

- Primary Routes
- Secondary Routes
- Indicative Route Corridors

001	16/09/2020	HK	FIRST ISSUE	HK	PF
-----	------------	----	-------------	----	----

REV	DATE	DRW	DESCRIPTION	CHK	APP
-----	------	-----	-------------	-----	-----

STATUS: **FINAL**



Amber Court
William Armstrong Drive
Newcastle upon Tyne
NE4 7YQ
Tel: +44 (0)191 226 2100
www.wsp.com

CLIENT: **North Yorkshire County Council**

ARCHITECT: **HK**

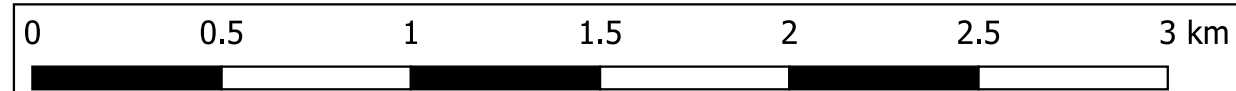
PROJECT: **Malton & Norton LCWIP**

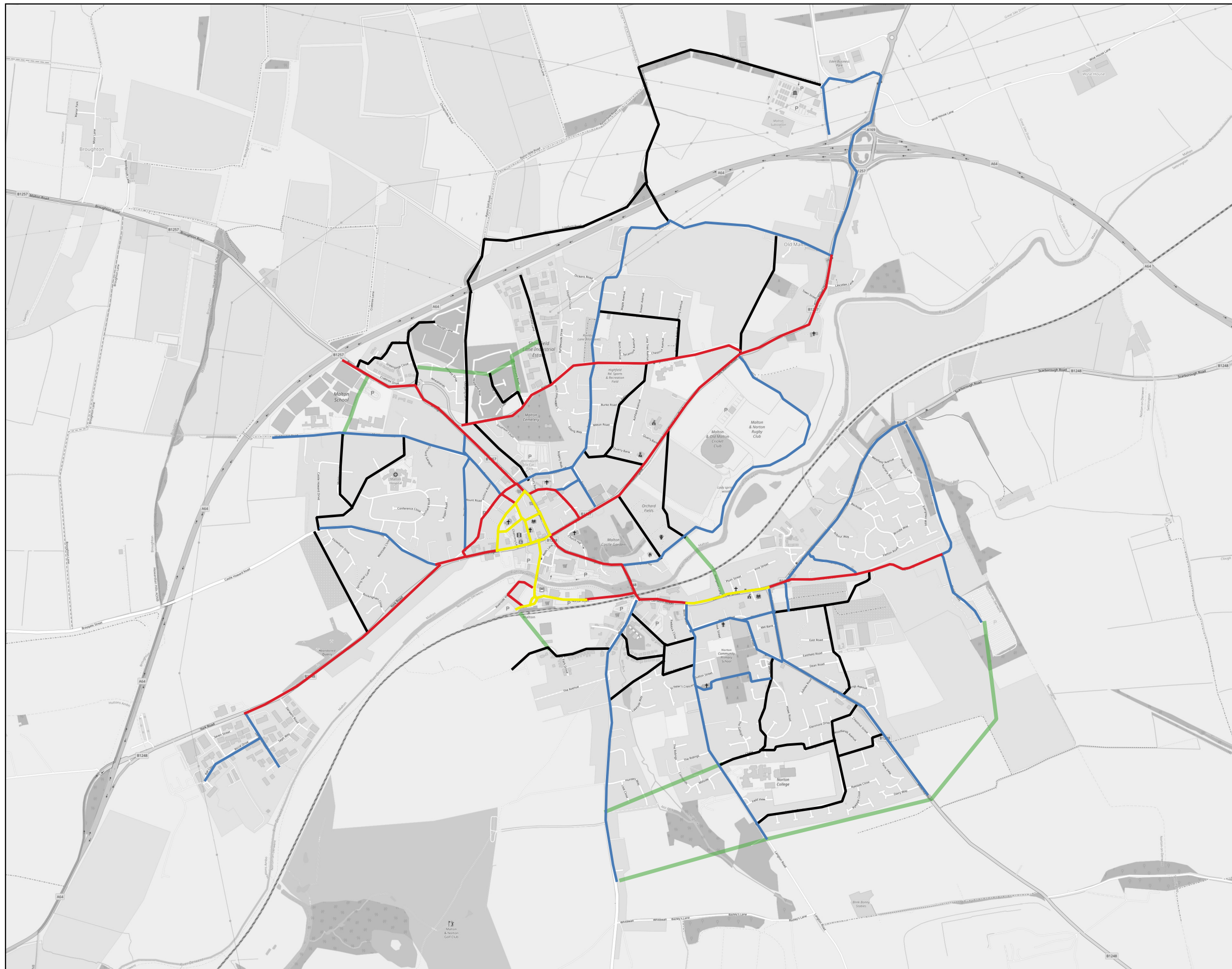
TITLE: **Cycling Network Map**

DRAWN: HK	CHECKED: HK	APPROVED: PF
---------------------	-----------------------	------------------------

QGIS FILE: M&N LCWIP	SCALE @A3: N/A	DATE: 16/09/2020
------------------------------------	--------------------------	----------------------------

PROJECT No: 70054112	DRAWING No: 001	REV: 2
--------------------------------	---------------------------	------------------






Key:

- Prestige Walking Route
- Primary Walking Routes
- Secondary Walking Routes
- Local Walking Route
- Indicative Route Corridors

001	16/09/2020	HK	FIRST ISSUE	HK	PF
-----	------------	----	-------------	----	----

REV	DATE	DRW	DESCRIPTION	CHK	APP
-----	------	-----	-------------	-----	-----

STATUS: **FINAL**


 Amber Court
 William Armstrong Drive
 Newcastle upon Tyne
 NE4 7YQ
 Tel: +44 (0)191 226 2100
 www.wsp.com

CLIENT: **North Yorkshire County Council**

ARCHITECT: **HK**

PROJECT: **Malton & Norton LCWIP**

TITLE: **Walking Network Map**

DRAWN: HK	CHECKED: HK	APPROVED: PF
---------------------	-----------------------	------------------------

QGIS FILE: M&N LCWIP	SCALE @A3: N/A	DATE: 16/09/2020
------------------------------------	--------------------------	----------------------------

PROJECT No: 70054112	DRAWING No: 001	REV: 2
--------------------------------	---------------------------	------------------

