

THE NORTH YORKSHIRE COUNCIL

(20 MPH AND 30 MPH SPEED LIMIT)

(APPLETON WISKE)

ORDER 2025

The North Yorkshire Council in exercise of their powers under Sections 84(1) and (2) of the Road Traffic Regulation Act 1984 ("the 1984 Act") and Part IV of Schedule 9 to the 1984 Act and of all other enabling powers, after consultation with the Chief Officer of Police in accordance with Part III of Schedule 9 to the 1984 Act, hereby order as follows:-

1. No person shall drive any motor vehicle at a speed exceeding 20 miles per hour on any length of road specified in Part 1 of the Schedule hereto.
2. No person shall drive any motor vehicle at a speed exceeding 30 miles per hour on any length of road specified in Part 2 of the Schedule hereto.
3. The prohibitions and restrictions imposed by this Order shall be in addition to and not in derogation from any restriction or requirement imposed by any Order or regulations made or having effect as if made under the Act or by or under any other enactment.
4. This Order shall come into operation on 17 February 2025 and may be cited as "The North Yorkshire Council (20 mph and 30 mph Speed Limit) (Appleton Wiske) Order 2025".

SCHEDULE

Part 1

ROADS IN THE VILLAGE OF APPLETON WISKE

20 MPH SPEED LIMIT


| <u>Column 1</u> <u>Item</u> | <u>Column 2</u> <u>Road</u> | <u>Column 3</u> <u>Length</u> |
|--|--|---|
| 1. | (C2) Front Street | From its junction with Hornby Road for a distance of 530 metres in a Southerly direction. |
| 2. | (U1887) Baker Street | From its junction with Hornby Road to its junction with Front Street. |
| 3. | (U1886) Prospect View West | From its junction with Hornby Road to its junction with Front Street. |
| 4. | (U2069) Hunters Ride | From its junction with Front Street for its entirety. |
| 5. | (U2099) The Paddock | From its junction with Hunters Ride for its entirety. |

Part 2

ROAD IN THE VILLAGE OF APPLETON WISKE

30 MPH SPEED LIMIT

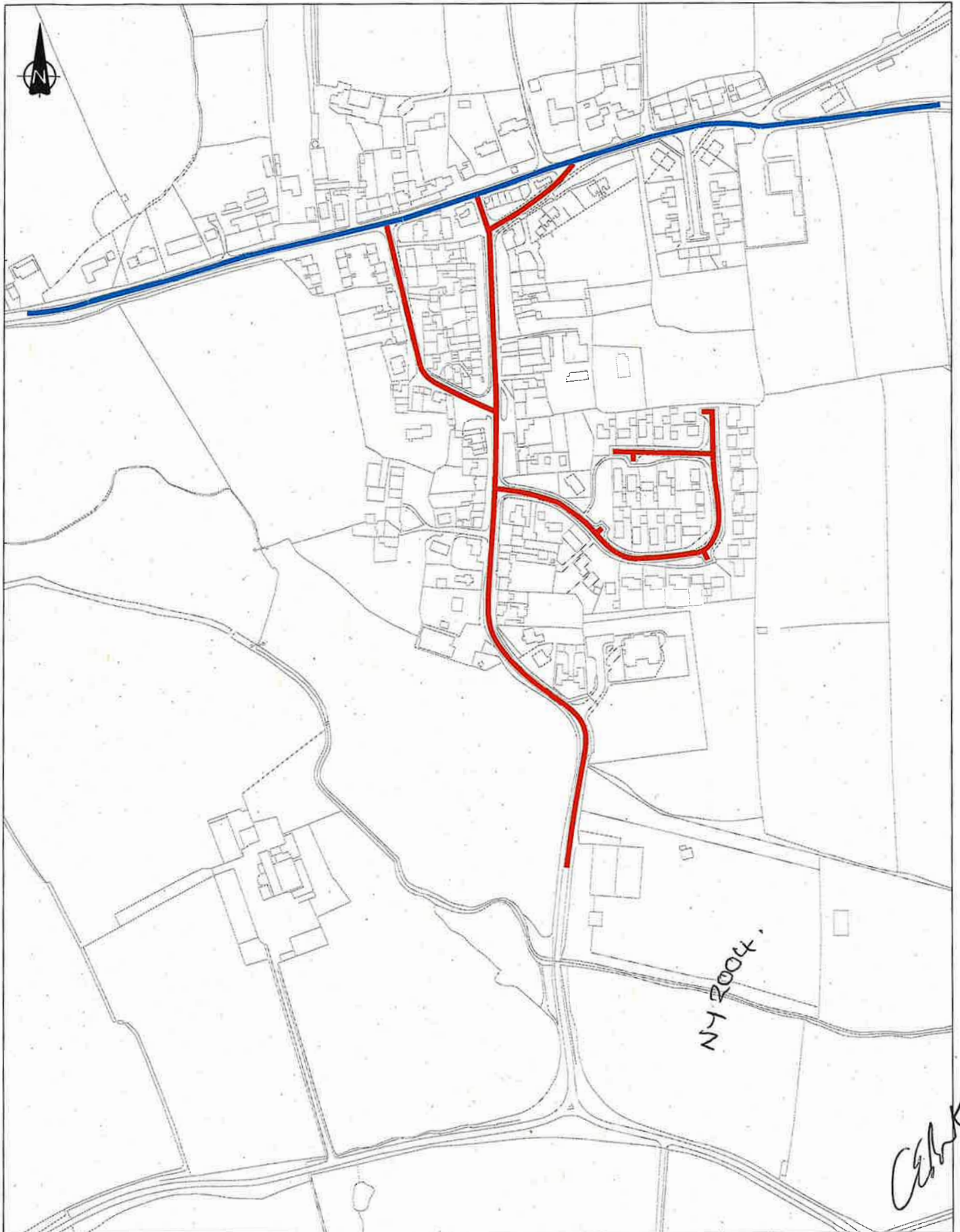
| <u>Column 1</u> <u>Item</u> | <u>Column 2</u> <u>Road</u> | <u>Column 3</u> <u>Length</u> |
|--------------------------------|--------------------------------|--|
| 1. | Hornby Road | From the existing national speed limit 90 metres from the access to Hill House Farm for a distance of 678 metres in an Easterly direction. |






EXECUTED as a DEED by affixing the Common Seal)
of **THE NORTH YORKSHIRE COUNCIL** on the 7th)
day of February 2025 in the presence of:)

A handwritten signature in black ink, appearing to be 'C. G. ...'.

.....
Authorised signatory



| | | | | |
|--|------------------------------------|---------------------------------|---------------|--|
| Notes:  = Extent of 20mph limit  = Extent of 30mph limit | Drawn: E.L. Date: 03/02/2025 | Project: APPLETON WISKE VILLAGE | AREA NO.: 2 |  NORTH YORKSHIRE COUNCIL Environment Corporate Director: Vael Surmby |
| | Checked: [blank] Date: [blank] | Title: SPEED LIMITS | Rev: 1 | |
| | Approved: [blank] Date: [blank] | Scale: N.T.S. | Drawing No: 1 | |

This drawing is based upon Ordnance Survey map information with the permission of the controller, H.M. Stationary Office
 © Crown Copyright, North Yorkshire Council, 100011948 (2024)