

THE NORTH YORKSHIRE COUNCIL

(30 MPH SPEED LIMIT) (VARIOUS ROADS, ALDBROUGH ST JOHN) ORDER 2025

The North Yorkshire Council in exercise of their powers under Sections 84(1) and (2) of the Road Traffic Regulation Act 1984 ("the 1984 Act") and Part IV of Schedule 9 to the 1984 Act and of all other enabling powers, after consultation with the Chief Officer of Police in accordance with Part III of Schedule 9 to the 1984 Act, hereby order as follows:-

1. No person shall drive any motor vehicle at a speed exceeding 30 miles per hour on any length of road specified in the Schedule hereto.
2. The prohibitions and restrictions imposed by this Order shall be in addition to and not in derogation from any restriction or requirement imposed by any Order or regulations made or having effect as if made under the Act or by or under any other enactment.
3. This Order shall come into operation on 10 February 2025 and may be cited as "The North Yorkshire Council (30 mph Speed Limit) (Various Roads, Aldbrough St John) Order 2025".
4. North Yorkshire County Council (30 mph Speed Limit) (Aldbrough St John) Order 2018 is hereby revoked in its entirety.

SCHEDULE

ROADS IN THE VILLAGE/ of ALDBOROUGH ST JOHN

30 MPH SPEED LIMIT

Column 1 Item	Columns 2 Road	Column 3 Length
1	Main Village Street	From a point 20 metres south west of its junction with the south side of Brick Kiln Lane (measured along the western kerb line), to a point 26 metres south of its junction with the south side of Kilton Court (measured along the eastern kerb line).
2	Road to Stanwick St John	From its junction with the main village street, to a point 65 metres west of its junction with the west side of Appleby Lane (measured along the southern kerb line).
3	Appleby Lane	From its junction with the road to Stanwick St John, for a distance of 95 metres in a south westerly direction (measured along the eastern kerb line).
4	Doctors Lane	From its junction with the main village street, to a point 31 metres south east of its junction with the east side of the vehicular access to the Doctors' Surgery (measured along the northern kerb line).
5	Road around Village Green	For its entire length.
6	St Johns Park	For its entire length.
7	Kilton Court	For its entire length.


8	Loop Road to the east of Main Village Street	For its entire length.
9	Spenceley Place	For its entire length.

EXECUTED as a DEED by affixing the Common Seal of **THE NORTH YORKSHIRE COUNCIL** on the 31st day of January 2025 in the presence of:

)
)
)

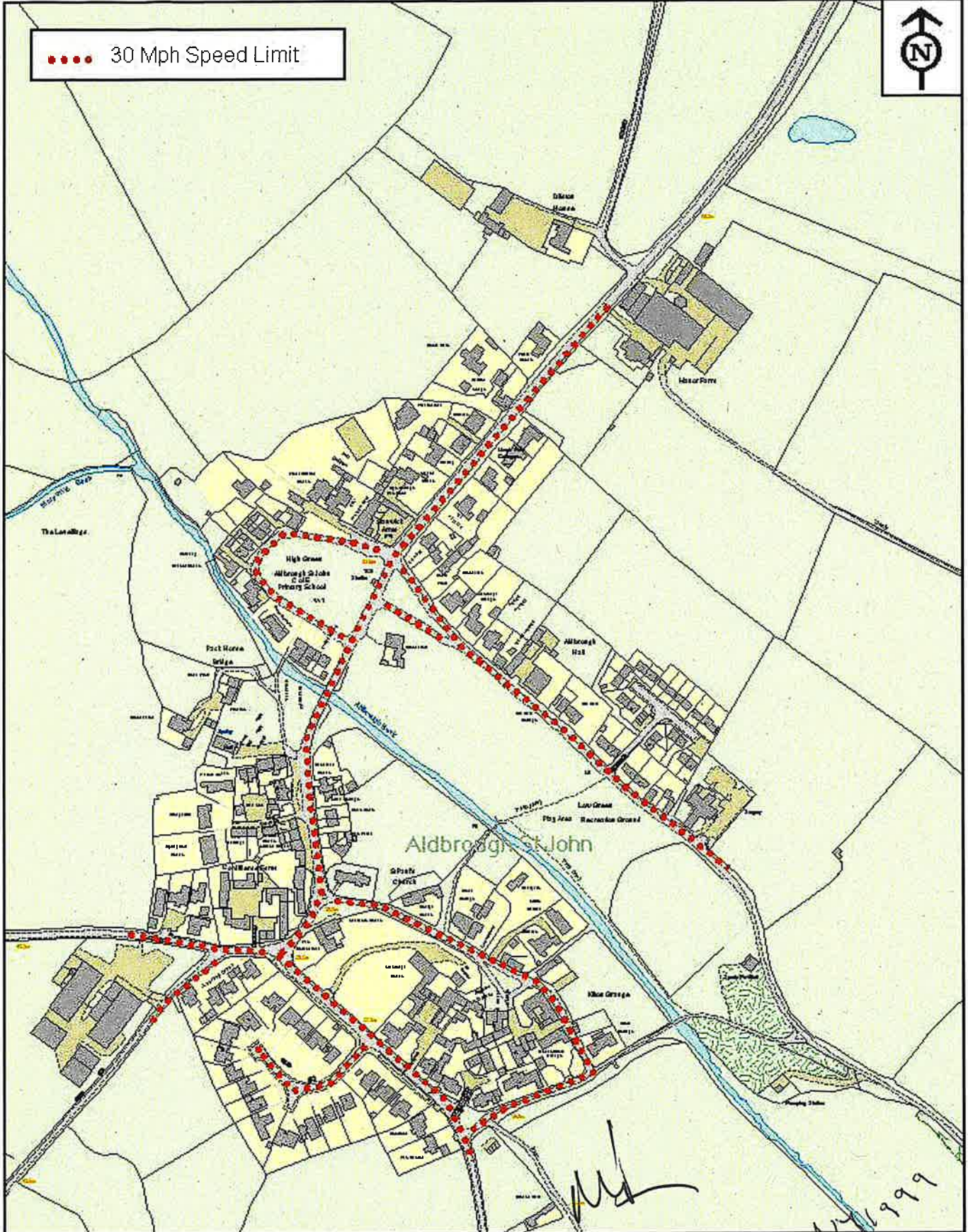
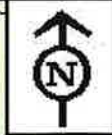


.....
Authorized signatory



N71999

..... 30 Mph Speed Limit



Handwritten signature and date: 04/11/19



NORTH YORKSHIRE COUNCIL

Environment Department
Corporate Director: Karl Battersby
Assistant Director: Barrie Mason
Highways & Transportation, Parking Services,
Street Scene, Parks & Grounds

Project: 30 Mph Speed Limit

Drawing Title: Aldbrough St John

Area 1 Richmond	Drawn By:-	Date:-	Scale: NTS	Drawing No.:-
-----------------	------------	--------	------------	---------------

