

NOTICE OF THE MAKING OF A DEFINITIVE MAP MODIFICATION ORDER

THE NORTH YORKSHIRE COUNCIL

WILDLIFE AND COUNTRYSIDE ACT 1981

**THE FORMER WEST RIDING OF YORKSHIRE AREA 1 (DALES)
DEFINITIVE MAP AND STATEMENT**

**BYWAY OPEN TO ALL TRAFFIC NO. 05.30/44 LONG PRESTON (LANGBER LANE) &
NO. 05.25/37 HELLIFIELD (HAW LANE) AND RESTRICTED BYWAYS 05.25/7 & 05.25/4,
HELLIFIELD (LANGBER LANE & HELLIFIELD MOOR) & 05.34/2 OTTERBURN (DACRE
LANE) MODIFICATION ORDER 2025**

The above Order, made on 14 January 2025, if confirmed as made, will modify the Definitive Map and Statement for the area by recording Unclassified Road U793 as Byway Open to All Traffic between GR SD 85215947 and GR SD 86005912, upgrading to Restricted Byway Public Footpaths 05.25/7, between GR SD 86005912 and GR SD 87105831, 05.34/2 between GR SD 87105831 and GR SD88235762, 05.25/4 between GR SD87095830 and GR SD86475767 and recording as Byway Open to All Traffic Unclassified Road U1913 between SD86475767 and GR SD85665666.

A copy of the Order as made and the Order Map may be seen free of charge during normal office hours at Skipton Library, 32 High St, Skipton BD23 1JX , North Yorkshire until 13 March 2025. Copies of the Order and Map may be purchased from Countryside Access Service, North Yorkshire Council, County Hall, Northallerton, North Yorkshire, DL7 8AD (tel: 03001312131) at a cost of £2.00, or can be downloaded free from our website <https://www.northyorks.gov.uk/pathnotices>.

Any representation or objection relating to the Order must be sent in writing to “Robert Light, Countryside Access Service, North Yorkshire Council, County Hall, Northallerton, North Yorkshire, DL7 8AD”, or email robert.light@northyorks.gov.uk no later than 13 March 2025, stating the grounds on which it is made.

Please note that objections/representations cannot be treated as confidential and may come into the public domain. Copies of any objections or representations received may be disclosed to interested parties, including the Planning Inspectorate where the case is referred to it for determination.

If no representations or objections are duly made to the Order, or to any part of it, or if any so made are withdrawn, The North Yorkshire Council, instead of submitting the Order to the Secretary of State or part of it if the Authority has by notice to the Secretary of State so elected under paragraph 5 of Schedule 15 to the Wildlife and Countryside Act 1981 may itself confirm the Order or that part of the Order. If the Order is submitted to the Secretary of State for the Environment, in whole or in part, any representations or objections which have been duly made and not withdrawn will be sent with it.

Dated: 30 January 2025

Barry Khan
Assistant Chief Executive
(Legal and Democratic Services)
County Hall
Northallerton
North Yorkshire
DL7 8AH



THE NORTH YORKSHIRE COUNCIL

WILDLIFE AND COUNTRYSIDE ACT 1981

**THE FORMER WEST RIDING OF YORKSHIRE AREA NO 1 (DALES)
DEFINITIVE MAP AND STATEMENT**

**BYWAY OPEN TO ALL TRAFFIC No. 05.30/44 LONG PRESTON (LANGBER LANE) & 05.25/37
HELLIFIELD (HAW LANE) AND RESTRICTED BYWAYS 05.25/7 & 05.25/4, HELLIFIELD (LANGBER LANE
& HELLIFIELD MOOR) & 05.34/2 OTTERBURN (DACRE LANE)
MODIFICATION ORDER 2025**

Barry Khan
Assistant Chief Executive
(Legal and Democratic Services)
County Hall
Northallerton
North Yorkshire
DL7 8AH

THE NORTH YORKSHIRE COUNCIL

WILDLIFE AND COUNTRYSIDE ACT 1981

**THE FORMER WEST RIDING OF YORKSHIRE AREA NO 1 (DALES)
DEFINITIVE MAP AND STATEMENT**


**BYWAY OPEN TO ALL TRAFFIC No. 05.30/44 LONG PRESTON (LANGBER LANE) & No. 05.25/37
HELLIFIELD (HAW LANE) AND RESTRICTED BYWAYS 05.25/7 & 05.25/4, HELLIFIELD (LANGBER LANE
& HELLIFIELD MOOR) & 05.34/2 OTTERBURN (DACRE LANE)
MODIFICATION ORDER 2025**

This Order is made by The North Yorkshire Council under Section 53(2)(b) of the Wildlife and Countryside Act 1981 ("the Act") because it appears to the authority that the Former West Riding of Yorkshire Area No. 1 (Dales) Definitive Map and Statement require modification in consequence of the occurrence of an event specified in 53(3)(c)(i) and (ii) of the Act, namely, the discovery by the Authority of evidence which (when considered with all other relevant evidence available to them) shows that in respect of part of its length, a right of way which is not shown in the map and statement subsists or is reasonably alleged to subsist over land in the area to which the map relates, being a right of way such that the land over which the right subsists is a public path, a restricted byway or, subject to section 54A, a byway open to all traffic, and that for the remainder of its length a highway shown in the map and statement as a highway of a particular description ought to be there shown as a highway of a different description.

The authority has consulted with every local authority whose area includes the land to which the Order relates. The North Yorkshire Council hereby order that:-

1. For the purpose of this Order the relevant date is 12TH September 2024.
2. The Former West Riding of Yorkshire Area No. 1 (Dales) Definitive Map and Statement shall be modified as described in Part I and Part II of the Schedule and shown on the map attached to the Order.
3. This Order shall take effect on the date it is confirmed and may be cited as the Byway Open to All Traffic no. 05.30/44 Long Preston (Langber Lane) & 05.25/37 Hellifield (Haw Lane) and Restricted Byways 05.25/7 & 05.25/4, Hellifield (Langber Lane & Hellifield Moor) & 05.34/2 Otterburn (Dacre Lane) Modification Order 2025

THE COMMON SEAL of THE NORTH YORKSHIRE COUNCIL)
was hereunto affixed this 14 day of)
JANUARY 2025 in the presence of:-)



**AUTHORISED
SIGNATORY**

SCHEDULE

PART I

Modification of Definitive Map
Description of path or way to be added/upgraded

<p><u>Section of Byway</u> <u>Open to All Traffic /</u> <u>Restricted Byway as</u> <u>shown on the attached</u> <u>map</u></p>	<p><u>Description</u></p>
<p>Section indicated on the Order map and marked as Points A – B Not currently recorded on the Definitive Map. To be added as a Byway Open to All Traffic, width 12.2 metres (40 feet) Currently recorded on the List of Streets as part of Unclassified Road U793</p>	<p>Commences at grid reference 38521 45947 (point A), on Unclassified Road U793 at Bookilber Barn (Langber Lane), and continues south eastwards along an enclosed green lane for approx. 880 metres to grid reference 38600 45912 (point B).</p>
<p>Section indicated on the Order map and marked as Points B – C – D – E – F – G – H – I – J – K Currently shown on the Definitive Map as Public Footpath, to be amended to Restricted Byway, width 6.1 metres (20 feet)</p>	<p>Commences at grid reference 38600 45912 (point B) at the Long Preston/Hellifield parish boundary and runs south eastwards along an enclosed green lane for approx. 64 metres to a gap between two walls running at right angles to the walls enclosing the lane (point C), grid reference 38607 45909, then continues for approx. 148 metres to a field gate at grid ref 38618 45899 (point D), then continues for approx. 470 metres across unenclosed moorland pasture to a field gate at grid ref. 38658 45875 (point E) and then continues for approx. 495 metres along an unenclosed track to a field gate at 38692 45841 (point F) from where the route continues south east for approx. 210 metres to the junction with Restricted Byway 05.25/4 at grid reference 38709 45830 (point G) where it turns due east and runs for approx. 5 metres to a field gate at grid ref. 38710 45831, (point H) at the Hellifield/Otterburn parish boundary. From grid ref. 38710 45831 (point H) runs south eastwards for approx. 410 metres on a semi enclosed stone track to a field gate, grid ref. 38748 45820, (point I) before continuing for approx. 710 metres along a stone track to a field gate at grid ref. 38802 45774 (point J) and then running for approx. 250 metres to a field gate at grid ref. 38823 45762 (point K) at the junction with the C244 road at Otterburn.</p>
<p>Section indicated on the Order map and marked as Points G – L – M – N – O Currently shown on the Definitive Map as Public Footpath, to be amended to Restricted Byway, width 6.1 (20 feet)</p>	<p>Commences at the junction with Restricted Byway 05.25/7 grid reference 38709 45830 (point G), then runs south west along an unenclosed grass track for approx. 480 metres to a field gate, grid ref. 38671 45806 (point L), then runs along an enclosed track for approx. 376 metres to a field gate at grid ref. 38655 45774 (point M), then continues for approx. 44 metres before running across a culverted water course at grid ref. 38653 45771 (point N), then continues for approx. 70 metres to a field gate at 38647 45767, (point O).</p>

Section indicated on the Order map and marked as Points O – P – Q – R

Not currently shown on the Definitive Map. To be added as Byway Open to All Traffic, width 6.1 (20 feet). Currently recorded on the List of Streets as Unclassified Road U1913.

Commences at grid ref. 38647 45767 (point O) and runs south west along an enclosed green lane for approx. 490 metres before running across a ford and small clapper bridge over a watercourse grid ref. 38608 45740 (point P), then continues for approx. 488 metres to grid ref. 38575 45706 where the surface becomes tarmac, then continues for approx. 234 metres to a gated rubber matted level crossing at grid ref. 38571 45681 (point Q), then continues over the level crossing and along a stone track for approx. 150 metres to grid ref. 38566 45666 (point R).

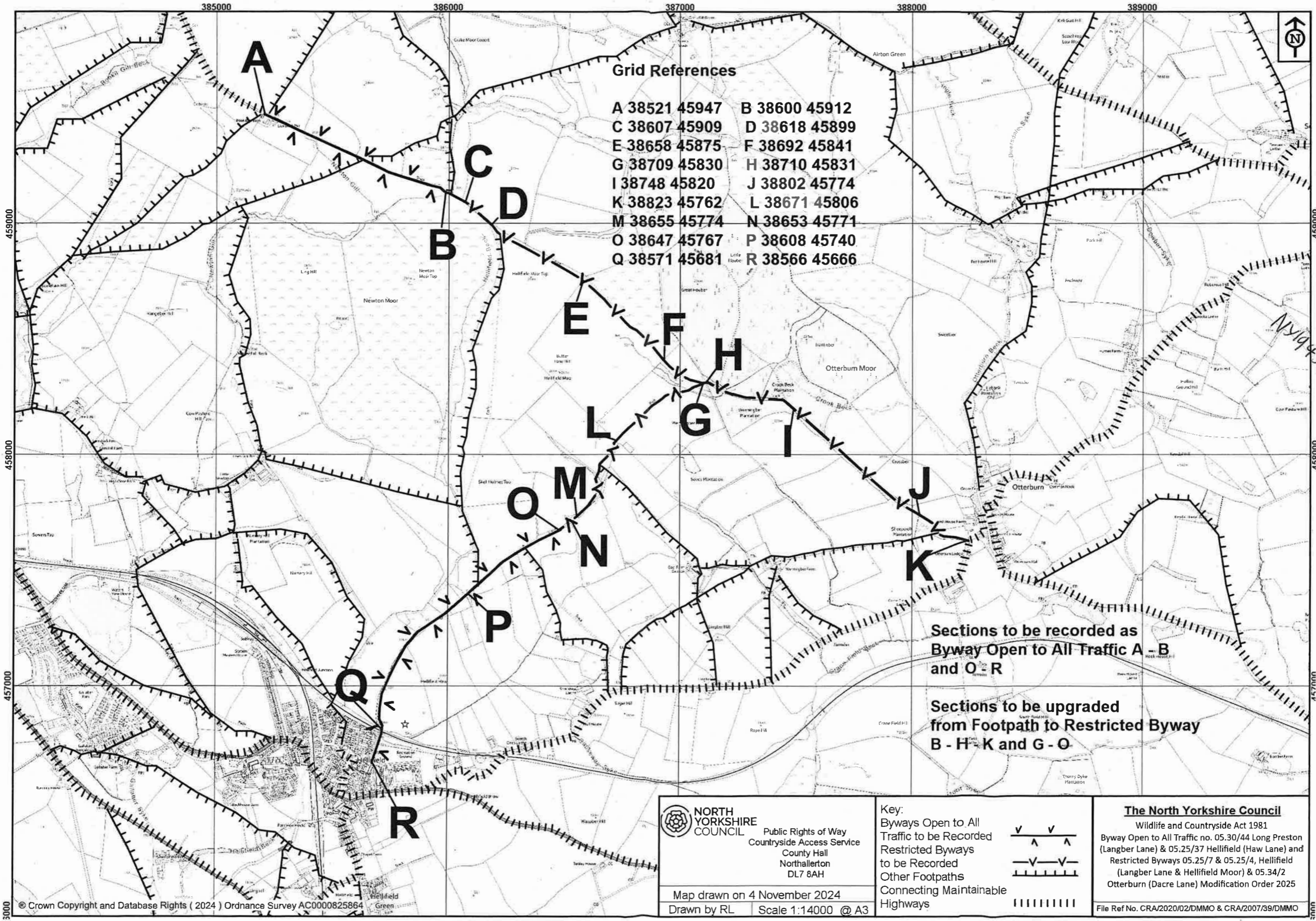
PART II

Modification of Definitive Statement
Variation of Particulars of path or way

Path No.	Grid Reference End Points	Description	Nature of Surface	Length (Km)	Width (M)	Lawful Obstructions And Conditions
Byway Open to All Traffic 05.30/44	Start 38521 45947	Commences at grid reference 38521 45947, on Unclassified Road U793 at Bookilber Barn (Langber Lane), and continues south eastwards along an enclosed green lane for approx. 880 metres to grid reference 38600 45912.	Tarmac and gravel	0.08	12.2 (40 feet)	
	End 38600 45912		Green lane	0.8		
Footpath 05.25/7 Restricted Byway 05.25/7	Start 38600 45912	Commences at grid reference 38600 45912 at the Long Preston/Hellifield parish boundary and runs south eastwards along an enclosed green lane for approx. 64 metres to a gap between two walls running at right angles to the walls enclosing the lane, grid reference 38607 45909, then continues for approx. 148 metres to a field gate at grid ref 38618 45899, then continues for approx. 470 metres across unenclosed moorland pasture to a field gate at grid ref. 38658 45875 and then continues for approx. 495 metres along an unenclosed track to a field gate at 38692 45841 from where the route continues south east for approx. 210 metres to the junction with Restricted Byway 05.25/4 at grid reference 38709 45830 where it turns due east and runs for approx. 5 metres to a field gate at grid ref. 38710 45831, at the Hellifield/Otterburn parish boundary.	Green lane	0.212	6.1 (20 feet)	Gap between two walls running at right angles to the walls enclosing the lane GR. 38607 45909. Available width 3.1 metres (10 feet). Field gate at GR 38618 45899. Field gate at GR 38658 45875. Field gate at GR 38692 45841. Field gate at GR 38710 45831.
			Moorland pasture	0.470		
			Hardcore	0.495		
			Grass	0.215		
Footpath 05.34/2 Restricted Byway 05.34/2		From grid ref. 38710 45831 runs south eastwards for approx. 410 metres on a semi enclosed stone track to a field gate, grid ref. 38748 45820, before continuing for approx. 710 metres along a stone track to a	Stone track	1.370	6.1 (20 feet)	Field gate GR 38748 45820. Field gate GR 38802 45774.
				Total 1.370		

	End 38823 45762	field gate at grid ref. 38802 45774 and then running for approx. 250 metres to a field gate at grid ref. 38823 45762 at the junction with the C244 road at Otterburn.				Field gate GR 38823 45762
Footpath 05.25/4	Start 38709 45830	Commences at the junction with Restricted Byway 05.25/7 grid reference 38709 45830, then runs south west along an unenclosed grass track for approx. 480 metres to a field gate, grid ref. 38671 45806, then runs along an enclosed track for approx. 376 metres to a field gate at grid ref. 38655 45774, then continues for approx. 44 metres before running across a culverted water course at grid ref. 38653 45771, then continues for approx. 70 metres to a field gate at 38647 45767.	Grass	0.480	6.1 (20 feet)	Field gate GR 38671 45806.
Restricted Byway 05.25/4	End 38647 45767		Stoned track	0.49		Field gate GR 38655 45774.
				Total		Culvert GR 38653 45771. Width 3.8m (12.5 feet)
				0.970		Field gate GR 38647 45767
Byway Open to All Traffic 05.25/37	Start 38647 45767	Commences at grid ref. 38647 45767 and runs south west along an enclosed green lane for approx. 490 metres before running across a ford and small clapper bridge over a watercourse grid ref. 38608 45740, then continues for approx. 488 metres to grid ref. 38575 45706 where the surface becomes tarmac, then continues for approx. 234 metres to a gated rubber matted level crossing at grid ref. 38571 45681, then continues over the level crossing and along a stone track for approx. 150 metres to grid ref. 38566 45666.	Green lane	0.978	5.8 (19 feet)	Ford and clapper bridge GR 38608 45740.
			Tarmac lane	0.210		5.2 (17feet)
			Gravel	0.024	6.1 (20 feet)	Level crossing kissing gate & field gate south of line GR 38571 45680.
			Rubber matting over level crossing	0.010		
	End 38566 45666		Stone	0.140	Total	
				1.362		

[text in bold to be added to Statement] [crossed-out text to be deleted from Statement]



Grid References

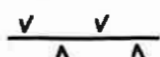



A 38521 45947	B 38600 45912
C 38607 45909	D 38618 45899
E 38658 45875	F 38692 45841
G 38709 45830	H 38710 45831
I 38748 45820	J 38802 45774
K 38823 45762	L 38671 45806
M 38655 45774	N 38653 45771
O 38647 45767	P 38608 45740
Q 38571 45681	R 38566 45666

**Sections to be recorded as
Byway Open to All Traffic A - B
and O - R**

**Sections to be upgraded
from Footpath to Restricted Byway
B - H - K and G - O**

NORTH YORKSHIRE COUNCIL
Public Rights of Way
Countryside Access Service
County Hall
Northallerton
DL7 8AH

Map drawn on 4 November 2024
Drawn by RL Scale 1:14000 @ A3

Key:
Byways Open to All Traffic to be Recorded 
Restricted Byways to be Recorded 
Other Footpaths 
Connecting Maintainable Highways 

The North Yorkshire Council
Wildlife and Countryside Act 1981
Byway Open to All Traffic no. 05.30/44 Long Preston (Langber Lane) & 05.25/37 Hellfield (Haw Lane) and Restricted Byways 05.25/7 & 05.25/4, Hellfield (Langber Lane & Hellfield Moor) & 05.34/2 Otterburn (Dacre Lane) Modification Order 2025
File Ref No. CRA/2020/02/DMMO & CRA/2007/39/DMMO