

NOTICE OF PUBLIC LOCAL INQUIRY, Wildlife and Countryside Act 1981, Notice is hereby given that an Inspector will be appointed by the Secretary of State for Environment, Food and Rural Affairs to determine: North Yorkshire Council, Restricted Byways 10.171/16, 10.171/17, 10.171/18, 10.171/19, 10.171/20 Whorlton & 25.122/718 Hawaby Modification Order 2022 and will attend at: County Hall, Northallerton, DL7 8AE On 4 March 2025 at 10.00am to hold a public local inquiry into the Order. The effect of the Order, if confirmed without modifications, will be to modify the definitive map and statement for the area by adding the following Restricted Byways: No 10.171/16 Commences at GR NZ 4961 0148 and runs generally south-south west for approximately 308 metres to a GR NZ 4944 0124 then generally south-east for approximately 388 metres to GR NZ 4969 0096, continuing generally south then south east for approximately 264 metres to GR NZ 4981 0074, then generally south-east for approximately 328 metres to GR NZ 5007 0058, then generally west for approximately 361 metres to a field gate at GR NZ 4972 0057, continuing for 10 metres to join the Scugdale Road at GR NZ 4971 0057. No 10.171/17 Commences at GR NZ 4981 0074 and runs generally east for approximately 590 metres to a field gate at GR NZ 5039 0068, then generally north-east for approximately 900 metres to GR NZ 5095 0130, then generally east for approximately 900 metres to GR NZ 5178 0144, the south-south-east for approximately 160 metres to GR NZ 5187 0132, then generally north-east for approximately 480 metres to GR NZ 5216 0161, then south-south-east for approximately 84 metres to a junction with Bridleway no. 10.177/081 at GR NZ 5221 0154. No 10.171/18 Commences at GR NZ 4816 0085 and runs generally south-east for approximately 627 metres to GR NZ 4849 0034, then continues generally south-south-east for approximately 780 metres to a field gate at GR SE 4888 9970, then continues generally south-south-east for approximately 1090 metres to GR SE4947 9880, then generally south for approximately 710 metres to GR SE 4959 9813, then generally north-east for approximately 2120 metres to GR SE 5134 9920, then generally south-east for approximately 1760 metres to the Parish Boundary at GR SE 5266 9825. No 10.171/19 Commences at GR NZ 4794 0061 and runs generally south-east for approximately 490 metres to GR NZ 4794 0061 and runs generally south-east for approximately 490 metres to GR NZ 4832 0040, then generally east for approximately 183 metres to GR NZ 4849 0034, then continues generally south-east for approximately 680 metres to a field gate at GR SE 4901 9993, then continuing generally south-east for approximately 600 metres to a field gate at GR SE 4944 9952, then generally north-east for approximately 300 metres to a field gate at GR SE 4965 9968, then north-west and northeast for approximately 60 metres to a field gate at GR SE 4965 9973, then north-north-east for approximately 30 metres to meet the maintainable highway at GR SE 9966 9976. No 10.171/20 Commences at the County road at GR SE 4711 9945, then north-north-east for approximately 80 metres to GR SE 4717 9952, then generally east and north for approximately 790 metres to GR NZ 4752 0004, then east-north-east for approximately 635 metres to a gap at GR NZ 4810 0026, then south-east for approximately 973 metres to GR SE 4884 9964, then north-east for approximately 76 metres to GR SE 4889 9969. No 25.122/718 Commences at the Parish Boundary at GR SE 5266 9825, then runs south for approximately 72 metres to GR SE 5265 9819, the continues south-east for approximately 740 metres to a junction with bridleway no.25.122/703 at GR SE 5320 9770.

Any person wishing to view the statements of case and other documents relating to this Order may do so by appointment at Stokesley Library, Town Close, North Road, Stokesley, TS9 5DH during normal office hours. Contact at North Yorkshire Council: Bethan Brown at bethan.brown@northyorks.gov.uk or on Tel: 01609 798797. Planning Inspectorate Reference: ROW/3319513 Contact point at the Planning Inspectorate: Zoe McPhail, Rights of Way Section, Room 3/A, Eagle Wing, Temple Quay House, 2 The Square, Temple Quay, Bristol BS1 6PN. Tel: 0303 444 5481 Email: zoe.mcphail@planninginspectorate.gov.uk

NORTH YORKSHIRE COUNTY COUNCIL

WILDLIFE AND COUNTRYSIDE ACT 1981

NORTH YORK MOORS NATIONAL PARK DEFINITIVE MAP
DEFINITIVE MAP AND STATEMENT

RESTRICTED BYWAYS NO.s 10.171/16, 10.171/17, 10.171/18, 10.171/19,
10.171/20 WHORLTON AND 25.122/718 HAWNBY
MODIFICATION ORDER 2022

Barry Khan
Assistant Chief Executive
(Legal and Democratic Services)
County Hall
Northallerton
North Yorkshire
DL7 8AH

NORTH YORKSHIRE COUNTY COUNCIL

WILDLIFE AND COUNTRYSIDE ACT 1981

**NORTH YORK MOORS NATIONAL PARK
DEFINITIVE MAP AND STATEMENT**

**RESTRICTED BYWAYS NO.s 10.171/16, 10.171/17, 10.171/18, 10.171/19, 10.171/20 WHORLTON
AND 25.122/718 HAWNBY
MODIFICATION ORDER 2022**

This Order is made by North Yorkshire County Council under Section 53(2)(b) of the Wildlife and Countryside Act 1981 ("the Act") because it appears to the authority that the North York Moors National Park Definitive Map and Statement require modification in consequence of the occurrence of an event specified in Section 53(3)(c)(i). This is due to the discovery by the authority of evidence which (when considered with all other relevant evidence available to them) shows that a right of way which is not shown in the map and statement subsists or is reasonably alleged to subsist over land in the area to which the map relates, being a right of way such that the land over which the right subsists is a public path, a restricted byway or, subject to section 54A, a byway open to all traffic.

The authority has consulted with every local authority whose area includes the land to which the Order relates. North Yorkshire County Council hereby Order that:-

1. For the purpose of this Order the relevant date is 23/11/2022
2. The North York Moors National Park Definitive Map and Statement shall be modified as described in Part I and Part II of the Schedule and shown on the map attached to the Order.
3. This Order shall take effect on the date it is confirmed and may be cited as the Restricted Byways No.s 10.171/16, 10.171/17, 10.171/18, 10.171/19, 10.171/20 Whorlton and 25.122/718 Hawaby Modification Order 2022

THE COMMON SEAL of NORTH)
YORKSHIRE COUNTY COUNCIL)
was hereunto affixed this 29 day of)

November 2022 in the presence of:-)



W. Cooley
**AUTHORISED
SIGNATORY**

SCHEDULE

PART I

Modification of Definitive Map
Description of path or way to be added

<u>Section of Restricted Byway as shown on attached map</u>	<u>Description</u>
<p><u>Restricted Byway No 10.171/16</u></p> <p>Indicated on the Order map and marked as Points AA-AB-AC-AD-AE-AF-AG to be recorded as a Restricted Byway, width 3.5 metres.</p>	<p>Commences at Grid Reference 44961 50148, Point AA and runs generally south-south west for approximately 308 metres to Grid Reference 44944 50124, Point AB then generally south east for approximately 388 metres to Grid Reference 44969 50096, Point AC, continuing generally south then south-east for approximately 264 metres to Grid Reference 44981 50074, Point AD then generally south-east for approximately 328 metres to Grid Reference 45007 50058, Point AE then generally west for approximately 361 metres to a field gate at Grid Reference 44972 50057, Point AF continuing for 10 metres to join the Scugdale Road at Grid Reference 44971 50057, Point AG.</p>
<p><u>Restricted Byway No 10.171/17</u></p> <p>Indicated on the Order map and marked as Points AD-BA-BB-BC-BD-BE-BF to be recorded as a Restricted Byway, width 3.5 metres.</p>	<p>Commences at Grid Reference 44981 50074, Point AD and runs generally east for approximately 590 metres to a field gate at Grid Reference 45039 50068, Point BA then generally north-east for approximately 900 metres to Grid Reference 45095 50130, Point BB then generally east for approximately 900 metres to Grid Reference 45178 50144, Point BC then south-south east for approximately 160 metres to Grid Reference 45187 50132, Point BD then generally north east for approximately 480 metres to Grid Reference 45216 50161, Point BE then south-south-east for approximately 84 metres to a junction with Bridleway no. 10.177/081 at Grid Reference 452121 50154, Point BF</p>
<p><u>Restricted Byway No 10.171/18</u></p> <p>Indicated on the Order map and marked as Points CA-CB-CC-CD-CE-CF-CG to be recorded as a Restricted Byway, width 3.5 metres.</p>	<p>Commences at Grid Reference 44816 50085, Point CA and runs generally south east for approximately 627 metres to Grid Reference 44849 50034, Point CB then continues generally south-south-east for approximately 780 metres to a field gate at Grid Reference 44888 49970, Point CC then continues generally south-south east for approximately 1090 metres to Grid Reference 44947 49880, Point CD then generally south for approximately 710 metres to Grid Reference 44959 49813, Point CE then generally north east for approximately 2120 metres to Grid Reference 45134 49920, Point CF then generally south east for approximately 1760 metres to the Parish Boundary at Grid Reference 45266 49825, Point CG</p>

<p><u>Restricted Byway No 10.171/19</u></p> <p>Indicated on the Order map d marked as Points DA-DB-CB-DC-DD-DE-DF-DG to be recorded as a Restricted Byway, width 3.5 metres.</p>	<p>Commences at Grid Reference 44794 50061 Point DA and runs generally south east for approximately 490 metres to Grid Reference 44832 50040, Point DB then generally east for approximately 183 metres to Grid Reference 44849 50034, Point CB then continues generally south east for approximately 680 metres to a field gate at Grid Reference 44901 49993, Point DC then continuing generally south-east for approximately 600 metres to a field gate at Grid Reference 44944 49952, Point DD then generally north-east for approximately 300 metres to a field gate at Grid Reference 44965 49968, Point DE then north west and north-east for approximately 60 metres to a field gate at Grid Reference 44965 49973, Point DF then north-north-east for approximately 30 metres to meet the maintainable highway at Grid Reference 49966 49976, Point DG</p>
<p><u>Restricted Byway No 10.171/20</u></p> <p>Indicated on the Order map as Points EA-EB-EC-ED-EE-EF to be recorded as a Restricted Byway, width 3.5 metres.</p>	<p>Commences at the County road at Grid Reference 44711 49945, Point EA then north-north-east for approximately 80 metres to Grid Reference 44717 49952, Point EB then generally east and north for approximately 790 metres to Grid Reference 44752 50004, Point EC then east-north-east for approximately 635 metres to a gap at Grid Reference 44810 50026, Point ED then south east for approximately 973 metres to Grid Reference 44884 49964, Point EE then north east for approximately 76 metres to Grid Reference 44889 49969, Point EF</p>
<p><u>Restricted Byway No 25.122/718</u></p> <p>Indicated on the Order map and marked as Points CG-FA-FB to be recorded as a Restricted Byway, width 3.5 metres.</p>	<p>Commences at the Parish Boundary at Grid Reference 45266 49825, Point CG then runs south for approximately 72 metres to Grid Reference 45265 49819, Point FA then continuing south-east for approximately 740 metres to a junction with bridleway no.25.122/703 at Grid Reference 45320 49770, Point FB</p>

PART II

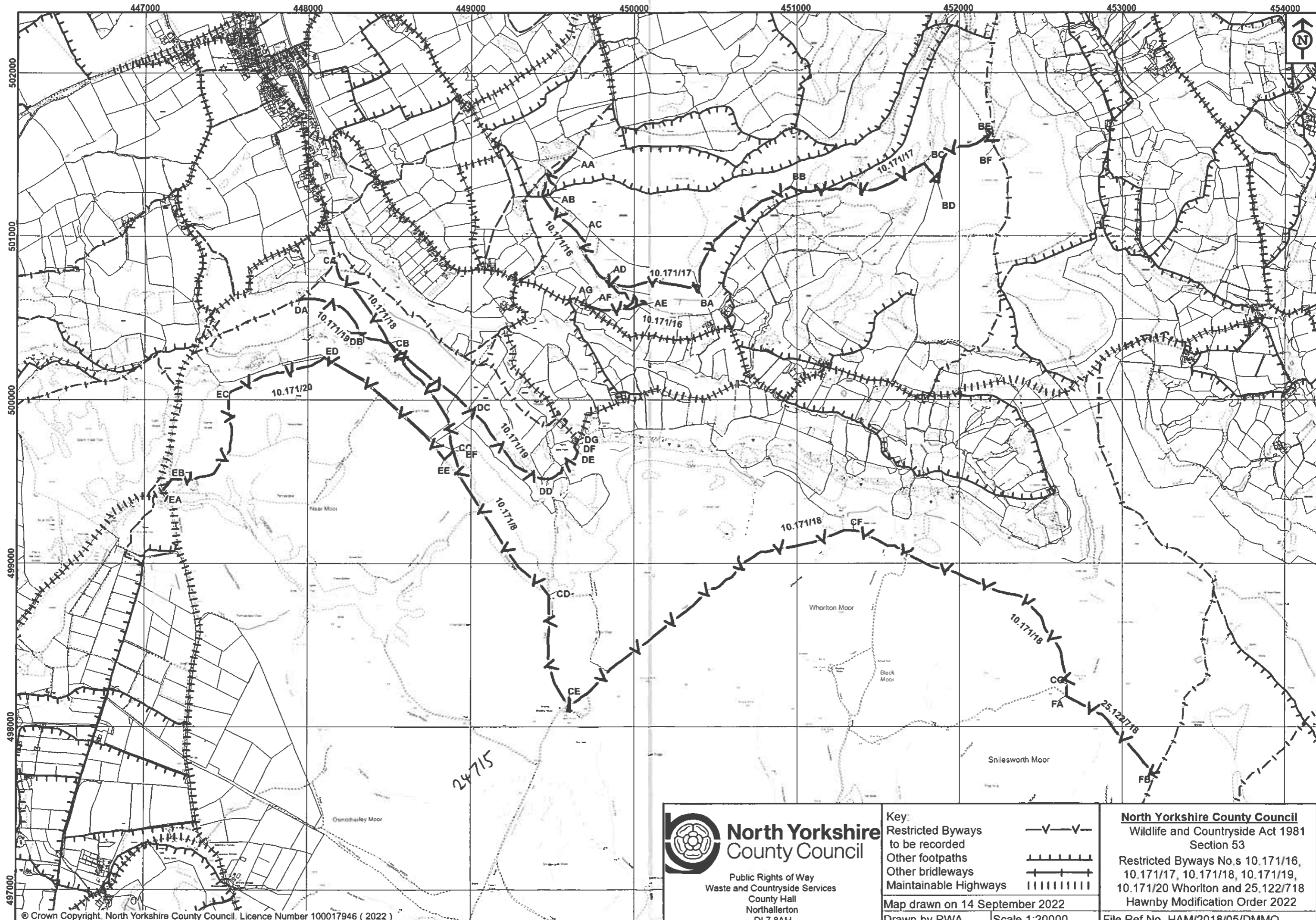
Modification of Definitive Statement
Variation of Particulars of path or way


Path No.	Grid Reference End Points	Description	Nature of Surface	Length (Km)	Width (M)	Lawful Obstructions And Conditions
Restricted Byway 10.171/16	44961 50148 44971 50057	Commences at Grid Reference 44961 50148, and runs generally south-south west for approximately 308 metres to a Grid Reference 44944 50124, then generally south east for approximately 388 metres to Grid Reference 44969 50096, continuing generally south then south east for approximately 264 metres to Grid Reference 44981 50074, then generally south east for approximately 328 metres to Grid Reference 45007 50058, then generally west for approximately 361 metres to a field gate at Grid Reference 44972 50057, continuing for 10 metres to join the Scugdale Road at Grid Reference 44971 50057.	Earth Track	1.659 km Total 1.659	3.5	Field gate at GR 44972 50057
Restricted Byway 10.171/17	44981 50074 45221 50154	Commences at Grid Reference 44981 50074, and runs generally east for approximately 590 metres to a field gate at Grid Reference 45039 50068, then generally north-east for approximately 900 metres to Grid Reference 45095 50130, then generally east for approximately 900 metres to Grid Reference 45178 50144, then south-south east for approximately 160 metres to Grid Reference 45187 50132, then generally north-east for approximately 480 metres to Grid Reference 45216 50161, then south-south east for approximately 84 metres to a junction with Bridleway no. 10.177/081 at Grid Reference 45221 50154.	Stone Track	3.114 Km Total 3.114	3.5	Field gate at GR 45039 50068





7.077+2.333+2.659+

<p>Restricted Byway 10.171/18</p>	<p>44861 50085 45266 49825</p>	<p>Commences at Grid Reference 44816 50085 and runs generally south east for approximately 627 metres to Grid Reference 44849 50034, then continues generally south-south east for approximately 780 metres to a field gate at Grid Reference 44888 49970, then continues generally south-south east for approximately 1090 metres to Grid Reference 44947 49880, then generally south for approximately 710 metres to Grid Reference 44959 49813, then generally north east for approximately 2120 metres to Grid Reference 45134 49920, then generally south east for approximately 1760 metres to the Parish Boundary at Grid Reference 45266 49825.</p>	<p>Stone Track</p>	<p>7.077 Km Total 7.077</p>	<p>3.5</p>	<p>Field gate at GR 44888 49970</p>
<p>Restricted Byway 10.171/19</p>	<p>44794 50061 49966 49976</p>	<p>Commences at Grid Reference 44794 50061 and runs generally south east for approximately 480 metres to Grid Reference 44832 50040, then generally east for approximately 183 metres to Grid Reference 44849 50034, then continues generally south east for approximately 680 metres to a field gate at Grid Reference 44901 49993, then continuing generally south east for approximately 600 metres to a field gate at Grid Reference 44944 49952, then generally north east for approximately 300 metres to a field gate at Grid Reference 44965 49968, then north west and north east for approximately 60 metres to a field gate at Grid Reference 44965 49973, then north-north east for approximately 30 metres to meet the maintainable highway at Grid Reference 49966 49976.</p>	<p>Stone Track</p>	<p>2.333 Km Total 2.333</p>	<p>3.5</p>	<p>Field gate at GR 44901 49993 Field gate at GR 44944 49952 Field gate at 44965 49968 Field gate at 44965 49973</p>

<p>Restricted Byway 10.171/20</p>	<p>44711 49945 44889 49969</p>	<p>Commences at the County road at Grid Reference 44711 49945, then north-north east for approximately 90 metres to Grid Reference 44717 49952, then east and north for approximately 790 metres to Grid Reference 44752 50004, then east north east for approximately 650 metres to a gap at Grid Reference 44810 50026, Point ED then south east for approximately 973 metres to Grid Reference 44884 49964, then north east for approximately 76 metres to Grid Reference 44889 49969.</p>	<p>Stone Track</p>	<p>2.659 Km Total 2.659</p>	<p>3.5</p>	
<p>Restricted Byway 25.122/718</p>	<p>45266 49825 45320 49770</p>	<p>Commences at the Parish Boundary at Grid Reference 45266 49825, then runs south for approximately 72 metres to Grid Reference 45265 49819, then continuing south east for approximately 740 metres to a junction with bridleway no.25.122/703 at Grid Reference 45320 49770.</p>	<p>Stone Track</p>	<p>0.812 Km Total 0.812</p>	<p>3.5</p>	




North Yorkshire County Council
 Public Rights of Way
 Waste and Countryside Services
 County Hall
 Northallerton
 DL7 8AH

Key:
 Restricted Byways to be recorded 
 Other footpaths 
 Other bridleways 
 Maintainable Highways 
 Map drawn on 14 September 2022
 Drawn by RWA | Scale 1:20000

North Yorkshire County Council
 Wildlife and Countryside Act 1981
 Section 53
 Restricted Byways No.s 10.171/16,
 10.171/17, 10.171/18, 10.171/19,
 10.171/20 Whorlton and 25.122/18
 Hawby Modification Order 2022
 File Ref No. HAM/2018/05/DMMO