

Post-hearing Further Information

Matter 2 – Vision, Objectives and General Principles

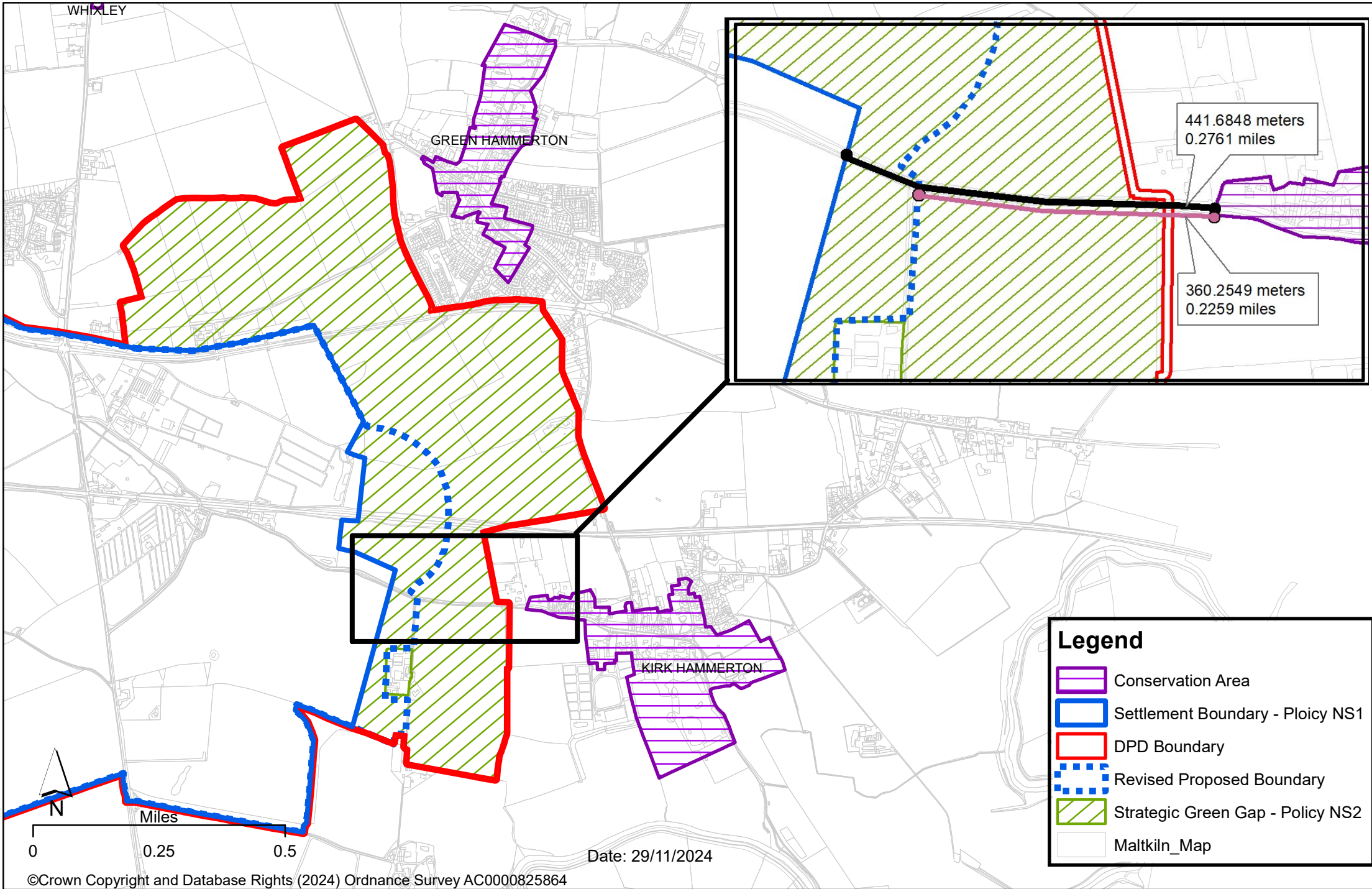
Further to discussions at the hearing sessions, the Council has been asked to provide further information regarding the proposed boundary amendment, specifically the revised distance to the Kirk Hammerton Conservation Area, as well as the presence of a historic land fill site.

Distance to Kirk Hammerton Conservation Area







Map one shows the proposed revised boundary, as well as the boundary of the Kirk Hammerton Conservation Area. It shows the distance from the settlement boundary and the Kirk Hammerton Conservation Area boundary changes from approx. 440m to 360m along Gilsthwaite Lane as a result of the proposed boundary amendment.

Presence of a Historic Landfill Site

Map two shows the locations of historic landfill sites in the area. It shows that there is a historic landfill site to the east of the revised proposed boundary, in the area proposed for the Strategic Green Gap. The site was active between 1989 and 1990 and is understood to have been used to deposit rubble from road construction. It is not considered to be an issue that would impact upon the deliverability of Maltkiln.



Legend

-  Conservation Area
-  Settlement Boundary - Policy NS1
-  DPD Boundary
-  Revised Proposed Boundary
-  Strategic Green Gap - Policy NS2
-  Maltkiln_Map

Date: 29/11/2024

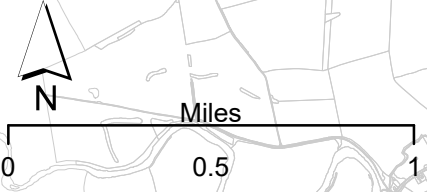
Site Name	Company	Licence Issued	Licence Surrendered	First Input	Last Input
Brown Moor / High Coney Garth Fields	Webfell Limited	11/05/1989	08/02/1993	11/05/1989	31/12/1990
Red Lane	Earthstrip (York) Limited	03/07/1990	15/02/1993	30/06/1989	15/02/1993
Bayram Hill				31/12/1993	31/12/1995
Allerton Grange Farm	A McAlpine and AMEC Civil Engineering	19/06/1995	07/10/1998		

Allerton Grange Farm

Bayram Hill





Brown Moor / High Coney Garth Fields

Red Lane



Date: 29/11/2024

Legend

-  Historic Landfill Sites
-  Strategic Green Gap - Policy NS2
-  Settlement Boundary - Policy NS1
-  Revised Proposed Boundary