


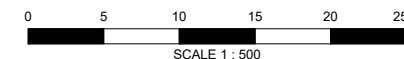


KEY/LEGEND:

-  DOUBLE YELLOW LINE ROAD MARKINGS TSRGD REF NO. 1018.1 PROPOSED 'NO WAITING AT ANYTIME TRO'
-  EXISTING ROAD MARKINGS
-  CHAINAGE LINE WITH STATIONS

NOTES:

1. DO NOT SCALE FROM THIS DRAWING.
2. ALL DETAILS ARE INDICATIVE AND SUBJECT TO DETAILED DESIGN.
3. ALL DIMENSIONS ARE IN METRES, UNLESS NOTED OTHERWISE.
4. THIS DRAWING IS BASED ON ORDNANCE SURVEY TILES THEREFORE THERE MAY BE INACCURACIES IN THE LAYOUT.
5. EXISTING ROAD MARKINGS SHOWN IN GREY FOR CLARITY
6. THIS DRAWING IS TO BE READ IN CONJUNCTION WITH DRAWINGS:
 - NY2419-APP-SD-HGN-DR-CH-XX-000000 TO 09
 - NY2419-APP-SD-CBR-DR-D-XX-000010 20MPH ZONE PLAN



THIS MAP IS REPRODUCED FROM ORDNANCE SURVEY MATERIAL WITH THE PERMISSION OF ORDNANCE SURVEY ON BEHALF OF THE CONTROLLER OF HER MAJESTY'S STATIONERY OFFICE © CROWN COPYRIGHT. UNAUTHORISED REPRODUCTION INFRINGES CROWN COPYRIGHT AND MAY LEAD TO PROSECUTION OR CIVIL PROCEEDINGS. NORTH YORKSHIRE COUNCIL. 100017946.

P02	CONSULTATION	AL	02/08/24		
P01	FOR INFORMATION	HB	15/03/24	****	****
Ver.	Details	Author & Date	Checked & Date	Approv'd & Date	



Mount View, Standard Way, Northallerton, North Yorkshire, DL6 2YD Tel: 01609 797373

Client
NORTH YORKSHIRE COUNCIL

Project Name
**AREA 6 IMPROVEMENT SCHEMES
COLD BATH ROAD 20 MPH ZONE**

Drawing Title
**GENERAL ARRANGEMENT
SHEET 3 OF 9**

Purpose
FOR CONSULTATION

Scale	Drawn	Checked	Approved
1:500	HB	AL	-
Original Size	Date	Date	Date
A3	15/03/24	12/12/2024	-

Drawing Number
NY2419-APP-SD-CBR-DR-CH-XX-000003 Version
P03