




KEY/LEGEND:

-  DOUBLE YELLOW LINE ROAD MARKINGS TSRGD REF NO. 1018.1 PROPOSED 'NO WAITING AT ANYTIME TRO'
-  EXISTING ROAD MARKINGS
-  PROPOSED SPEED CUSHIONS REQUIRED TO REDUCE VEHICLE SPEEDS TO BE COMPLIANT WITH 20MPH ZONE

NOTES:

1. DO NOT SCALE FROM THIS DRAWING.
2. ALL DETAILS ARE INDICATIVE AND SUBJECT TO DETAILED DESIGN.
3. THIS DRAWING IS BASED ON ORDNANCE SURVEY TILES THEREFORE THERE MAY BE INACCURACIES IN THE LAYOUT.
4. EXISTING ROAD MARKINGS SHOWN IN GREY FOR CLARITY.
5. THIS DRAWING IS TO BE READ IN CONJUNCTION WITH DRAWINGS:
 - NY2419-APP-DD-AA-DR-D-XX-001
 - NY2419-APP-DD-AA-DR-D-XX-101-103
 - NY2419-APP-DD-AA-DR-D-XX-200

0 5 10 15 20 25m
SCALE 1 : 500

THIS MAP IS REPRODUCED FROM ORDNANCE SURVEY MATERIAL WITH THE PERMISSION OF ORDNANCE SURVEY ON BEHALF OF THE CONTROLLER OF HER MAJESTY'S STATIONERY OFFICE © CROWN COPYRIGHT. UNAUTHORISED REPRODUCTION INFRINGES CROWN COPYRIGHT AND MAY LEAD TO PROSECUTION OR CIVIL PROCEEDINGS. NORTH YORKSHIRE COUNCIL. 100017946.

**	*****	****	****	****
Ver.	Details	Author & Date	Checked & Date	Approv'd & Date

align PROPERTY SERVICES

White Rose House, Thurston Road, Northallerton, North Yorkshire, DL6 2NA Tel: 01609 797373

Client
NORTH YORKSHIRE COUNCIL

Project Name
**AREA 6 IMPROVEMENT SCHEMES
ARTHURS AVENUE 20MPH ZONE**

Drawing Title
**TRAFFIC CALMING GA
SHEET 3**

Purpose
CONSULTATION

Scale	Drawn	Checked	Approved
NTS	AL	**	**
Original Size	Date	Date	Date
A3	02/08/24	**	**

Drawing Number
NY2419-APP-DD-AA-DR-D-XX-103

Version
P01