

NOTICE OF CONFIRMATION OF A DEFINITIVE MAP MODIFICATION ORDER

THE NORTH YORKSHIRE COUNCIL

WILDLIFE AND COUNTRYSIDE ACT 1981
FORMER WEST RIDING OF YORKSHIRE (AREA 2) DEFINITIVE MAP AND STATEMENT

BRIDLEWAY NO. 15.29/78 AND RESTRICTED BYWAY 15.29/79
HEYSHAW TO LANES FOOT ROAD, DACRE
MODIFICATION ORDER 2020

On 11 November 2024 the Secretary of State for Environment, Food and Rural Affairs confirmed the above-named Order.

The effect of the confirmed Order is to modify the Definitive Map by upgrading to a Bridleway the footpath from Grid Reference SE 1728 6183 at Heyshaw running south east to Grid Reference SE 1804 6167 at Lanes Foot, upgrading to a Restricted Byway the footpath from Grid Reference SE1804 6167 running south east to Grid Reference SE 1821 6144 and upgrading to a Restricted Byway the Bridleway from Grid Reference SE 1821 6144 running south east to Grid Reference SE 1835 6123.

A copy of the confirmed Order and map may be seen free of charge during normal office hours at Pateley Bridge Library, North Yorkshire until 23 January 2025, and copies may be purchased from Countryside Access Services, North Yorkshire Council, County Hall, Northallerton, North Yorkshire, DL7 8AD (tel: 01609 532512) at a cost of £2 or downloaded free from our website <https://www.northyorks.gov.uk/pathnotices>.

If any person aggrieved by the confirmed Order wishes to question its validity on the ground that it is not within the power of Section 53 of the above-named Act, or that any requirement of Schedule 15 of the Act has not been complied with in relation to the Order, he or she may, within 42 days of the date of this Notice, make an application to the High Court under Schedule 15(12) to the Act.

Dated: 12 December 2024

Barry Khan
Assistant Chief Executive
(Legal and Democratic Services)
County Hall
Northallerton
North Yorkshire
DL7 8AH



NORTH YORKSHIRE COUNTY COUNCIL

WILDLIFE AND COUNTRYSIDE ACT 1981

FORMER WEST RIDING OF YORKSHIRE (AREA 2)
DEFINITIVE MAP AND STATEMENT

BRIDLEWAY NO. 15.29/78 AND
RESTRICTED BYWAY 15.29/79 HEYSHAW TO LANES FOOT ROAD, DACRE.
MODIFICATION ORDER 2020

Barry Khan
Assistant Chief Executive
(Legal and Democratic Services)
County Hall
Northallerton
North Yorkshire
DL7 8AH

NORTH YORKSHIRE COUNTY COUNCIL

WILDLIFE AND COUNTRYSIDE ACT 1981

**FORMER WEST RIDING OF YORKSHIRE (AREA 2)
DEFINITIVE MAP AND STATEMENT**

**BRIDLEWAY NO. 15.29/78 AND
RESTRICTED BYWAY 15.29/79 HEYSHAW TO LANES FOOT ROAD, DACRE.
MODIFICATION ORDER 2020**

This Order is made by North Yorkshire County Council under Section 53(2)(b) of the Wildlife and Countryside Act 1981 ("the Act") because it appears to the authority that the Former West Riding of Yorkshire (Area 2) Definitive Map and Statement require modification in consequence of the occurrence of an event specified Section 53(3)(c)(ii). This is due to the discovery by the authority of evidence which (when considered with all other relevant evidence available to them) shows that a highway shown in the map and statement as a highway of a particular description ought to be there shown as a highway of a different description.

The authority has consulted with every local authority whose area includes the land to which the Order relates. North Yorkshire County Council hereby Order that:-

1. For the purpose of this Order the relevant date is 14 October 2020.
2. The Former West Riding of Yorkshire (Area 2) Definitive Map and Statement shall be modified as described in Part I and Part II of the Schedule and shown on the map attached to the Order.
3. This Order shall take effect on the date it is confirmed and may be cited as the Bridleway no. 15.29/78 and Restricted Byway 15.29/79 Heyshaw to Lanes Foot road, Dacre. Modification Order 2020

THE COMMON SEAL of NORTH
YORKSHIRE COUNTY COUNCIL

was hereunto affixed this 23 day of
October 2020 in the presence of:-)
)

The foregoing order is hereby confirmed

Claire Tregembo

An Inspector appointed by The Secretary
of State
for Environment, Food and
Rural Affairs

11-NOV-2024



W. Coelen
**AUTHORISED
SIGNATORY**

SCHEDULE

PART I

Modification of Definitive Map

| <u>Section of Public Bridleway as shown on the attached map</u> | Description of path or way to be upgraded |
|--|--|
| Section indicated on the Order map and marked as Points A - B - C - D - E - F Currently recorded on the Definitive Map as a Footpath to be upgraded to Bridleway width 5.486m (18 Feet) | Commences in the village of Heyshaw at Grid Reference 41728 46183, Point A and runs generally east south east for approximately 790 metres via Grid Reference 41746 46177, Point B, Grid Reference 41768 46172, Point C, Grid Reference 41787 46169, Point D and Grid Reference 41801 46169, Point E to Grid Reference 41804 46167, Point F. |

| <u>Section of Restricted Byway as shown on the attached map</u> | Description of path or way to be upgraded |
|--|---|
| Section indicated on the Order map and marked as Points F - G Currently recorded on the Definitive Map as a Public Footpath to be upgraded to Restricted Byway width 5.486m (18 Feet) | Commences at Grid Reference 41804 46167, Point F and runs south-south east for approximately 287 metres to Grid Reference 41821 46144 Point G |

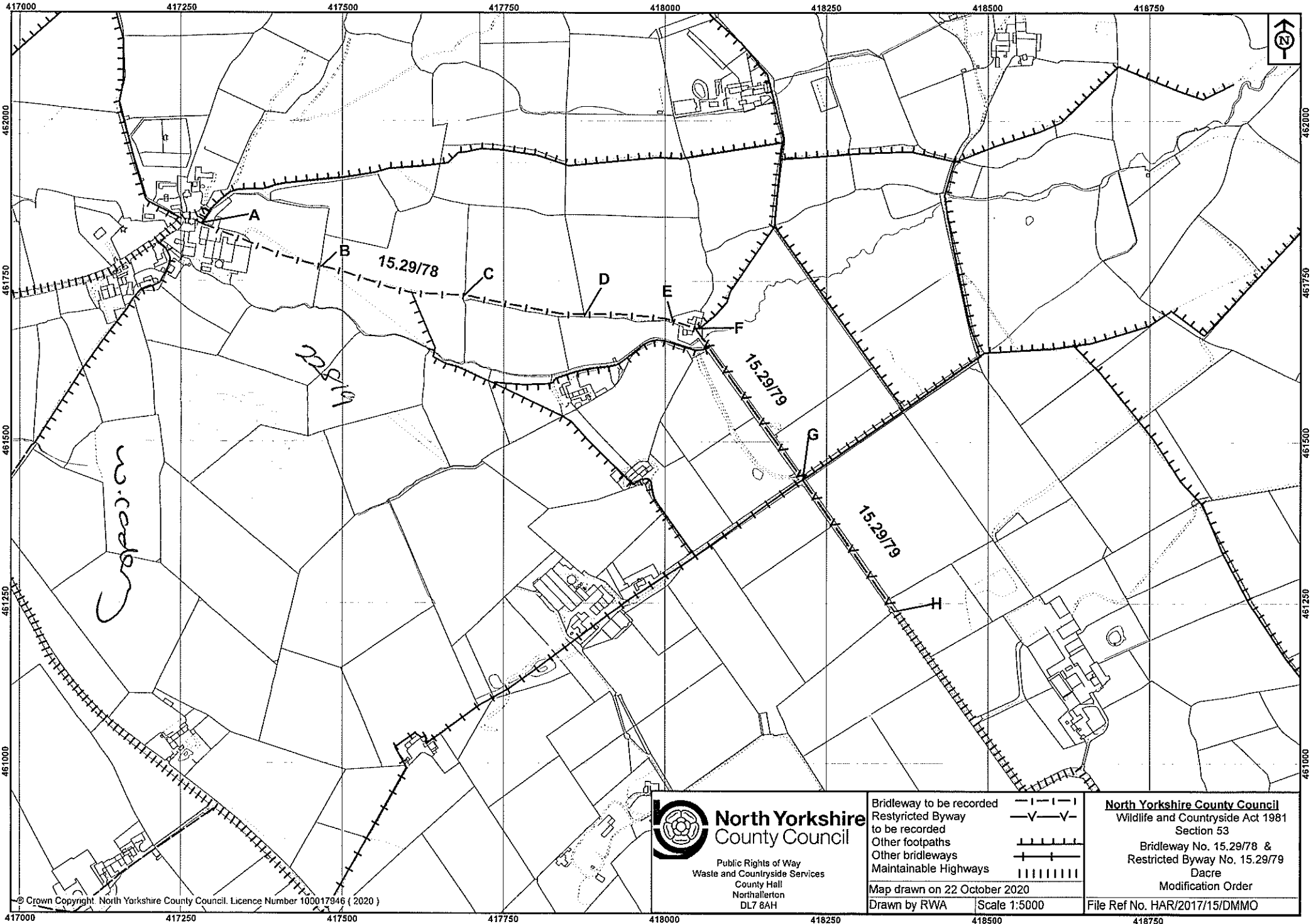
| <u>Section of Restricted Byway as shown on the attached map</u> | Description of path or way to be upgraded |
|---|--|
| Section indicated on the Order map and marked as Points G - H Currently recorded as a Public Bridleway to be upgraded to a Restricted Byway width 5.486m (18 Feet) | Commences at Grid Reference 41821 46144 Point G and runs south-south east for approximately 249 metres to Grid Reference 41835 46123, Point H. |


PART II






Modification of Definitive Statement
Variation of Particulars of path or way

| Path No. | Grid Reference End Points | Description | Nature of Surface | Length (Km) | Width (M) | Lawful Obstructions And Conditions |
|--|--|---|--|--|--|--|
| Footpath no 42 Bridleway 15.29/78 | Start 41728 46183 End 41804 46167 | Known as Heyshaw it starts at its junction with Heyshaw County road and proceeds easterly to Lane Foot. Commences in the village of Heyshaw at Grid Reference 41728 46183 at a field gate and runs generally east south east for approximately 790 metres via Grid Reference 417467 4177, Grid Reference 41768 46172, a bridle gate at Grid Reference 41784 46169, Grid Reference 41787 46169, and Grid Reference 41801 46169, to Grid Reference 41804 46167. | Paved Pasture Metalled | 0.754 0.036 0.790km Total | 3'0" 5.486m | Field gate at GR 41728 46183 Bridle Gate at GR 41784 46169 |
| Bridleway no 39 Restricted Byway 15.29/79 | Start 41804 46167 End 41835 46123 | Bridleroad and footpath known as Lanes Foot Road commencing at the northern end of the county Road and proceeding in a northwesterly direction to Lane Foot Commences at Grid Reference 41804 46167 and runs south-south east for approximately 287 metres to Grid Reference 41821 46144 then continuing south-south east for approximately 249 metres to Grid Reference 41835 46123. | Roughly-Metalled Stone Metalled | 0.15 0.18 0.287 0.249 0.536km Total | 18'0" 3'0" 5.486m | |

| | | | | | | |
|----------------------|-----------------------------|---|----------------|-------------|------|--|
| <u>Footpath-no42</u> | Start 41804 46167 | From Lane Foot continuing north eastward to its junction with Path no 8 | Pasture | 0.15 | 3'0" | |
|----------------------|-----------------------------|---|----------------|-------------|------|--|




**North Yorkshire
County Council**
 Public Rights of Way
 Waste and Countryside Services
 County Hall
 Northallerton
 DL7 8AH

| | |
|---------------------------------|---|
| Bridleway to be recorded |  |
| Restricted Byway to be recorded |  |
| Other footpaths |  |
| Other bridleways |  |
| Maintainable Highways |  |
| Map drawn on 22 October 2020 | |
| Drawn by RWA | Scale 1:5000 |

North Yorkshire County Council
 Wildlife and Countryside Act 1981
 Section 53
 Bridleway No. 15.29/78 &
 Restricted Byway No. 15.29/79
 Dacre
 Modification Order
 File Ref No. HAR/2017/15/DMMO