

THE NORTH YORKSHIRE COUNCIL  
(TEMPORARY PROHIBITION OF PEDESTRIANS)  
PUBLIC FOOTPATH, 35.14/6/1 BURN  
ORDER 2024 NO 324  
Road Traffic Regulation Act 1984 – Section 14(1) (as amended)

North Yorkshire Council has made this Order to prohibit any pedestrian from using Public Footpath, 35.14/6/1 in the Parish of Burn, between grid reference SE59362851 and SE59512848 for a temporary period of up to six months (subject to access to premises) between 16<sup>th</sup> September 2024 and 15<sup>th</sup> March 2025 due to works being carried out to install a wastewater shaft.

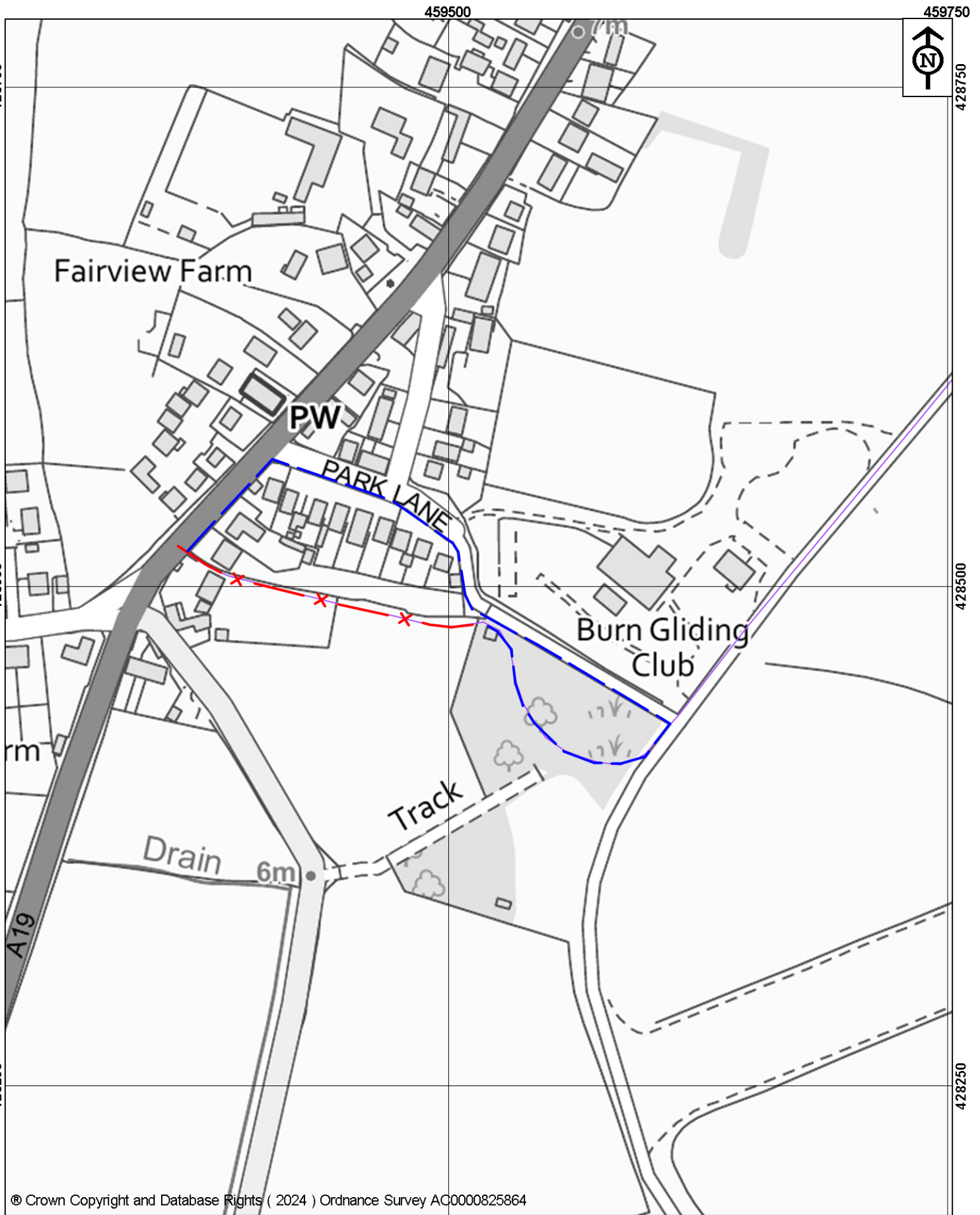
The closure period will be indicated by the placing of traffic signs and a local alternative route will be signed on site where appropriate.

All enquiries to: James Severn- 07773 662057

Further details can be viewed at:




<https://www.northyorks.gov.uk/rights-way-public-notice>

Dated: 12<sup>th</sup> September 2024



© Crown Copyright and Database Rights ( 2024 ) Ordnance Survey AC0000825864

 **NORTH YORKSHIRE COUNCIL**  
  
Public Rights of Way  
Countryside Access Service  
County Hall  
Northallerton  
DL7 8AH

Key:  
 Closed route   
 Alternative route   
 Public Footpath   
  
 Map drawn on 5 August 2024  
 Drawn by AA Scale 1:2500

**The North Yorkshire Council**  
  
Temporary closure of  
Public Footpath 35.14/6/1 in  
Burn  
  
File Ref No. 72/35/14/6/1/05/08/2024