

SITE NOTICE

**NOTICE OF MAKING OF A PUBLIC PATH DIVERSION ORDER AND  
DEFINITIVE MAP AND STATEMENT MODIFICATION ORDER**

**HIGHWAYS ACT 1980  
WILDLIFE AND COUNTRYSIDE ACT 1981**

**THE NORTH YORKSHIRE COUNCIL**

**PUBLIC BRIDLEWAY 20.9/13, OAK GRANGE, BROMPTON ON SWALE  
DIVERSION ORDER 2024.**

The above Order, made on 09/08/2024, under Section 119 of the Highways Act 1980 and Section 53A(2) of the Wildlife and Countryside Act 1981, will divert the Public Bridleway described below.

Public Bridleway 20.9/13 between NZ 2185 0214 and NZ 2196 0218 will be diverted onto a new route from NZ 2185 0214 to NZ 2194 0231, via NZ 2183 0222, NZ 2184 0223, NZ 2191 0223 and NZ 2191 0231.

A copy of the Order and the Order map have been placed and may be seen free of charge during normal office hours at Richmond Library, North Yorkshire until 13/09/2024. Copies of the Order and map may be purchased from Countryside Access Services, North Yorkshire Council, County Hall, Northallerton, North Yorkshire, DL7 8AD (tel: 03001312131) at a cost of £2 or can be downloaded free from our website <https://www.northyorks.gov.uk/pathnotices>.

Any representations about or objections to the Order may be sent in writing to Steve Metcalfe, Definitive Map Team, North Yorkshire Council, County Hall, Northallerton, North Yorkshire DL7 8AD or email [steve.metcalfe@northyorks.gov.uk](mailto:steve.metcalfe@northyorks.gov.uk) not later than 13/09/2024. Please state the grounds on which they are made.

Please note that objections/representations cannot be treated as confidential and may come into the public domain. Copies of any objections or representations received may be disclosed to interested parties, including the Planning Inspectorate where the case is referred to it for determination.

If no such representations or objections are duly made, or if any so made are withdrawn, The North Yorkshire Council may confirm the Order as an unopposed Order. If the Order is sent to the Secretary of State for the Environment for confirmation, any representations and objections which have not been withdrawn will be sent with the Order.

Dated 16/08/2024

Barry Khan  
Assistant Chief Executive  
(Legal and Democratic Services)  
County Hall  
Northallerton  
North Yorkshire  
DL7 8AH



**PUBLIC PATH DIVERSION AND  
DEFINITIVE MAP AND STATEMENT MODIFICATION ORDER**

**HIGHWAYS ACT 1980**

**WILDLIFE AND COUNTRYSIDE ACT 1981**

**THE NORTH YORKSHIRE COUNCIL**

**PUBLIC BRIDLEWAY 20.9/13, OAK GRANGE, BROMPTON ON SWALE  
DIVERSION ORDER 2024.**

Barry Khan  
Assistant Chief Executive  
(Legal and Democratic Services)  
County Hall  
Northallerton  
DL7 8AH

**PUBLIC PATH DIVERSION AND  
DEFINITIVE MAP AND STATEMENT MODIFICATION ORDER**

**HIGHWAYS ACT 1980**

**WILDLIFE AND COUNTRYSIDE ACT 1981**

**THE NORTH YORKSHIRE COUNCIL**

**PUBLIC BRIDLEWAY 20.9/13, OAK GRANGE, BROMPTON ON SWALE DIVERSION  
ORDER 2024.**

This Order is made by The North Yorkshire Council ("the Authority") under Section 119 of the Highways Act 1980 ("the 1980 Act") because it appears to the Authority that in the interests of the public it is expedient that the line of the way described in Paragraph 1 of this Order should be diverted.

This Order is also made under Section 53A(2) of the Wildlife and Countryside Act 1981 ("the 1981 Act") because it appears to the Authority that The District Of Richmondshire (outside The Yorkshire Dales National Park) Definitive Map and Statement require modification in consequence of the occurrence of an event specified in Section 53(3)(a)(i) of the 1981 Act, namely, the diversion (as authorised by this Order) of a highway shown or required to be shown in the map and statement.

Brompton On Swale Parish Council(s) have been consulted as required by Section 120(2) of the 1980 Act.

**BY THIS ORDER:**

1. The public right of way over the land situated at Oak Grange, Brompton On Swale and shown by a bold continuous line on the map contained in this Order and described in Part 1 of the Schedule to this Order shall be stopped up on the date on which the Authority certifies, in accordance with Section 119(3)(b) of the 1980 Act, that work to the new section of path, as described in Part 2 of the Schedule, has been completed to the reasonable satisfaction of the Authority and thereupon The District Of Richmondshire (outside The Yorkshire Dales National Park) Definitive Map shall be modified by deleting from it that public right of way. Under no circumstances shall such certification be given before the date of confirmation of this Order.
2. There shall from the date of the above mentioned certification be the Public Bridleway over the land situated at Oak Grange, Brompton On Swale described in Part 2 of the Schedule to this Order and shown by a bold broken line on the map contained in this Order and thereupon The District Of Richmondshire (outside The Yorkshire Dales National Park) Definitive Map shall be modified by adding the Public Bridleway to it.
3. The following works shall be carried out by the applicant in relation to the highway described in Part 2 of the Schedule: Provision of a bridle gate to BS5709:2018 at Point F on the attached plan and the replacement of the existing bridge at Point D on the attached plan with a new bridge, design to be agreed with The Authority.
4. The rights conferred on the public under this Order shall be subject to the limitations and conditions set out in Part 3 of the Schedule.
5. The District Of Richmondshire (outside The Yorkshire Dales National Park) Definitive Statement shall be modified as described in Part 4 of the Schedule to this Order.

THE COMMON SEAL of THE NORTH  
YORKSHIRE COUNCIL

was hereunto affixed this 9<sup>th</sup> day  
of August 2024  
in the presence of:-

*M. Moore*

NY/426



**AUTHORISED  
SIGNATORY**

SCHEDULE

PART 1

DESCRIPTION OF SITE OF EXISTING PUBLIC BRIDLEWAY

<u>Section of Public Bridleway to be extinguished as shown on the attached map</u>	<u>Position</u>	<u>Width</u>
Public Bridleway 20.9/13 as marked with a bold continuous line (A-B) on the attached plan.	Starts at Grid Reference 42185 50214 (Point A) and proceeds in a generally north east direction for approximately 119 meters to its junction with the A6055 county road at Grid Reference 42196 50218 (Point B).	Not Recorded

PART 2

DESCRIPTION OF SITE OF NEW PUBLIC BRIDLEWAY

<u>Section of Public Bridleway to be created as shown on the attached map</u>	<u>Position</u>	<u>Width</u>
Public Bridleway 20.9/13 as marked with a bold dashed line (A-C-D-E-F-G) on the attached plan.	Starts at Grid Reference 42185 50214 (Point A) and proceeds in a north north west direction along a fence line for approximately 73 metres to Grid Reference 42183 50222 (Point C) where it turns north east and then north for approximately 17 metres to a bridge at Grid Reference 42184 50223 (Point D) and then proceeds in an east direction for approximately 71 metres to Grid Reference 42191 50223 (Point E) and then proceeds in a generally north direction along the access road for approximately 88 metres to a bridle gate at Grid Reference 42191 50231 (Point F) and then proceeds in an east north east direction for approximately 24 metres to its junction with the A6055 county road at Grid Reference 42194 50232 (Point G).	4 metres

PART 3

LIMITATIONS AND CONDITIONS

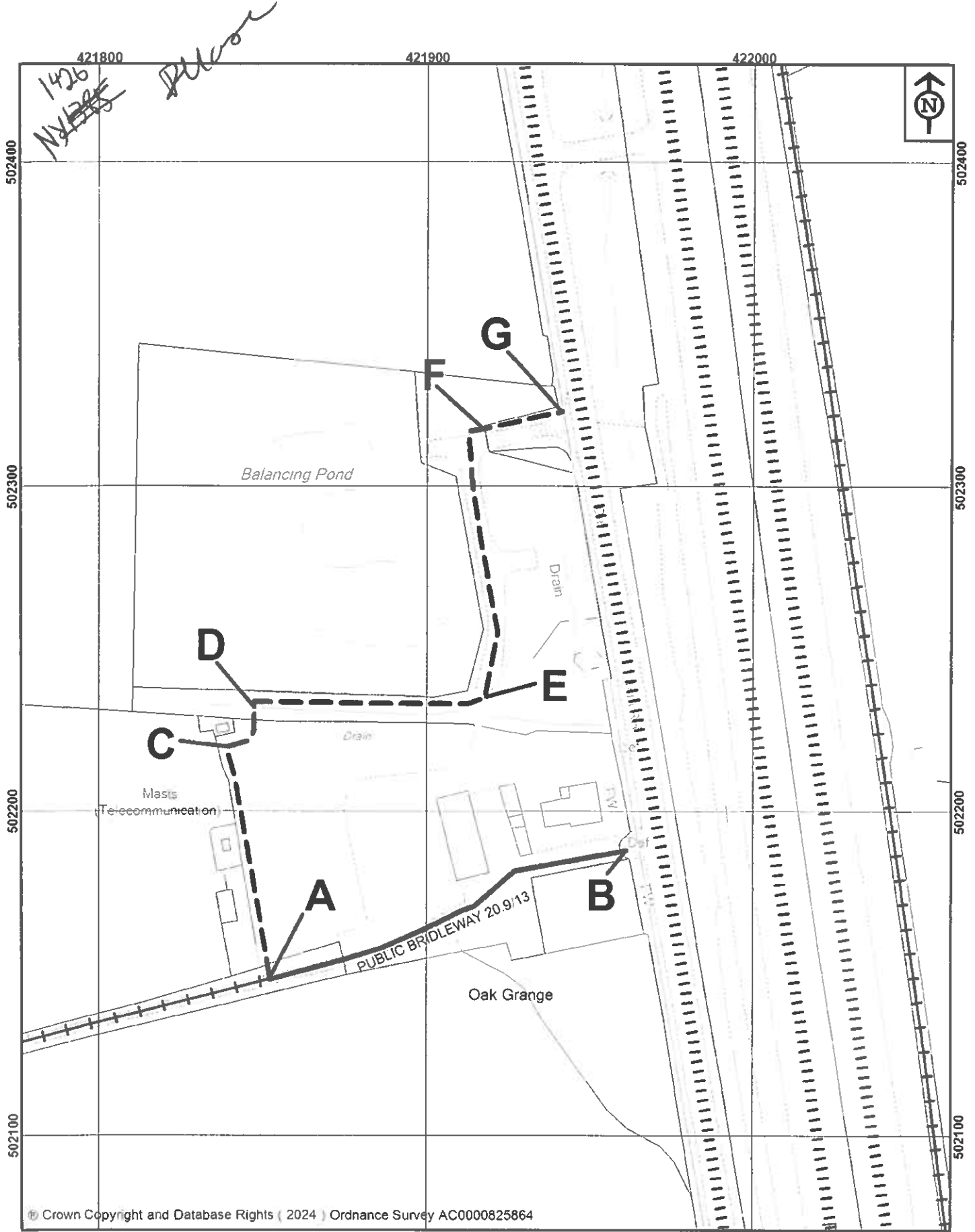
<u>Position on Public Bridleway 20.9/13 to which limitations and conditions apply</u>	<u>Limitations and Conditions</u>
Grid Reference 42184 50223 (Point D)	Bridge
Grid Reference 42191 50231 (Point F)	Bridle Gate to BS5709:2018

PART 4






MODIFICATION OF DEFINITIVE STATEMENT  
VARIATION OF PARTICULARS OF PATH OR WAY

Path No.	Grid Reference End Points	Description	Nature of Surface	Length (Km)	Width (m)	Lawful Obstructions and Conditions
Public Bridleway 20.9/13	42145 40191 (Start) To Not Recorded 42196 50218 (Finish)	Not Recorded  From Grid Reference 42185 50214, proceeds in a north north west direction along a fence line for approximately 73 metres to Grid Reference 42183 50222 where it turns north east and then north for approximately 17 metres to a bridge at Grid Reference 42184 50223 and then proceeds in an east direction for approximately 71 metres to Grid Reference 42191 50223 and then proceeds in a generally north direction along the access road for approximately 88 metres to a bridle gate at Grid Reference 42191 50231 and the proceeds in an east north east direction for approximately 24 metres to its junction with the A6055 county road at Grid Reference 42194 50232.	Not Recorded  Grass  Crushed Stone  Grass & Crushed Stone	Not Recorded  0.161Km  0.112Km  Total: Not Recorded	Not Recorded  4 metres  4 metres	Not Recorded  Bridge at GR 42184 50223  Bridle Gate at GR 42191 50231





© Crown Copyright and Database Rights ( 2024 ) Ordnance Survey AC0000825864

 <p><b>NORTH YORKSHIRE COUNCIL</b></p> <p>Public Rights of Way Countryside Access Service County Hall Northallerton DL7 8AH</p>	<p>Key:</p> <p>Bridleway to be added </p> <p>Bridleway to be deleted </p> <p>Other bridleways </p> <p>Maintainable Highways </p>	<p><b>The North Yorkshire Council</b></p> <p>Highways Act 1980 Section 119 Wildlife &amp; Countryside Act 1981</p> <p>Public Bridleway 20.9/13 Oak Grange, Brompton on Swale Diversion Order 2024</p>
	<p>Map drawn on 17 July 2024</p> <p>Drawn by SCM</p>	